LIBRARY
UNIVERSITY OF CALIFORNIA
DAVIS

60
THE GREAT SEAL OF THE STATE EUREKA CALIFORNIA
UNIVERSITY OF CALIFORNIA LIBRARY DAVIS
COPY 2

THE RESOURCES AGENCY OF CALIFORNIA

Department of Water Resources

BULLETIN NO. 39-60

WATER SUPPLY CONDITIONS IN SOUTHERN CALIFORNIA DURING 1959-60

VOLUME II

WATER LEVEL DATA

Central Coastal and Los Angeles Regions

DECEMBER 1961

UNIVERSITY OF CALIFORNIA
DAVIS
JUN 27 1962
LIBRARY

EDMUND G. BROWN
Governor
State of California

WILLIAM E. WARNE
Administrator
The Resources Agency of California
and Director
Department of Water Resources

LIBRARY
UNIVERSITY OF CALIFORNIA
DAVIS

STATE OF CALIFORNIA
THE RESOURCES AGENCY OF CALIFORNIA
DEPARTMENT OF WATER RESOURCES

BULLETIN NO. 39-60

WATER SUPPLY CONDITIONS IN SOUTHERN CALIFORNIA DURING 1959-60

VOLUME II

WATER LEVEL DATA

Central Coastal and Los Angeles Regions

DECEMBER 1961

EDMUND G. BROWN
Governor
State of California

WILLIAM E. WARNE
Administrator
The Reosurces Agency of California
and Director
Department of Water Resources

VOLUMES OF BULLETIN NO. 39-60

Volume I—Text.

Volume II—Water Level Data, Central Coastal, and Los Angeles Regions.

Volume III—Water Level Data, Lahontan, Colorado River Basin, Santa Ana, and San Diego Regions.

TABLE OF CONTENTS

Page

INTRODUCTION

Areal Designation Code 1

Well Numbering System 2

Reference Point Elevations 3

Flowing or Dry Well 3

Questionable Measurements 4

Agency Code 4

Agency Code for Central Coastal Region (No. 3) 5

Agency Code for Los Angeles Region (No. 4) 5

APPENDIXES

A. Records of Ground Water Levels at Wells in Central Coastal Region (No. 3) A-1

B. Records of Ground Water Levels at Wells in Los Angeles Region (No. 4) B-1

PLATES

(Plates listed below are bound at the end of their respective Appendixes)

Plate No.

A-1 Location of Ground Water Basins, San Luis Obispo and Santa Barbara Counties, Central Coastal Region (No. 3)

B-1 Location of Ground Water Basins, Los Angeles Region (No. 4)

INTRODUCTION

This volume contains the 1959-60 ground water level elevation records for the Los Angeles Water Pollution Control Board Region, and for San Luis Obispo and Santa Barbara Counties of the Central Coastal Water Pollution Control Board Region. Appendix A contains depth to ground water measurements and ground water surface elevations in wells in Central Coastal Region (the southern portion of Water Pollution Control Board Region No. 3), together with reference point elevations and the agencies from which data were collected. Appendix B contains the same information for Los Angeles Region (No. 4).

To facilitate machine processing procedures for presentation of basic hydrologic data published in this report, numerical and letter codes were adopted and used to designate hydrologic areas, wells, and other pertinent notes. These codes are described in the following paragraphs.

Areal Designation Code

The areal designation code is based on a decimal numbering system using the form 0-00.00, although in these appendixes machine limitations have required the shortening of this to the form 00000. The number to the left of the dash refers to the geographical region defined in Section 13040 of the State Water Code. The two digits to the left of the decimal point refer to a hydrologic unit. This unit generally consists of a major watershed which may include areas overlying both water-bearing and nonwater-bearing formations. For simplification, the designation is also given to groups of small adjacent watershed areas, with similar hydrologic conditions, which drain directly to the ocean. An example of the latter is the Malibu

Hydrologic Unit. The two digits to the right of the decimal point refer to a subunit within the hydrologic unit, including as before, areas overlying both water-bearing and nonwater-bearing formations. The locations and numerical codings for the hydrologic units and subunits within the area treated in this report are shown on Plates A-1, "Location of Ground Water Basins - San Luis Obispo and Santa Barbara Counties - Central Coastal Region (No. 3)", and B-1, "Location of Ground Water Basins - Los Angeles Region (No. 4)".

Well Numbering System

The well numbering system used in this report is that utilized by the United States Geological Survey and adopted by the Department of Water Resources. In this system, the well is assigned a number that is referenced to the township, range, and section subdivision of the Federal Land Survey wherein the well is located. Within the section, the location of the well is further delineated by dividing the section into 40-acre plots, called lots, lettered as follows:

D	C	B	A
E	F	G	H
	26		
M	L	K	J
N	P	Q	R

Within each of these lots, wells are numbered according to the order in which they were assigned state well numbers. For example, a well having the number 10N/18E-26A1, S, would be in Township 10 North, Range 18 East, Section 26, San Bernardino Base and Meridian, and would be the first

well assigned a state well number in Lot A. In this report, well numbers are referenced either to the San Bernardino Base and Meridian (S) or to the Mount Diablo Base and Meridian (M).

For some wells, the letter following the section number is "X". This means that, although the well has been field located and its position accurately plotted with respect to other features in its neighborhood, the map control for the Public Land Survey in that area currently available is inadequate and does not warrant assignment of an accurate lot letter.

Reference Point Elevations

The reference point elevations for the majority of the wells for which data are shown in this volume were obtained by measurement, usually by engineering levels. However, in those instances when a direct measurement is not available, the reference point elevation was estimated from topographic maps. Estimated elevations are indicated by a double asterisk superscript immediately following the value.

Flowing or Dry Well

In the tabulations of ground water levels at wells in this volume, the code words "FLOW" and "DRY" are used in some instances in the column "Dist. R.P. to Water Surface, in feet". The word "FLOW" connotes an observation where water was freely flowing over the top of the casing because the piezometric elevation at the well was greater than the elevation of the top of the casing. The word "DRY" is used when no standing water was observed in the well because the depth to ground water was equal to or greater than the depth of the well.

Questionable Measurements

Certain of the values in the column "Dist. R.P. to Water Surface" in this volume may be followed with an asterisk superscript, which indicates a questionable measurement. The depths to ground water measurement may be questionable because (a) the well was being pumped at the time of measurement, (b) a nearby pump was operating, (c) the casing was leaking or wet, (d) the well was pumped recently, or (e) the measurement was determined to be questionable by the computer. Items "a" through "d" were noted by the fieldmen and included when the data were procured from the various agencies which collected them. As for item "e", the computer was programmed to "flag" all measurements for which the change in elevation was in excess of two feet per week, an arbitrary value used to indicate that the change may be unreasonable. This "reasonableness check" was installed primarily to find errors in transcription and to point out possible pumping error measurements. Measurements indicated to be unreasonable were reviewed and, where possible, errors resulting from incorrect transcription removed. Within the limits of the data processing, it was not possible to include in these appendixes the reason for each questionable measurement; however, the reason for an asterisk on any given measurement may be obtained from the Southern District office of the Department of Water Resources.

Agency Code

In the following list are the code numbers for the agencies from which data on ground water levels were obtained. The agency code consists of a five-digit number, the first digit of which is a water pollution control board region number. Thus, 41101 refers to agency 1101 in Region 4. Because

of limitations of punch card space, the agency code has been shown in these appendixes as a four-digit number without the region number. Therefore, the four-digit agency code should always be referred to the region in which the station or well is located, as duplicating numbers do occur with the four-digit agency code.

Agency Code for Central Coastal Region (No. 3)

Agency Code	Agency Name
4002	U. S. Army Corps of Engineers at Los Angeles
4004	U. S. Weather Bureau
4111	San Luis Obispo County Farm Agent
5000	U. S. Geological Survey at Santa Barbara
5050	Department of Water Resources

Agency Code for Los Angeles Region (No. 4)

Agency Code	Agency Name
1051, 3051, and 5050	Department of Water Resources
1101	Los Angeles County Flood Control District
1200	Los Angeles Department of Water and Power
2100	Ventura County Flood Control District
2400	United Water Conservation District
2753	Limoneira Water Company
3100	San Bernardino County Flood Control District
3102	Orange County Flood Control District
4206	Long Beach Water Department
4209	Oxnard Water Department
4748	San Antonio Water Company
5003	U. S. Navy at Port Hueneme

APPENDIX A

RECORDS OF GROUND WATER LEVELS AT WELLS
CENTRAL COASTAL REGION (NO. 3)

TABLE OF CONTENTS

		Page
Salinas Valley	30400	A-1
Paso Robles Basin	30406	A-1
San Luis Obispo Group	30800	A-4
Morro Basin	30801	A-4
Chorro Basin	30802	A-4
Los Osos Basin	30803	A-4
San Luis Obispo Basin	30804	A-4
Pismo Basin	30805	A-4
Arroyo Grande Group	31100	A-5
Arroyo Grandè Basin	31101	A-5
Nipomo Mesa Basin	31102	A-6
Santa Maria River Valley	31200	A-7
Cuyama River Valley	31300	A-12
San Antonio Creek Valley	31400	A-14
Santa Ynez River Valley	31500	A-15
Lompoc Subarea	31501	A-15
Santa Rita Subarea	31502	A-24
Buellton Subarea	31503	A-28
Santa Ynez Subarea	31504	A-31
Headwater Subarea	31505	A-34
South Coast Basin (Santa Barbara County)	31600	A-35
Goleta Basin	31601	A-35
Santa Barbara Basin	31602	A-39
Carpinteria Basin	31604	A-40

		Page
Carrizo Plain	31900	A-43
Cambria Group	32100	A-43
San Simeon Basin	32103	A-43
Santa Rosa Basin	32104	A-43
Villa Basin	32105	A-43
Old Basin	32107	A-43
Toro Basin	32108	A-43

PLATE

Plate No.	
A-1	Bound at end of Appendix A

GROUND WATER LEVELS AT WELLS

State Well Number	R.P. Elev., in feet	Date	Dist. R.P. to Water Surface, in feet	Water Surface Elev., in feet	Agency Supplying Data
SALINAS VALLEY					30400
PASO ROBLES BASIN			30406		
23S/14E-35F01 M	1490.0**	10-06-59	45.4	1444.6	5050
		1-08-60	34.3	1455.7	
		3-09-60	34.0	1456.0	
24S/10E-11C01 M	620.0**	10-10-59	51.9	568.1	5050
		1-06-60	52.0	568.0	
		3-15-60	52.1	567.9	
24S/11E-23N01 M	557.5	10-10-59	19.3	538.2	5050
		1-06-60	19.4	538.1	
		3-14-60	19.2	538.3	
24S/11E-25N01 M	604.5	10-10-59	44.1	560.4	5050
		1-06-60	71.0*	533.5	
		3-14-60	49.8	554.7	
24S/11E-33R01 M	565.0**	10-10-59	75.1*	489.9	5050
		1-06-60	34.8	530.2	
		3-14-60	33.0	532.0	
24S/11E-35D01 M	572.1	10-10-59	32.6	539.5	5050
		1-06-60	36.5	535.6	
		3-14-60	35.5	536.6	
24S/11E-35J01 M	617.8	10-10-59	62.0	555.8	5050
		1-06-60	62.9	554.9	
		3-14-60	62.7	555.1	
24S/12E-17N01 M	770.0**	10-10-59	12.2	757.8	5050
		1-06-60	12.9	757.1	
		3-15-60	13.1	756.9	
24S/12E-23G01 M	1160.0**	10-10-59	108.9	1051.1	5050
		1-06-60	114.6*	1045.4	
		3-15-60	109.9	1050.1	
24S/15E-27L01 M	1212.0**	10-06-59	94.0*	1118.0	5050
		1-08-60	56.5	1155.5	
		3-09-60	59.5	1152.5	
24S/15E-33C01 M	1253.0**	10-06-59	20.4	1232.6	5050
		1-08-60	21.2	1231.8	
		3-09-60	20.8*	1232.2	
24S/15E-33C02 M	1253.0**	10-06-59	28.8	1224.2	5050
		1-08-60	25.5	1227.5	
SALINAS VALLEY					30400
PASO ROBLES BASIN			30406		
24S/15E-33C02 M	1253.0**	3-09-60	35.9*	1217.1	5050
25S/11E-35G01 M	880.0**	10-13-59	37.7	842.3	5050
		1-06-60	34.9	845.1	
		3-15-60	35.0	845.0	
25S/12E-17J01 M	640.0**	1-06-60	47.5*	592.5	5050
		1-06-60	50.4	589.6	
		3-15-60	49.1	590.9	
25S/12E-17R01 M	640.0**	1-06-60	46.1*	593.9	5050
		3-15-60	41.5	598.5	
25S/12E-26K01 M	749.0**	1-07-60	98.6	650.4	5050
		3-14-60	94.2	654.8	
25S/12E-32A01 M	656.0**	1-06-60	82.1	573.9	5050
25S/13E-11E01 M	1185.0**	10-13-59	65.1*	1119.9	5050
		1-07-60	65.0	1120.0	
		3-14-60	73.0	1112.0	
25S/16E-17L01 M	1165.0**	10-06-59	29.1	1135.9	5050
		1-08-60	28.3	1136.7	
		3-09-60	28.0	1137.0	
25S/16E-30M01 M	1218.0**	10-06-59	75.2	1142.8	5050
		1-08-60	74.7	1143.3	
		3-09-60	74.6	1143.4	
26S/12E-04N01 M	675.0**	10-13-59	50.2	624.8	5050
		1-06-60	51.4	623.6	
		3-15-60	45.0	630.0	
26S/12E-09M02 M	652.0**	10-13-59	23.8	628.2	5050
		1-06-60	23.2	628.8	
		3-15-60	14.8	637.2	
26S/12E-26D01 M	829.0**	10-09-59	291.1	537.9	5050
		1-05-60	224.2	604.8	
		3-15-60	254.1*	574.9	
26S/12E-26E01 M	840.0**	10-09-59	207.0	633.0	5050
		1-05-60	195.5	644.5	
		3-15-60	190.2	649.8	
26S/12E-27H02 M	835.0**	1-05-60	171.6	663.4	5050

* Questionable Measurement
** Approximate Reference Point Elevation

GROUND WATER LEVELS AT WELLS

State Well Number	R.P. Elev., in feet	Date	Dist. R.P. to Water Surface, in feet	Water Surface Elev., in feet	Agency Supplying Data
SALINAS VALLEY					30400
PASO ROBLES BASIN			30406		
26S/12E-33P01 M	700.5**	1-06-60	20.9	679.6	5050
		3-17-60	13.6	686.9	
26S/12E-35M01 M	819.0**	10-13-59	139.9	679.1	5050
		1-05-60	141.5	677.5	
		3-17-60	136.5	682.5	
26S/12E-35N01 M	811.0**	1-05-60	97.0	714.0	5050
		3-17-60	101.3	709.7	
26S/13E-10D01 M	800.0	10-13-59	33.2	766.8	5050
		1-07-60	19.7	780.3	
		3-14-60	13.6	786.4	
26S/13E-34B01 M	1005.0**	10-09-59	148.4	856.6	5050
		1-05-60	147.6	857.4	
		3-17-60	146.4	858.6	
26S/14E-16L01 M	1019.0**	10-07-59	66.6	952.4	5050
		1-07-60	56.9	962.1	
		3-14-60	55.3	963.7	
26S/14E-18Q01 M	870.0**	1-07-60	13.4	856.6	5050
		3-14-60	1.5	868.5	
26S/14E-35D01 M	1135.0**	10-07-59	138.3	996.7	5050
		1-07-60	177.2*	957.8	
		3-10-60	120.8	1014.2	
26S/15E-02B01 M	1115.0**	10-06-59	21.7	1093.3	5050
		1-07-60	26.8	1088.2	
		3-09-60	26.8	1088.2	
26S/15E-28Q01 M	1090.0**	10-06-59	92.3	997.7	5050
		3-09-60	51.0	1039.0	
26S/15E-28Q02 M	1112.0**	1-08-60	64.1	1047.9	5050
		3-09-60	61.8	1050.2	
26S/15E-29N01 M	1135.0**	10-06-59	109.3	1025.7	5050
		1-07-60	70.5	1064.5	
		3-10-60	69.0	1066.0	
26S/15E-32B01 M	1120.0**	10-06-59	56.2	1063.8	5050
		1-07-60	50.6	1069.4	
		3-10-60	59.0	1061.0	
SALINAS VALLEY					30400
PASO ROBLES BASIN			30406		
26S/15E-32K01 M	1135.0**	3-10-60	82.4	1052.6	5050
26S/15E-33K01 M	1100.0**	1-08-60	37.5	1062.5	5050
		3-10-60	58.0*	1042.0	
27S/12E-02D01 M	810.0**	1-06-60	114.9	695.1	5050
		3-18-60	98.2	711.8	
27S/12E-21N01 M	748.0**	10-07-59	17.7*	730.3	5050
		1-06-60	14.2	733.8	
		3-18-60	7.6	740.4	
27S/12E-32E01 M	775.0**	10-07-59	35.2	739.8	5050
		1-06-60	37.3	737.7	
		3-17-60	28.2	746.8	
27S/13E-09K01 M	885.0**	10-09-59	FLOW		5050
		1-05-60	FLOW		
		3-17-60	FLOW		
27S/13E-24N01 M	1030.0**	10-09-59	40.4	989.6	5050
		1-05-60	9.0	1021.0	
		3-17-60	6.6	1023.4	
27S/13E-32B01 M	1105.0**	10-08-59	50.4	1054.6	5050
		1-05-60	51.0	1054.0	
		3-17-60	50.5	1054.5	
27S/14E-25A01 M	1225.0**	10-07-59	100.3	1124.7	5050
		1-07-60	101.2*	1123.8	
		3-10-60	104.0*	1121.0	
27S/15E-10R02 M	1130.0**	10-06-59	51.3	1078.7	5050
		1-08-60	44.0	1086.0	
		3-10-60	44.2	1085.8	
27S/15E-13A01 M	1155.0**	10-06-59	16.6	1138.4	5050
		1-08-60	20.5*	1134.5	
		3-10-60	23.3*	1131.7	
27S/15E-35F01 M	1230.0**	1-08-60	32.0	1198.0	5050
27S/16E-21E02 M	1255.0**	10-06-59	59.0	1196.0	5050
		1-08-60	58.2	1196.8	
		3-10-60	58.0	1197.0	
28S/12E-10G01 M	825.0**	10-14-59	21.8	803.2	5050

* Questionable Measurement
** Approximate Reference Point Elevation

GROUND WATER LEVELS AT WELLS

State Well Number	R P Elev., in feet	Date	Dist. R.P. to Water Surface, in feet	Water Surface Elev., in feet	Agency Supplying Data
SALINAS VALLEY					30400
PASO ROBLES BASIN			30406		
28S/12E-10G01 M	825.0**	1-06-60	23.1	801.9	5050
CONT.		3-17-60	9.1	815.9	
28S/12E-10R02 M	810.0**	10-09-59	34.0	776.0	5050
		1-06-60	41.5*	768.5	
		3-17-60	14.4	795.6	
28S/12E-13N01 M	850.8	10-14-59	11.5	839.3	5050
		1-05-60	11.0	839.8	
		3-17-60	7.5	843.3	
28S/12E-14G01 M	830.1	10-14-59	6.9	823.2	5050
		1-05-60	5.7*	824.4	
		3-17-60	5.7*	824.4	
28S/12E-36N01 M	911.0**	10-14-59	25.9	885.1	5050
		1-05-60	27.4	883.6	
		3-18-60	9.0	902.0	
28S/13E-04K01 M	1199.5	10-08-59	67.7	1131.8	5050
		1-05-60	67.8	1131.7	
		3-17-60	67.0	1132.5	
28S/13E-04K02 M	1195.0	10-08-59	182.2	1012.8	5050
		1-05-60	181.1	1013.9	
		3-17-60	181.0	1014.0	
28S/13E-04K03 M	1185.0**	10-08-59	148.9	1036.1	5050
		1-05-60	139.6	1045.4	
		3-17-60	140.9	1044.1	
28S/13E-31K01 M	884.8	10-15-59	16.3	868.5	5050
		12-31-59	16.9	867.9	
		3-21-60	5.0	879.8	
28S/14E-07E01 M	1150.0**	1-05-60	12.5	1137.5	5050
		3-17-60	11.8	1138.2	
28S/16E-14N01 M	1440.0**	1-08-60	59.1*	1380.9	5050
		3-18-60	59.5*	1380.5	
28S/16E-23M01 M	1440.0**	10-06-59	36.5	1403.5	5050
		1-08-60	36.1	1403.9	
		3-18-60	36.2	1403.8	
29S/13E-05F03 M	916.1	10-15-59	19.5	896.6	5050

State Well Number	R P Elev., in feet	Date	Dist. R.P. to Water Surface, in feet	Water Surface Elev., in feet	Agency Supplying Data
SALINAS VALLEY					30400
PASO ROBLES BASIN			30406		
29S/13E-05F03 M	916.1	12-31-59	18.1	898.0	5050
CONT.		3-21-60	15.6	900.5	
29S/13E-05K02 M	928.5	10-16-59	22.2	906.3	5050
		12-31-59	18.3	910.2	
		3-21-60	14.5	914.0	
29S/13E-06A01 M	920.0	10-14-59	69.7	850.3	5050
		1-05-60	59.3*	860.7	
		3-21-60	47.0*	873.0	
29S/13E-08N01 M	934.8	10-16-59	31.1	903.7	5050
		12-31-59	11.4	923.4	
		3-21-60	32.9*	901.9	
29S/13E-19H01 M	1002.6	10-16-59	21.9	980.7	5050
		12-31-59	23.0*	979.6	
		3-21-60	7.8*	994.8	
30S/19E-29M02 M	1943.0**	10-08-59	9.8	1933.2	5050
		1-08-60	11.1	1931.9	
		1-08-60	11.1	1931.9	
		3-18-60	22.0*	1921.0	

* Questionable Measurement
** Approximate Reference Point Elevation

GROUND WATER LEVELS AT WELLS

State Well Number	R.P. Elev., in feet	Date	Dist. R.P. to Water Surface in feet	Water Surface Elev in feet	Agency Supplying Data
SAN LUIS OBISPO GROUP					30800
MORRO BASIN			30801		
29S/10E-25B02 M	42.3	9-23-59	15.9	26.4	5050
		12-29-59	19.2	23.1	
		3-23-60	14.9	27.4	
29S/10E-25C01 M	25.0**	12-28-59	19.5	5.5	5050
		3-23-60	14.5	10.5	
29S/10E-25C02 M	25.0**	12-28-59	24.9*	0.1	5050
		3-23-60	18.5*	6.5	
29S/10E-25D01 M	20.0**	12-28-59	19.0	1.0	5050
		3-23-60	14.0	6.0	
29S/10E-25F03 M	25.0**	12-28-59	25.5	- 0.5	5050
		3-23-60	27.0*	- 2.0	
29S/11E-17A01 M	210.0**	9-23-59	18.7	191.3	5050
		12-28-59	30.1*	179.9	
		3-23-60	17.2	192.8	
29S/11E-19P01 M	79.1	12-29-59	57.6	21.5	5050
		3-23-60	47.0	32.1	
29S/11E-30D01 M	63.0	9-23-59	35.7	27.3	5050
		12-29-59	41.2	21.8	
		3-23-60	33.1	29.9	
29S/11E-32J02 M	34.6	9-24-59	32.3	2.3	5050
		12-29-59	34.0	0.6	
		3-23-60	13.0	21.6	
CHORRO BASIN			30802		
29S/11E-32J04 M	36.0**	12-29-59	38.7*	- 2.7	5050
		3-22-60	22.0*	14.0	
31S/11E-32M01 M	23.0**	12-29-59	24.5	- 1.5	5050
		3-23-60	13.1	9.9	
LOS OSOS BASIN			30803		
30S/10E-13G01 M	20.0**	9-24-59	17.8	2.2	5050
		12-29-59	17.7	2.3	
		3-24-60	17.1	2.9	
30S/11E-07K01 M	50.0	9-24-59	42.2	7.8	5050

State Well Number	R.P. Elev., in feet	Date	Dist. R.P. to Water Surface. in feet	Water Surface Elev., in feet	Agency Supplying Data
SAN LUIS OBISPO GROUP					30800
LOS OSOS BASIN			30803		
30S/11E-07K01 M	50.0	12-29-59	42.4	7.6	5050
CONT.		3-24-60	42.1	7.9	
30S/11E-07Q01 M	45.0**	12-29-59	18.0*	27.0	5050
		3-24-60	28.6*	16.4	
30S/11E-21E01 M	75.4	9-24-59	19.8	55.6	5050
		3-24-60	17.8	57.6	
SAN LUIS OBISPO BASIN			30804		
30S/12E-32J01 M	130.0**	9-24-59	16.3	113.7	5050
		12-29-59	18.5*	111.5	
		3-24-60	12.5	117.5	
31S/12E-04K01 M	130.0**	9-24-59	19.1	110.9	5050
		12-29-59	20.6	109.4	
		3-24-60	11.0	119.0	
31S/12E-14C01 M	135.0**	9-24-59	17.9	117.1	5050
		12-29-59	17.5	117.5	
		3-24-60	14.4	120.6	
31S/12E-28N01 M	40.0**	10-05-59	36.3*	3.7	5050
		12-30-59	12.0	28.0	
		3-24-60	9.0	31.0	
31S/12E-32D01 M	42.0**	12-30-59	26.0	16.0	5050
		3-24-60	26.0	16.0	
31S/12E-32D02 M	42.0**	12-30-59	33.0*	9.0	5050
31S/13E-19H01 M	263.0**	9-29-59	19.9	243.1	5050
		12-29-59	21.2	241.8	
		3-24-60	19.3	243.7	
PISMO BASIN			30805		
31S/13E-16N01 M	325.0	9-25-59	56.9	268.1	5050
		12-29-59	51.5	273.5	
		3-24-60	23.4	301.6	
32S/12E-13R01 M	9.9	12-31-59	5.5	4.4	5050
		3-25-60	4.5	5.4	

* Questionable Measurement
** Approximate Reference Point Elevation

GROUND WATER LEVELS AT WELLS

State Well Number	R.P. Elev., in feet	Date	Dist. R.P. to Water Surface, in feet	Water Surface Elev., in feet	Agency Supplying Data
ARROYO GRANDE GROUP					31100
ARROYO GRANDE BASIN			31101		
12N/35W-29N01 S	35.0**	10-02-59	28.7	6.3	5050
		12-31-59	12.6	22.4	
		3-24-60	15.4	19.6	
12N/35W-30P01 S	26.0**	10-02-59	17.9	8.1	5050
		12-31-59	7.5	18.5	
		3-24-60	7.2	18.8	
12N/35W-34G03 S	187.9	9-30-59	43.2	144.7	5050
		12-31-59	44.5	143.4	
		3-24-60	31.0	156.9	
31S/14E-27E01 M	468.0**	9-25-59	16.1	451.9	5050
		12-30-59	18.8	449.2	
		3-23-60	13.0	455.0	
31S/14E-28R01 M	440.0**	9-25-59	13.5	426.5	5050
		12-30-59	12.7	427.3	
31S/14E-31K01 M	342.0**	12-30-59	14.3*	327.7	5050
		3-24-60	12.5*	329.5	
31S/14E-31L01 M	336.3	9-25-59	14.9	321.4	5050
		12-30-59	16.0	320.3	
		3-24-60	14.6	321.7	
31S/14E-32G01 M	420.0**	9-25-59	41.1	378.9	5050
		12-30-59	41.8	378.2	
		3-24-60	19.5	400.5	
31S/14E-32G02 M	365.5	9-25-59	DRY		5050
31S/14E-33B01 M	398.6	12-30-59	12.8	385.8	5050
		3-24-60	8.6	390.0	
31S/14E-33D01 M	418.0**	9-25-59	45.5	372.5	5050
		12-30-59	43.2	374.8	
		3-24-60	18.1	399.9	
32S/13E-12C01 M	271.0	9-29-59	25.0	246.0	5050
		12-30-59	23.1	247.9	
		3-23-60	32.2*	238.8	
32S/13E-12Q03 M	238.0	9-29-59	21.9	216.1	5050
		12-30-59	20.1	217.9	
		3-24-60	11.2	226.8	

State Well Number	R.P. Elev., in feet	Date	Dist. R.P. to Water Surface, in feet	Water Surface Elev., in feet	Agency Supplying Data
ARROYO GRANDE GROUP					31100
ARROYO GRANDE BASIN			31101		
32S/13E-22Q01 M	129.0**	9-29-59	33.0	96.0	5050
		12-30-59	30.4	98.6	
		3-24-60	29.5	99.5	
32S/13E-23F01 M	161.8	9-29-59	20.1	141.7	5050
		12-30-59	19.6	142.2	
		3-24-60	19.5	142.3	
32S/13E-28A01 M	102.0**	9-29-59	38.9	63.1	5050
		12-30-59	36.3	65.7	
		3-24-60	33.0	69.0	
32S/13E-28G01 M	86.9	9-29-59	37.3	49.6	5050
		12-30-59	31.2	55.7	
		3-24-60	27.4	59.5	
32S/13E-29E01 M	52.0**	12-31-59	53.7	- 1.7	5050
		3-24-60	49.2	2.8	
32S/13E-29G01 M	86.9	12-30-59	85.6*	1.3	5050
		3-24-60	77.1*	9.8	
32S/13E-29N01 M	62.8	12-31-59	77.2	- 14.4	5050
		3-24-60	88.6	- 25.8	
32S/13E-31G02 M	19.9	10-05-59	14.3	5.6	5050
		12-31-59	14.1	5.8	
		3-24-60	11.9	8.0	
32S/13E-31G03 M	20.2	10-05-59	17.2	3.0	5050
		12-31-59	11.2	9.0	
		3-24-60	10.2	10.0	
32S/13E-32D02 M	51.0**	12-31-59	81.3*	- 30.3	5050
		3-24-60	85.6*	- 34.6	
32S/13E-33E03 M	53.7	12-31-59	36.2	17.5	5050
		3-25-60	26.8*	26.9	
32S/13E-33K01 M	52.3	10-02-59	46.5	5.8	5050
		12-31-59	32.0	20.3	
		3-24-60	35.5	16.8	
32S/13E-33L02 M	42.1	10-02-59	38.0	4.1	5050
		12-31-59	23.9	18.2	
		3-24-60	25.2	16.9	

* Questionable Measurement

** Approximate Reference Point Elevation

GROUND WATER LEVELS AT WELLS

State Well Number	R.P. Elev., in feet	Date	Dist. R.P. to Water Surface, in feet	Water Surface Elev., in feet	Agency Supplying Data
ARROYO GRANDE GROUP					31100
ARROYO GRANDE BASIN			31101		
32S/14E-19A01 M	290.9	9-29-59	10.9	280.0	5050
		12-30-59	11.6	279.3	
		3-24-60	11.8	279.1	
NIPOMO MESA BASIN			31102		
11N/34W-18D01 S	365.0**	9-30-59	275.3	89.7	5050
		12-31-59	294.5*	70.5	
		3-25-60	277.7	87.3	
11N/34W-18H03 S	365.5	6-20-60	266.8	98.7	5000
11N/34W-19F01 S	325.0**	9-30-59	300.0	25.0	5050
		3-25-60	292.0	33.0	
11N/34W-20J01 S	317.0	6-20-60	207.8	109.2	5000
11N/34W-28E01 S	319.0	5-25-60	212.3	106.7	5000
		6-20-60	215.9	103.1	
11N/35W-07A01 S	100.5**	4-28-60	78.5	22.0	5000
		5-25-60	79.1	21.4	
11N/35W-07R01 S	95.0	9-29-59	65.7	29.3	5050
		12-31-59	60.2	34.8	
		3-24-60	58.8	36.2	
		4-28-60	60.7	34.3	5000
		5-25-60	61.4	33.6	
		6-21-60	65.7	29.3	
11N/35W-09K01 S	149.0	4-28-60	131.5	17.5	5000
		5-25-60	136.2	12.8	
		6-20-60	142.1	6.9	
11N/35W-10M01 S	261.0	4-08-60	202.7	58.3	5000
		5-25-60	203.9	57.1	
		6-20-60	210.8	50.2	
11N/35W-10R01 S	277.5	4-28-60	174.5	103.0	5000
		5-25-60	178.0	99.5	
		6-20-60	183.6	93.9	
11N/35W-11B01 S	387.0	6-30-60	308.4	78.6	5000
11N/35W-12P01 S	370.0**	5-25-60	269.7	100.3	5000
		6-20-60	269.7	100.3	

State Well Number	R.P. Elev., in feet	Date	Dist. R.P. to Water Surface, in feet	Water Surface Elev., in feet	Agency Supplying Data
ARROYO GRANDE GROUP					31100
NIPOMO MESA BASIN			31102		
11N/35W-14Q01 S	331.0	5-25-60	189.7	141.3	5000
		6-20-60	189.7	141.3	
11N/35W-22D01 S	239.0	4-28-60	202.0	37.0	5000
11N/35W-24D01 S	322.0	5-25-60	184.3	137.7	5000
12N/35W-29R01 S	230.0**	10-02-59	106.9	123.1	5050
		12-31-59	106.4	123.6	
		3-24-60	108.4	121.6	

* Questionable Measurement
** Approximate Reference Point Elevation

GROUND WATER LEVELS AT WELLS

State Well Number	R.P. Elev., in feet	Date	Dist. R.P. to Water Surface, in feet	Water Surface Elev., in feet	Agency Supplying Data
	SANTA MARIA RIVER VALLEY				31200
9N/32W-07N01 S	426.0	7-01-59	81.6	344.4	5000
		10-01-59	86.3	339.7	
		10-28-59	86.3	339.7	
		12-29-59	85.6	340.4	
		1-01-60	85.5	340.5	
		1-29-60	86.1	339.9	
		2-26-60	86.1	339.9	
		3-28-60	88.2	337.8	
		4-01-60	87.3	338.7	
9N/32W-17G01 S	450.0	8-25-59	63.4*	386.6	5000
		12-29-59	55.9	394.1	
		1-29-60	51.1	398.9	
		3-28-60	50.3	399.7	
9N/32W-18H01 S	443.0**	8-25-59	59.2	383.8	5000
		9-30-59	59.6	383.4	
		10-28-59	60.9	382.1	
		11-24-59	59.1	383.9	
		12-29-59	59.3	383.7	
		1-29-60	59.9	383.1	
		2-26-60	59.8	383.2	
9N/33W-02A01 S	379.3	7-01-59	66.2	313.1	5000
		9-30-59	68.1	311.2	
		10-01-59	70.6	308.7	
		10-28-59	81.3	298.0	
		11-24-59	73.6	305.7	
		12-29-59	73.5	305.8	
		1-01-60	73.6	305.7	
		1-29-60	74.2	305.1	
		2-26-60	74.3	305.0	
		3-28-60	83.1	296.2	
		4-01-60	75.7	303.6	
		4-26-60	89.4	289.9	
		5-26-60	89.9	289.4	
		6-21-60	96.8	282.5	
9N/34W-03N01 S	264.0**	7-27-59	184.9*	79.1	5000
		8-25-59	185.0*	79.0	
		9-30-59	185.2*	78.8	
		10-28-59	185.1*	78.9	
		11-24-59	184.9*	79.1	
		12-29-59	185.2*	78.8	
		2-01-60	185.1	78.9	
		2-26-60	185.0	79.0	
		3-28-60	185.2*	78.8	
		4-26-60	185.2*	78.8	

State Well Number	R.P. Elev., in feet	Date	Dist. R.P. to Water Surface, in feet	Water Surface Elev., in feet	Agency Supplying Data
	SANTA MARIA RIVER VALLEY				31200
9N/34W-03N01 S CONT.	264.0**	5-26-60	185.3*	78.7	5000
		6-21-60	185.4*	78.6	
9N/34W-06K02 S	160.0	7-27-59	91.5	68.5	5000
		8-25-59	91.2	68.8	
		9-30-59	91.3	68.7	
		10-28-59	91.6	68.4	
		11-24-59	91.5	68.5	
		12-29-59	91.8	68.2	
		2-02-60	91.3	68.7	
		2-26-60	91.1	68.9	
		3-28-60	91.2	68.8	
		4-26-60	91.8	68.2	
		5-26-60	92.4	67.6	
		6-21-60	91.0	69.0	
9N/34W-08H01 S	224.0	7-27-59	157.7	66.3	5000
		12-28-59	145.8	78.2	
		3-28-60	145.0	79.0	
		5-26-60	145.4*	78.6	
		6-21-60	147.2*	76.8	
10N/33W-07P01 S	256.0	10-28-59	125.4	130.6	5000
		11-24-59	124.5	131.5	
		1-29-60	125.5	130.5	
		2-26-60	125.5	130.5	
		3-28-60	125.6	130.4	
10N/33W-07R01 S	270.0	7-01-59	110.2	159.8	5000
		7-15-59	110.9	159.1	
		8-01-59	111.3	158.7	
		8-15-59	111.9	158.1	
		9-01-59	112.4	157.6	
		9-15-59	112.7	157.3	
		10-01-59	112.8	157.2	
		10-15-59	113.1	156.9	
		11-01-59	113.1	156.9	
		11-15-59	113.5	156.5	
		12-01-59	113.4	156.6	
		12-15-59	113.7	156.3	
		12-25-59	113.6	156.4	
		1-29-60	113.5	156.5	
		2-26-60	113.7	156.3	
		3-01-60	113.7	156.3	
		3-15-60	113.8	156.2	
		3-27-60	114.2	155.8	
		3-28-60	114.2	155.8	
		4-28-60	115.5	154.5	

* Questionable Measurement
** Approximate Reference Point Elevation

GROUND WATER LEVELS AT WELLS

State Well Number	R.P. Elev., in feet	Date	Dist. R.P to Water Surface, in feet	Water Surface Elev., in feet	Agency Supplying Data
	SANTA MARIA RIVER VALLEY				31200
10N/33W-07R01 S	270.0	5-25-60	116.1	153.9	5000
CONT.		6-21-60	118.4	151.6	
10N/33W-18G01 S	274.0	7-01-59	113.8*	160.2	5000
		10-01-59	117.8*	156.2	
		1-01-60	116.0	158.0	
		4-01-60	115.7	158.3	
10N/33W-19B01 S	275.0	7-01-59	120.0*	155.0	5000
		10-01-59	127.4	147.6	
		1-01-60	141.5	133.5	
		3-28-60	136.4	138.6	
		4-01-60	136.8	138.2	
		6-21-60	162.8*	112.2	
10N/33W-20H01 S	301.0**	7-28-59	96.7	204.3	5000
		11-24-59	98.1	202.9	
		12-29-59	99.0	202.0	
		1-29-60	98.8	202.2	
		2-26-60	99.1	201.9	
10N/33W-20L01 S	294.0	7-01-59	140.2	153.8	5000
		7-15-59	142.6	151.4	
	295.0	7-28-59	155.9*	139.1	
	294.0	8-25-59	146.3	147.7	
		9-01-59	146.0	148.0	
		9-15-59	145.9	148.1	
		10-01-59	145.4	148.6	
		10-15-59	145.0	149.0	
	295.0	10-28-59	145.0	150.0	
		11-24-59	145.1	149.9	
		12-29-59	144.1	150.9	
		1-29-60	142.9	152.1	
		2-26-60	142.1	152.9	
		3-28-60	142.7	152.3	
		4-28-60	144.4	150.6	
		5-26-60	146.2	148.8	
		6-21-60	149.4*	145.6	
10N/33W-21F05 S	312.0	7-01-59	88.7	223.3	5000
		7-15-59	89.8	222.2	
		8-01-59	91.4	220.6	
		8-15-59	91.7	220.3	
		9-01-59	92.7	219.3	
		9-15-59	93.1	218.9	
		9-30-59	93.0	219.0	
		10-29-59	94.4	217.6	
		11-01-59	94.5	217.5	

State Well Number	R.P. Elev., in feet	Date	Dist. R.P. to Water Surface, in feet	Water Surface Elev., in feet	Agency Supplying Data
	SANTA MARIA RIVER VALLEY				31200
10N/33W-21F05 S	312.0	11-15-59	94.8	217.2	5000
CONT.		12-01-59	95.7	216.3	
		12-15-59	95.8	216.2	
		1-01-60	96.2	215.8	
		1-15-60	96.5	215.5	
		2-01-60	96.8	215.2	
		2-15-60	97.0	215.0	
		3-01-60	97.3	214.7	
		3-15-60	97.6	214.4	
	313.0	3-28-60	99.7	213.3	
		4-26-60	103.2	209.8	
		5-26-60	103.2	209.8	
		6-21-60	104.8*	208.2	
10N/33W-27G01 S	338.0	7-01-59	65.0*	273.0	5000
		10-01-59	71.9	266.1	
		1-01-60	74.4	263.6	
		4-01-60	77.6	260.4	
10N/33W-27K02 S	345.0	8-25-59	96.8*	248.2	5000
		10-28-59	76.4	268.6	
		2-26-60	78.9	266.1	
		3-28-60	79.9	265.1	
		4-26-60	82.8	262.2	
10N/33W-28A01 S	325.0	7-01-59	67.5	257.5	5000
		9-30-59	68.9	256.1	
		10-01-59	76.2*	248.8	
		11-24-59	79.0	246.0	
		1-01-60	81.4*	243.6	
		1-29-60	80.8	244.2	
		2-26-60	81.1	243.9	
		3-28-60	83.2	241.8	
		4-01-60	83.6	241.4	
10N/33W-30G01 S	310.0**	7-01-59	198.3*	111.7	5000
		10-01-59	198.5*	111.5	
		1-01-60	187.1	122.9	
		4-01-60	189.0*	121.0	
10N/33W-30H01 S	310.0	7-01-59	195.0*	115.0	5000
		10-01-59	193.0	117.0	
		1-01-60	188.0	122.0	
		4-01-60	187.0	123.0	
10N/33W-30M01 S	309.0	7-01-59	200.0	109.0	5000
		10-01-59	195.7	113.3	
		1-01-60	190.4*	118.6	

* Questionable Measurement
** Approximate Reference Point Elevation

GROUND WATER LEVELS AT WELLS

State Well Number	R.P. Elev., in feet	Date	Dist. R.P. to Water Surface, in feet	Water Surface Elev., in feet	Agency Supplying Data
	SANTA MARIA RIVER VALLEY				31200
10N/33W-30M01 S	309.0	4-01-60	190.5	118.5	5000
10N/33W-30R01 S	312.0**	7-01-59	181.7*	130.3	5000
		10-01-59	181.5*	130.5	
		1-01-60	177.2	134.8	
		4-01-60	176.7	135.3	
10N/33W-33H01 S	403.0	7-28-59	233.2	169.8	5000
		10-28-59	241.2	161.8	
		11-24-59	240.8	162.2	
		12-29-59	235.7	167.3	
		1-29-60	229.3	173.7	
		2-26-60	229.4	173.6	
		3-28-60	229.0	174.0	
		4-26-60	231.6	171.4	
		5-26-60	231.8	171.2	
		6-21-60	237.6	165.4	
10N/34W-02R01 S	231.0	7-01-59	114.9	116.1	5000
		10-01-59	133.6*	97.4	
		10-28-59	125.2	105.8	
		1-01-60	122.3	108.7	
		1-29-60	122.3	108.7	
		2-26-60	122.8	108.2	
		3-28-60	123.3	107.7	
		4-01-60	113.2	117.8	
		4-28-60	125.5	105.5	
		5-25-60	126.4	104.6	
		6-21-60	129.4	101.6	
10N/34W-04R01 S	193.0**	10-28-59	128.9	64.1	5000
		11-24-59	127.9	65.1	
		2-26-60	125.6	67.4	
		3-28-60	132.1	60.9	
		4-27-60	132.9	60.1	
		5-25-60	133.4	59.6	
10N/34W-06N01 S	153.0	7-01-59	97.6	55.4	5000
		10-01-59	99.4*	53.6	
		12-29-59	98.7	54.3	
		1-01-60	99.2	53.8	
		1-29-60	96.8	56.2	
		2-26-60	96.7	56.3	
		3-28-60	96.2	56.8	
		4-01-60	96.0	57.0	
		4-26-60	98.0	55.0	
10N/34W-09F01 S	189.0	7-01-59	120.1	68.9	5000

State Well Number	R.P. Elev., in feet	Date	Dist. R.P. to Water Surface, in feet	Water Surface Elev., in feet	Agency Supplying Data
	SANTA MARIA RIVER VALLEY				31200
10N/34W-09L02 S	190.0**	4-01-60	125.1	64.9	5000
10N/34W-14E02 S	225.0	7-28-59	150.9*	74.1	5000
		8-25-59	153.4*	71.6	
		9-30-59	153.7*	71.3	
		10-28-59	155.1	69.9	
		11-24-59	155.0	70.0	
		12-29-59	154.3	70.7	
		1-28-60	153.6	71.4	
		2-26-60	153.7	71.3	
		3-28-60	152.7	72.3	
		4-26-60	153.8	71.2	
		5-26-60	156.5	68.5	
		6-21-60	159.8	65.2	
10N/34W-20H01 S	183.0	7-28-59	118.7	64.3	5000
		8-25-59	119.5	63.5	
		9-30-59	120.1	62.9	
		10-28-59	119.2	63.8	
		11-24-59	118.8	64.2	
		12-29-59	118.1	64.9	
		1-29-60	116.6	66.4	
		2-26-60	116.9	66.1	
		3-28-60	115.4	67.6	
		4-26-60	116.9	66.1	
		5-26-60	117.3	65.7	
		6-21-60	120.2*	62.8	
10N/34W-22R01 S	218.0	7-01-59	146.4*	71.6	5000
		10-01-59	145.3*	72.7	
		1-01-60	148.4	69.6	
		4-01-60	147.4*	70.6	
10N/34W-23H01 S	243.0	7-01-59	156.2*	86.8	5000
		10-01-59	151.4	91.6	
		10-28-59	173.5	69.5	
		11-24-59	160.8	82.2	
		12-29-59	150.2	92.8	
		1-01-60	149.2	93.8	
		1-29-60	147.2	95.8	
		2-26-60	146.3	96.7	
		3-28-60	146.8	96.2	
		4-01-60	147.8	95.2	
		4-28-60	148.4	94.6	
		5-25-60	148.6	94.4	
10N/34W-24K02 S	255.0**	7-01-59	143.5	111.5	5000
		10-01-59	140.9	114.1	

* Questionable Measurement
** Approximate Reference Point Elevation

GROUND WATER LEVELS AT WELLS

State Well Number	R P Elev., in feet	Date	Dist. R.P to Water Surface, in feet	Water Surface Elev., in feet	Agency Supplying Data
	SANTA MARIA RIVER VALLEY				31200
10N/34W-24K02 S CONT.	255.0**	1-01-60	146.4	108.6	5000
		4-01-60	141.2*	113.8	
10N/34W-24K03 S	255.0**	7-01-59	141.7*	113.3	5000
		10-01-59	140.6*	114.4	
		1-01-60	156.2*	98.8	
		4-01-60	140.3	114.7	
10N/35W-07F01 S	50.0	7-01-59	25.3	24.7	5000
		8-25-59	24.5	25.5	
		9-30-59	23.8	26.2	
		10-01-59	19.1	30.9	
		10-28-59	22.7	27.3	
		11-24-59	21.9	28.1	
		12-29-59	16.3	33.7	
		1-01-60	16.6	33.4	
		2-02-60	16.0	34.0	
		3-28-60	16.9	33.1	
		4-01-60	18.4	31.6	
10N/35W-07G03 S	53.0	7-27-59	35.5	17.5	5000
		8-25-59	33.1	19.9	
		9-30-59	32.3	20.7	
		10-28-59	32.3	20.7	
		11-24-59	32.0	21.0	
		12-29-59	25.3	27.7	
		2-26-60	27.9*	25.1	
		3-28-60	27.0	26.0	
		4-26-60	32.8*	20.2	
		5-26-60	33.7*	19.3	
		6-21-60	35.9	17.1	
10N/35W-09F01 S	89.0	7-01-59	61.6*	27.4	5000
		8-25-59	56.0	33.0	
		9-30-59	55.6	33.4	
		10-01-59	51.6	37.4	
		10-28-59	54.0	35.0	
		11-24-59	53.6	35.4	
		12-29-59	46.0	43.0	
		1-01-60	47.0	42.0	
		2-02-60	42.1	46.9	
		2-26-60	42.0	47.0	
		3-28-60	45.4	43.6	
		4-01-60	49.7*	39.3	
10N/35W-09N01 S	87.0	7-01-59	56.1*	30.9	5000
		10-01-59	59.6	27.4	
		1-01-60	50.4*	36.6	

State Well Number	R.P. Elev., in feet	Date	Dist. R.P. to Water Surface, in feet	Water Surface Elev., in feet	Agency Supplying Data
	SANTA MARIA RIVER VALLEY				31200
10N/35W-09N01 S	87.0	4-01-60	46.2	40.8	5000
10N/35W-12M01 S	137.0	7-01-59	89.2*	47.8	5000
		10-01-59	88.3*	48.7	
		1-01-60	85.9	51.1	
		4-01-60	85.6*	51.4	
10N/35W-21B01 S	88.0	7-01-59	51.4	36.6	5000
		10-01-59	47.5	40.5	
		12-29-59	40.1	47.9	
		1-01-60	40.7	47.3	
		3-28-60	39.7	48.3	
		4-01-60	43.0	45.0	
10N/35W-24B01 S	144.0	7-01-59	93.4	50.6	5000
		9-30-59	94.9*	49.1	
		10-01-59	93.1	50.9	
		10-28-59	94.5	49.5	
		11-24-59	94.2	49.8	
		12-29-59	90.1	53.9	
		1-01-60	92.2*	51.8	
		2-02-60	88.9	55.1	
		2-26-60	88.6	55.4	
		3-28-60	86.8	57.2	
		4-01-60	91.2*	52.8	
11N/34W-05N01 S	358.0**	4-28-60	56.5	301.5	5000
		5-25-60	107.6*	250.4	
		6-20-60	69.4	288.6	
11N/34W-09N01 S	349.0**	4-28-60	63.0	286.0	5000
11N/34W-16E01 S	340.0	5-25-60	30.4	309.6	5000
		6-20-60	30.7	309.3	
11N/34W-19Q01 S	306.0	7-28-59	287.1	18.9	5000
		8-25-59	273.4	32.6	
		12-29-59	283.3	22.7	
		6-21-60	293.1	12.9	
11N/34W-27E01 S	297.5	5-25-60	125.2	172.3	5000
		6-20-60	124.1	173.4	
11N/34W-27P01 S	299.5	5-25-60	154.7	144.8	5000
		6-20-60	154.1	145.4	
11N/34W-30Q01 S	148.0	7-01-59	88.0	60.0	5000
		10-01-59	93.5*	54.5	

* Questionable Measurement
** Approximate Reference Point Elevation

GROUND WATER LEVELS AT WELLS

State Well Number	R.P. Elev., in feet	Date	Dist. R.P. to Water Surface, in feet	Water Surface Elev., in feet	Agency Supplying Data
	SANTA MARIA RIVER VALLEY				31200
11N/34W-30Q01 S	148.0	1-01-60	94.0*	54.0	5000
CONT.		4-01-60	92.6*	55.4	
11N/34W-34J02 S	210.0	1-27-60	99.0	111.0	5000
		2-26-60	101.4	108.6	
		3-29-60	101.0	109.0	
		4-27-60	102.6	107.4	
11N/35W-20E01 S	49.0	7-01-59	25.6	23.4	5000
	50.0	8-25-59	20.0	30.0	
		9-30-59	19.2	30.8	
	49.0	10-01-59	18.8	30.2	
	50.0	10-28-59	19.1	30.9	
		11-24-59	18.6	31.4	
		12-29-59	16.1	33.9	
	49.0	1-01-60	15.8	33.2	
		1-29-60	14.4	34.6	
		2-26-60	13.6	35.4	
		3-28-60	15.4	33.6	
		4-01-60	15.4	33.6	
	50.0	4-26-60	19.5	30.5	
	49.0	5-26-60	18.9	30.1	
	50.0	6-21-60	23.1	26.9	
11N/35W-25H01 S	136.0	10-28-59	67.7	68.3	5000
		11-24-59	66.9	69.1	
		12-29-59	68.0	68.0	
		1-29-60	78.2*	57.8	
		2-26-60	78.0*	58.0	
		3-28-60	68.8	67.2	
		6-21-60	70.0	66.0	
11N/35W-26M02 S	107.0	7-28-59	75.4*	31.6	5000
		8-25-59	74.5*	32.5	
		9-30-59	71.0*	36.0	
		10-28-59	71.5*	35.5	
		11-24-59	72.0*	35.0	
		12-29-59	61.8*	45.2	
		1-29-60	60.2	46.8	
		2-26-60	59.9	47.1	
		3-28-60	60.3	46.7	
		4-26-60	71.3*	35.7	
		5-26-60	71.7*	35.3	
		6-21-60	74.2*	32.8	
11N/35W-28M01 S	77.0	7-01-59	52.7*	24.3	5000
		10-01-59	44.8	32.2	
		1-01-60	38.9	38.1	

State Well Number	R.P. Elev., in feet	Date	Dist. R.P. to Water Surface, in feet	Water Surface Elev., in feet	Agency Supplying Data
	SANTA MARIA RIVER VALLEY				31200
11N/35W-28M01 S	77.0	4-01-60	40.4	36.6	5000
11N/35W-33G01 S	91.0	7-01-59	56.7*	34.3	5000
		10-01-59	51.7	39.3	
	92.0	10-28-59	54.3	37.7	
		11-24-59	54.1	37.9	
	91.0	1-01-60	47.7	43.3	
	92.0	2-02-60	46.0	46.0	
		2-26-60	45.1	46.9	
		3-28-60	46.8	45.2	
	91.0	4-01-60	50.3	40.7	
	92.0	4-26-60	53.8	38.2	
		5-26-60	51.1	40.9	
		6-21-60	57.7	34.3	
11N/35W-35A01 S	123.0	7-01-59	73.4	49.6	5000
		10-01-59	75.5	47.5	
		1-01-60	74.0	49.0	
		4-01-60	70.9	52.1	

* Questionable Measurement

** Approximate Reference Point Elevation

GROUND WATER LEVELS AT WELLS

State Well Number	R P Elev., in feet	Date	Dist. R.P. to Water Surface, in feet	Water Surface Elev., in feet	Agency Supplying Data
CUYAMA RIVER VALLEY					31300
7N/24W-13C02 S	3420.0**	7-29-59	24.1	3395.9	5000
		8-26-59	25.3	3394.7	
		9-28-59	26.5	3393.5	
		10-29-59	27.4	3392.6	
		11-23-59	28.0	3392.0	
		12-30-59	28.2	3391.8	
		1-27-60	27.6	3392.4	
		2-25-60	26.2	3393.8	
		3-29-60	25.8	3394.2	
		4-27-60	26.2	3393.8	
		5-24-60	26.9	3393.1	
		6-22-60	28.0	3392.0	
8N/24W-08L01 S	3051.0	7-29-59	104.5	2946.5	5000
		8-26-59	105.5	2945.5	
		9-28-59	105.9*	2945.1	
		10-29-59	106.7	2944.3	
		11-23-59	109.0*	2942.0	
		12-30-59	106.5	2944.5	
		1-27-60	110.7	2940.3	
		2-25-60	112.9	2938.1	
		3-29-60	115.1	2935.9	
		4-27-60	113.6	2937.4	
		5-24-60	112.3	2938.7	
		6-22-60	113.3	2937.7	
9N/24W-19Q01 S	2791.0**	7-29-59	68.5	2722.5	5000
		8-26-59	68.7	2722.3	
		9-28-59	68.5	2722.5	
		10-29-59	72.5	2718.5	
		11-23-59	68.2	2722.8	
		12-30-59	67.8	2723.2	
		1-27-60	67.7	2723.3	
		2-25-60	67.5	2723.5	
		3-29-60	68.0	2723.0	
		4-27-60	68.3	2722.7	
		5-24-60	68.3	2722.7	
		6-22-60	68.4	2722.6	
9N/24W-33M01 S	3050.0	7-29-59	169.4	2880.6	5000
		8-26-59	169.4	2880.6	
		9-28-59	169.3	2880.7	
		10-29-59	169.1	2880.9	
		11-23-59	169.2	2880.8	
		12-30-59	168.9	2881.1	
		1-27-60	169.0	2881.0	
		2-25-60	169.0	2881.0	
		3-29-60	169.2	2880.8	

State Well Number	R P Elev., in feet	Date	Dist. R.P. to Water Surface, in feet	Water Surface Elev., in feet	Agency Supplying Data
CUYAMA RIVER VALLEY					31300
9N/24W-33M01 S CONT.	3050.0	4-27-60	169.3	2880.7	5000
		5-24-60	169.3	2880.7	
		6-22-60	169.8	2880.2	
9N/25W-02N01 S	2550.0**	7-29-59	154.9	2395.1	5000
		8-26-59	154.3	2395.7	
		9-28-59	154.5	2395.5	
		10-29-59	158.2	2391.8	
		12-30-59	160.1	2389.9	
		1-27-60	160.8	2389.2	
		2-25-60	159.1	2390.9	
		3-29-60	161.6	2388.4	
		4-27-60	161.3	2388.7	
		5-24-60	161.5	2388.5	
		6-22-60	164.0	2386.0	
9N/25W-13B01 S	2700.0**	7-29-59	107.0	2593.0	5000
		8-26-59	104.9	2595.1	
		1-27-60	104.8	2595.2	
		2-25-60	103.8	2596.2	
		6-22-60	108.8	2591.2	
9N/26W-01F02 S	2601.0**	12-30-59	289.7	2311.3	5000
		1-27-60	291.4	2309.6	
		2-25-60	290.1	2310.9	
		3-29-60	289.8	2311.2	
		6-22-60	290.1	2310.9	
9N/26W-04J01 S	2576.0	7-29-59	294.1	2281.9	5000
		8-26-59	294.2	2281.8	
		9-28-59	294.4	2281.6	
		10-29-59	294.3	2281.7	
		11-23-59	294.1	2281.9	
		12-30-59	294.3	2281.7	
		1-27-60	294.4	2281.6	
		2-25-60	294.0	2282.0	
		3-29-60	294.5	2281.5	
		4-27-60	294.2	2281.8	
		5-24-60	294.4	2281.6	
		6-22-60	294.6	2281.4	
10N/25W-08P01 S	2394.0**	7-29-59	87.4	2306.6	5000
		8-26-59	91.4	2302.6	
		9-28-59	91.8	2302.2	
		10-29-59	93.0	2301.0	
		12-30-59	93.6	2300.4	
		1-27-60	92.8	2301.2	
		2-25-60	92.4	2301.6	

* Questionable Measurement
** Approximate Reference Point Elevation

GROUND WATER LEVELS AT WELLS

State Well Number	R.P. Elev., in feet	Date	Dist. R.P. to Water Surface, in feet	Water Surface Elev., in feet	Agency Supplying Data
CUYAMA RIVER VALLEY					31300
10N/25W-08P01 S CONT.	2394.0**	3-29-60	93.4	2300.6	5000
		4-27-60	92.8	2301.2	
		5-24-60	93.0	2301.0	
		6-22-60	93.6	2300.4	
10N/25W-24E01 S	2471.0**	7-29-59	236.2	2234.8	5000
		8-26-59	239.9	2231.1	
		9-28-59	239.8	2231.2	
		10-29-59	237.0	2234.0	
		11-23-59	238.5	2232.5	
		12-30-59	237.6	2233.4	
		1-27-60	237.9	2233.1	
		2-25-60	238.0	2233.0	
		3-29-60	238.5	2232.5	
		4-27-60	238.8	2232.2	
		5-24-60	238.9	2232.1	
		6-22-60	239.8	2231.2	
10N/25W-28F01 S	2341.0**	1-27-60	162.5	2178.5	5000
		2-25-60	161.1	2179.9	
10N/25W-29P01 S	2370.0**	8-26-59	181.5	2188.5	5000
		9-28-59	180.6	2189.4	
		1-27-60	165.3	2204.7	
10N/25W-30P01 S	2340.0	7-29-59	135.2	2204.8	5000
		8-26-59	135.5	2204.5	
		9-28-59	135.9	2204.1	
		10-29-59	129.0	2211.0	
		11-23-59	129.6	2210.4	
		12-30-59	127.5	2212.5	
		1-27-60	127.2	2212.8	
		2-25-60	126.8*	2213.2	
		3-29-60	133.1*	2206.9	
		4-27-60	130.9*	2209.1	
		5-24-60	138.6*	2201.4	
		6-22-60	139.5	2200.5	
10N/26W-04R01 S	2112.0**	7-29-59	53.4	2058.6	5000
		10-29-59	45.4	2066.6	
		12-30-59	36.4	2075.6	
		1-27-60	27.6	2084.4	
		2-25-60	27.1	2084.9	
10N/26W-16Q01 S	2161.0	7-29-59	55.6	2105.4	5000
		8-26-59	57.1	2103.9	
		9-28-59	56.2	2104.8	
		10-29-59	58.0	2103.0	

State Well Number	R.P. Elev., in feet	Date	Dist. R.P. to Water Surface, in feet	Water Surface Elev., in feet	Agency Supplying Data
CUYAMA RIVER VALLEY					31300
10N/26W-16Q01 S CONT.	2161.0	11-23-59	57.6	2103.4	5000
		12-30-59	50.8	2110.2	
		1-27-60	49.0	2112.0	
		2-25-60	47.9	2113.1	
		3-29-60	50.0	2111.0	
		4-27-60	51.5	2109.5	
		5-24-60	54.7	2106.3	
		6-22-60	56.3	2104.7	
10N/26W-22A01 S	2226.0**	7-29-59	29.9	2196.1	5000
		8-26-59	31.0	2195.0	
		9-28-59	28.9	2197.1	
		10-29-59	27.7	2198.3	
		11-23-59	26.8	2199.2	
		12-30-59	25.9	2200.1	
		1-27-60	25.2	2200.8	
		2-25-60	25.2	2200.8	
		3-29-60	29.5	2196.5	
		4-27-60	30.3	2195.7	
		5-24-60	32.7	2193.3	
		6-22-60	33.2	2192.8	
10N/26W-27N01 S	2376.0**	8-26-59	140.4	2235.6	5000
		9-28-59	140.5	2235.5	
		10-29-59	140.6	2235.4	
		12-30-59	140.7	2235.3	
		1-27-60	140.9	2235.1	
		2-25-60	139.7	2236.3	
		3-29-60	141.0	2235.0	
		5-24-60	141.8	2234.2	
		6-22-60	141.4	2234.6	
10N/27W-11A02 S	1982.0	7-29-59	56.2	1925.8	5000
		8-26-59	56.5	1925.5	
		9-28-59	57.4	1924.6	
		10-29-59	51.9	1930.1	
		11-23-59	40.2	1941.8	
		12-30-59	31.6	1950.4	
		1-27-60	31.7	1950.3	
		2-25-60	30.9	1951.1	
		3-29-60	52.0*	1930.0	
		5-24-60	52.4*	1929.6	
		6-21-60	57.6*	1924.4	
10N/27W-11C01 S	1964.0	7-29-59	36.5	1927.5	5000
		8-26-59	41.7	1922.3	
		9-28-59	42.1	1921.9	
		10-29-59	40.8	1923.2	

* Questionable Measurement
** Approximate Reference Point Elevation

GROUND WATER LEVELS AT WELLS

State Well Number	R.P. Elev., in feet	Date	Dist. R.P. to Water Surface, in feet	Water Surface Elev., in feet	Agency Supplying Data
CUYAMA RIVER VALLEY					31300
10N/27W-11C01 S CONT.	1964.0	11-23-59	39.2	1924.8	5000
		12-30-59	28.1	1935.9	
		1-27-60	28.5	1935.5	
		2-25-60	28.0	1936.0	
		3-29-60	32.6	1931.4	
		5-24-60	33.0	1931.0	
10N/27W-12R01 S	2046.0**	8-26-59	73.9	1972.1	5000
		9-28-59	71.1	1974.9	
		10-29-59	72.8	1973.2	
		11-23-59	72.4	1973.6	
		12-30-59	65.3	1980.7	
		1-27-60	63.2	1982.8	
		2-25-60	62.1	1983.9	
		3-29-60	65.4	1980.6	
		4-27-60	66.7	1979.3	
		6-21-60	69.7	1976.3	

State Well Number	R.P. Elev., in feet	Date	Dist. R.P. to Water Surface, in feet	Water Surface Elev., in feet	Agency Supplying Data
SAN ANTONIO CREEK VALLEY					31400
8N/32W-30K02 S	556.0	7-27-59	16.8	539.2	5000
		8-25-59	16.1	539.9	
		9-30-59	12.4	543.6	
		10-28-59	12.7	543.3	
		11-24-59	12.1	543.9	
		12-29-59	10.8	545.2	
		2-02-60	9.4	546.6	
		2-26-60	9.1	546.9	
		3-28-60	8.6	547.4	
		4-26-60	10.0	546.0	
		5-26-60	9.4	546.6	
		6-21-60	10.8	545.2	
8N/32W-35Q01 S	741.0**	7-27-59	144.7	596.3	5000
		8-25-59	145.9	595.1	
		9-30-59	146.1	594.9	
		10-28-59	149.6	591.4	
		11-24-59	150.1	590.9	
		12-29-59	149.3	591.7	
		2-02-60	141.5	599.5	
		2-26-60	141.0	600.0	
		3-28-60	140.3	600.7	
		4-26-60	139.4	601.6	
		6-21-60	152.5	588.5	
8N/33W-20Q01 S	410.0	7-27-59	28.6*	381.4	5000
		8-25-59	35.2*	374.8	
		9-30-59	30.4	379.6	
		10-28-59	30.8	379.2	
		11-24-59	30.5	379.5	
		12-29-59	29.9	380.1	
		2-02-60	30.0	380.0	
		2-26-60	29.4	380.6	
		3-28-60	28.9	381.1	
		4-26-60	30.5	379.5	
		5-26-60	28.6	381.4	
		6-21-60	37.6*	372.4	
8N/33W-20R01 S	412.0	8-25-59	35.1	376.9	5000
		10-28-59	32.3	379.7	
		12-29-59	30.9	381.1	
		2-02-60	31.0	381.0	
		2-26-60	30.5	381.5	
		3-28-60	30.6	381.4	
		4-26-60	31.1	380.9	
		6-21-60	36.1	375.9	
8N/34W-16G01 S	295.0	7-27-59	.7	294.3	5000

* Questionable Measurement
** Approximate Reference Point Elevation

GROUND WATER LEVELS AT WELLS

State Well Number	R.P Elev., in feet	Date	Dist. R.P. to Water Surface, in feet	Water Surface Elev., in feet	Agency Supplying Data
SAN ANTONIO CREEK VALLEY					31400
8N/34W-16G01 S CONT.	295.0	8-25-59	.7	294.3	5000
		10-28-59	.4	294.6	
		11-24-59	.4	294.6	
		12-29-59	.3	294.7	
		4-26-60	FLOW		
		5-26-60	FLOW		
		6-21-60	.2	294.8	
8N/34W-23B01 S	312.0	7-27-59	22.0*	290.0	5000
		8-24-59	19.9*	292.1	
		9-30-59	19.5*	292.5	
		10-28-59	19.4*	292.6	
		11-24-59	19.4*	292.6	
		12-29-59	19.0	293.0	
		2-02-60	18.8*	293.2	
		2-26-60	18.6*	293.4	
		3-28-60	18.5	293.5	
		4-26-60	18.6	293.4	
		5-26-60	19.8*	292.2	
		6-21-60	20.2*	291.8	

State Well Number	R.P Elev., in feet	Date	Dist. R.P. to Water Surface, in feet	Water Surface Elev., in feet	Agency Supplying Data
SANTA YNEZ RIVER VALLEY					31500
LOMPOC SUBAREA			31501		
6N/34W-04F03 S	98.0	7-31-59	51.9*	46.1	5000
		8-28-59	52.1*	45.9	
		9-29-59	52.7*	45.3	
		10-28-59	52.4*	45.6	
	95.2	11-25-59	53.0	42.2	
		12-23-59	52.9	42.3	
		1-28-60	52.0*	43.2	
		2-26-60	54.4*	40.8	
		3-31-60	52.1	43.1	
		5-26-60	53.7	41.5	
		6-22-60	54.3*	40.9	
6N/34W-06C02 S	100.8	11-25-59	61.7	39.1	5000
		1-28-60	60.2	40.6	
		2-26-60	60.2	40.6	
		5-26-60	66.1	34.7	
		6-22-60	68.9*	31.9	
7N/33W-30C01 S	235.8	7-28-59	164.2	71.6	5000
		8-25-59	159.8	76.0	
		9-25-59	159.8	76.0	
		10-27-59	159.6	76.2	
		11-25-59	159.9*	75.9	
		12-22-59	159.6	76.2	
		1-27-60	160.0*	75.8	
		2-25-60	162.4*	73.4	
		3-30-60	159.8*	76.0	
		4-26-60	159.6	76.2	
		5-25-60	159.7	76.1	
		6-21-60	159.9	75.9	
7N/34W-09H03 S	277.0**	8-25-59	14.3	262.7	5000
		9-25-59	14.3	262.7	
		10-27-59	14.1	262.9	
		11-25-59	14.5	262.5	
		12-22-59	14.0	263.0	
		1-27-60	14.2	262.8	
		2-25-60	14.2	262.8	
		3-30-60	14.2	262.8	
		4-26-60	14.1	262.9	
		5-25-60	14.2	262.8	
		6-21-60	14.5	262.5	
7N/34W-10B01 S	420.0**	7-01-59	114.3	305.7	5000
		7-15-59	114.7	305.3	
		8-01-59	115.1	304.9	

* Questionable Measurement
** Approximate Reference Point Elevation

GROUND WATER LEVELS AT WELLS

State Well Number	R P Elev., in feet	Date	Dist. R.P. to Water Surface, in feet	Water Surface Elev., in feet	Agency Supplying Data
SANTA YNEZ RIVER VALLEY					31500
LOMPOC SUBAREA					31501
7N/34W-10B01 S CONT.	420.0**	8-15-59	115.4	304.6	5000
		9-01-59	115.8	304.2	
		9-15-59	116.1	303.9	
		10-01-59	116.4	303.6	
		10-05-59	116.4	303.6	
		11-07-59	117.0	303.0	
		11-15-59	117.1	302.9	
		12-01-59	117.3	302.7	
		12-15-59	117.4	302.6	
		1-01-60	117.6	302.4	
		1-15-60	117.8	302.2	
		2-01-60	118.0	302.0	
		2-15-60	118.1	301.9	
		3-01-60	118.2	301.8	
		3-15-60	118.3	301.7	
		4-01-60	118.5	301.5	
		4-15-60	118.6	301.4	
		5-01-60	118.7	301.3	
		5-15-60	118.8	301.2	
7N/34W-10M01 S	230.0**	7-01-59	23.0	207.0	5000
		7-15-59	23.1	206.9	
		8-01-59	23.2	206.8	
		8-15-59	23.3	206.7	
		9-01-59	23.4	206.6	
		9-15-59	23.5	206.5	
		10-01-59	23.5	206.5	
		10-15-59	23.6	206.4	
		11-01-59	23.7	206.3	
		11-15-59	23.7	206.3	
		12-01-59	23.7	206.3	
		12-08-59	23.7	206.3	
		1-04-60	23.6	206.4	
		1-15-60	23.4	206.6	
		1-31-60	23.4	206.6	
		2-15-60	23.3	206.7	
		3-01-60	23.2	206.8	
		3-15-60	23.2	206.8	
		4-01-60	23.2	206.8	
		4-15-60	23.1	206.9	
		5-01-60	23.1	206.9	
		5-15-60	23.2	206.8	
		6-01-60	23.3	206.7	
		6-15-60	23.4	206.6	
		6-30-60	23.7	206.3	
7N/34W-12E01 S	386.0	7-01-59	305.5	80.5	5000

State Well Number	R P. Elev., in feet	Date	Dist. R.P. to Water Surface, in feet	Water Surface Elev., in feet	Agency Supplying Data
SANTA YNEZ RIVER VALLEY					31500
LOMPOC SUBAREA					31501
7N/34W-12E01 S CONT.	386.0	7-15-59	305.4	80.6	5000
		8-01-59	305.4	80.6	
		8-15-59	305.5	80.5	
		8-28-59	305.5	80.5	
		9-12-59	305.6	80.4	
		10-01-59	305.3	80.7	
		10-15-59	305.5	80.5	
		11-01-59	305.8	80.2	
		11-15-59	305.6	80.4	
		12-01-59	305.7	80.3	
		12-15-59	305.7	80.3	
		1-01-60	305.8	80.2	
		1-15-60	305.8	80.2	
		2-01-60	305.5	80.5	
		2-15-60	305.8	80.2	
		3-01-60	305.6	80.4	
		3-15-60	305.8	80.2	
		4-01-60	305.9	80.1	
		4-15-60	305.8	80.2	
		5-01-60	305.9	80.1	
		5-15-60	305.9	80.1	
		6-01-60	305.9	80.1	
		6-15-60	306.0	80.0	
7N/34W-14F01 S	268.9	7-28-59	204.2*	64.7	5000
		8-25-59	203.2*	65.7	
		9-25-59	203.3*	65.6	
		11-25-59	203.1	65.8	
		12-25-59	203.4*	65.5	
		1-27-60	202.5	66.4	
		2-25-60	203.4	65.5	
		3-30-60	203.2*	65.7	
		4-26-60	203.3*	65.6	
		5-25-60	203.5	65.4	
		6-21-60	203.8*	65.1	
7N/34W-21E01 S	82.0	7-01-59	23.3	58.7	5000
		7-15-59	23.6	58.4	
		8-01-59	24.2	57.8	
		8-15-59	24.4	57.6	
		8-21-59	24.5	57.5	
		9-10-59	24.6	57.4	
		10-01-59	24.6	57.4	
		10-08-59	24.6	57.4	
		11-07-59	24.7	57.3	
		11-15-59	24.8	57.2	

* Questionable Measurement
** Approximate Reference Point Elevation

GROUND WATER LEVELS AT WELLS

State Well Number	R.P. Elev., in feet	Date	Dist. R.P. to Water Surface, in feet	Water Surface Elev., in feet	Agency Supplying Data
SANTA YNEZ RIVER VALLEY					31500
LOMPOC SUBAREA					31501
7N/34W-21E01 S CONT.	82.0	12-01-59	24.7	57.3	5000
		12-07-59	24.8	57.2	
		2-01-60	23.7	58.3	
		2-15-60	23.5	58.5	
		3-01-60	23.5	58.5	
		3-15-60	23.2	58.8	
		4-01-60	24.4	57.6	
		4-15-60	25.0	57.0	
		5-01-60	25.8	56.2	
		5-10-60	25.6	56.4	
		5-15-60	25.7	56.3	
		6-01-60	26.2	55.8	
		6-16-60	26.8	55.2	
		6-30-60	27.2	54.8	
7N/34W-22F02 S	96.0	11-20-59	36.3	59.7	5000
		6-16-60	35.7	60.3	
7N/34W-22J01 S	99.9	7-31-59	33.0	66.9	5000
		8-28-59	36.1	63.8	
		9-29-59	33.8	66.1	
		10-28-59	34.0	65.9	
		11-25-59	35.4	64.5	
		12-23-59	35.0	64.9	
		1-28-60	34.9	65.0	
		2-26-60	32.9	67.0	
		3-31-60	34.2	65.7	
		4-29-60	33.7	66.2	
		5-27-60	34.3	65.6	
		6-23-60	35.3	64.6	
7N/34W-22L01 S	94.0	7-16-59	31.2	62.8	5000
		11-20-59	33.0	61.0	
		2-12-60	32.1	61.9	
		3-17-60	31.7	62.3	
		4-20-60	32.1	61.9	
		5-20-60	32.4	61.6	
		6-16-60	33.3	60.7	
7N/34W-22Q04 S	83.8	7-16-59	16.0	67.8	5000
		7-31-59	15.6	68.2	
		8-17-59	15.7	68.1	
		8-28-59	15.6	68.2	
		9-15-59	15.8	68.0	
		9-29-59	15.6	68.2	
		10-22-59	15.9	67.9	

State Well Number	R.P. Elev., in feet	Date	Dist. R.P. to Water Surface, in feet	Water Surface Elev., in feet	Agency Supplying Data
SANTA YNEZ RIVER VALLEY					31500
LOMPOC SUBAREA					31501
7N/34W-22Q04 S CONT.	83.8	11-20-59	15.7	68.1	5000
		11-25-59	15.8	68.0	
		12-17-59	15.9	67.9	
		1-28-60	15.6	68.2	
		2-26-60	15.5	68.3	
		3-17-60	15.5	68.3	
		4-29-60	15.9	67.9	
		5-20-60	15.4	68.4	
		5-27-60	15.5	68.3	
		6-16-60	15.5	68.3	
		6-23-60	15.6	68.2	
7N/34W-22Q05 S	72.9	7-16-59	5.9	67.0	5000
		9-15-59	6.0	66.9	
		10-22-59	6.4	66.5	
		11-20-59	9.2	63.7	
		12-17-59	9.8	63.1	
		3-17-60	9.2	63.7	
		5-20-60	9.2	63.7	
		6-16-60	10.1	62.8	
7N/34W-22Q06 S	73.6	8-17-59	7.7	65.9	5000
		9-15-59	7.9	65.7	
		10-22-59	8.0	65.6	
		3-17-60	9.8	63.8	
		4-20-60	10.1	63.5	
		5-20-60	10.2	63.4	
		6-16-60	10.1	63.5	
7N/34W-23Q02 S	114.0	7-16-59	44.5*	69.5	5000
		8-17-59	45.4*	68.6	
		9-15-59	45.0*	69.0	
		10-22-59	46.6	67.4	
		11-20-59	46.4	67.6	
		12-17-59	46.2	67.8	
		2-09-60	44.6	69.4	
		3-17-60	45.4	68.6	
		4-20-60	45.9	68.1	
		5-20-60	47.1	66.9	
		6-16-60	49.2*	64.8	
7N/34W-24E02 S	178.7	7-28-59	118.2	60.5	5000
		8-25-59	111.2	67.5	
		9-25-59	112.0	66.7	
		10-27-59	112.3	66.4	
		11-25-59	110.4	68.3	

* Questionable Measurement
** Approximate Reference Point Elevation

GROUND WATER LEVELS AT WELLS

State Well Number	R P Elev in feet	Date	Dist. R.P. to Water Surface, in feet	Water Surface Elev., in feet	Agency Supplying Data
SANTA YNEZ RIVER VALLEY					31500
LOMPOC SUBAREA			31501		
7N/34W-24E02 S CONT.	178.7	12-22-59	110.0	68.7	5000
		1-27-60	110.4	68.3	
		2-25-60	110.0	68.7	
		3-30-60	111.7	67.0	
		5-25-60	113.9	64.8	
		6-21-60	114.5	64.2	
7N/34W-24N01 S	130.9	8-25-59	64.0	66.9	5000
		9-25-59	62.9	68.0	
		1-27-60	58.8	72.1	
		2-25-60	61.2	69.7	
		3-30-60	61.6	69.3	
7N/34W-25D01 S	128.0	1-20-60	61.1	66.9	5000
		3-17-60	59.2	68.8	
7N/34W-25F01 S	136.9	7-15-59	68.0	68.9	5000
		8-17-59	69.8	67.1	
		9-15-59	69.1	67.8	
		10-22-59	69.2	67.7	
		11-19-59	69.1	67.8	
		12-17-59	68.9	68.0	
		1-20-60	68.6	68.3	
		4-20-60	69.0	67.9	
		5-20-60	69.3	67.6	
		6-16-60	69.6	67.3	
7N/34W-26C03 S	105.0	7-16-59	33.6	71.4	5000
		8-17-59	33.7	71.3	
		9-15-59	33.2	71.8	
		10-22-59	33.2	71.8	
		11-19-59	33.1	71.9	
		12-17-59	33.1	71.9	
		2-09-60	35.3	69.7	
		3-17-60	35.5	69.5	
		4-20-60	35.7	69.3	
		5-20-60	36.2	68.8	
		6-16-60	35.9	69.1	
7N/34W-26H02 S	116.0	7-15-59	48.0	68.0	5000
		8-17-59	48.7	67.3	
		9-15-59	48.3	67.7	
		10-22-59	48.2	67.8	
		11-19-59	47.9	68.1	
		12-17-59	47.8	68.2	
		1-20-60	47.6	68.4	

State Well Number	R P Elev., in feet	Date	Dist. R.P. to Water Surface, in feet	Water Surface Elev., in feet	Agency Supplying Data
SANTA YNEZ RIVER VALLEY					31500
LOMPOC SUBAREA			31501		
7N/34W-26H02 S CONT.	116.0	2-09-60	46.5	69.5	5000
		3-17-60	47.3	68.7	
		4-20-60	48.2	67.8	
		5-20-60	48.5	67.5	
		6-16-60	49.9	66.1	
7N/34W-26H03 S	112.2	7-01-59	45.3	66.9	5000
		7-15-59	45.6	66.6	
		8-01-59	45.8	66.4	
		8-15-59	45.9	66.3	
		9-01-59	45.9	66.3	
		9-15-59	45.6	66.6	
		10-01-59	45.5	66.7	
		10-15-59	45.6	66.6	
		11-01-59	45.8	66.4	
		11-15-59	45.5	66.7	
		12-01-59	45.2	67.0	
		12-15-59	45.2	67.0	
		1-01-60	44.8	67.4	
		1-15-60	44.6	67.6	
		2-01-60	44.2	68.0	
		2-15-60	44.1	68.1	
		3-01-60	44.0	68.2	
		3-15-60	44.2	68.0	
		4-01-60	44.6	67.6	
		4-13-60	45.9	66.3	
		4-17-60	45.4	66.8	
		5-01-60	45.4	66.8	
		5-07-60	45.3	66.9	
		5-15-60	45.4	66.8	
7N/34W-26P01 S	92.1	8-18-59	18.8	73.3	5000
	92.8	9-15-59	23.0	69.8	
		10-22-59	23.4	69.4	
		11-19-59	24.4	68.4	
		12-17-59	24.1	68.7	
		1-29-60	23.6	69.2	
		2-12-60	24.0	68.8	
		3-17-60	24.5	68.3	
		4-20-60	25.8	67.0	
		5-20-60	26.1	66.7	
		6-16-60	26.5	66.3	
7N/34W-26Q02 S	112.3	7-15-59	42.2	70.1	5000
		8-18-59	42.9	69.4	
		9-15-59	43.8	68.5	

* Questionable Measurement
** Approximate Reference Point Elevation

GROUND WATER LEVELS AT WELLS

State Well Number	R.P. Elev., in feet	Date	Dist. R.P. to Water Surface, in feet	Water Surface Elev., in feet	Agency Supplying Data
SANTA YNEZ RIVER VALLEY					31500
LOMPOC SUBAREA			31501		
7N/34W-26Q02 S CONT.	112.3	10-22-59	44.0	68.3	5000
		11-19-59	43.7	68.6	
		12-17-59	43.6	68.7	
		1-20-60	43.2	69.1	
		2-09-60	44.8	67.5	
		3-17-60	44.3	68.0	
		4-20-60	45.0	67.3	
		5-20-60	45.2	67.1	
		6-16-60	45.6	66.7	
7N/34W-26Q04 S	96.0	9-15-59	35.0	61.0	5000
		10-22-59	35.1	60.9	
		11-19-59	34.9	61.1	
		12-17-59	34.6	61.4	
		1-20-60	34.1	61.9	
		2-12-60	34.4	61.6	
		3-17-60	33.2	62.8	
		6-16-60	36.2	59.8	
7N/34W-27A05 S	82.2	7-16-59	13.2	69.0	5000
		8-17-59	13.3	68.9	
		9-15-59	13.4	68.8	
		10-22-59	14.5	67.7	
		11-20-59	15.1	67.1	
		12-17-59	15.6	66.6	
		2-09-60	14.9	67.3	
		3-17-60	16.1	66.1	
		4-20-60	16.5	65.7	
		5-20-60	16.6	65.6	
		6-16-60	16.6	65.6	
7N/34W-27F04 S	96.0	9-15-59	39.2	56.8	5000
		11-20-59	38.9	57.1	
		12-17-59	38.6	57.4	
		2-09-60	38.2	57.8	
		6-16-60	43.2	52.8	
7N/34W-27H01 S	76.3	7-16-59	6.8	69.5	5000
		8-18-59	7.4	68.9	
		9-15-59	7.7	68.6	
		11-20-59	8.0	68.3	
		12-17-59	8.4	67.9	
		3-17-60	12.0	64.3	
		4-20-60	9.6	66.7	
		5-20-60	10.8	65.5	
		6-16-60	9.3	67.0	

State Well Number	R.P. Elev., in feet	Date	Dist. R.P. to Water Surface, in feet	Water Surface Elev., in feet	Agency Supplying Data
SANTA YNEZ RIVER VALLEY					31500
LOMPOC SUBAREA			31501		
7N/34W-28H02 S	90.1	7-28-59	36.1*	54.0	5000
		8-25-59	37.1*	53.0	
		9-25-59	37.4*	52.7	
		10-27-59	38.0*	52.1	
		11-25-59	37.4*	52.7	
		12-22-59	36.2*	53.9	
		1-27-60	34.7*	55.4	
		2-25-60	34.4	55.7	
		3-30-60	39.1*	51.0	
		4-26-60	40.7	49.4	
		5-25-60	39.8	50.3	
		6-21-60	42.2*	47.9	
7N/34W-28R01 S	77.0	7-28-59	23.8	53.2	5000
		8-25-59	24.4	52.6	
		9-25-59	23.2	53.8	
		10-27-59	23.4	53.6	
		12-22-59	23.1	53.9	
7N/34W-28R02 S	70.5	7-28-59	13.9	56.6	5000
		8-25-59	14.5	56.0	
		9-25-59	14.7	55.8	
		10-27-59	14.9	55.6	
		12-22-59	14.8	55.7	
7N/34W-28R03 S	58.0**	2-25-60	35.7	22.3	5000
		3-30-60	41.3*	16.7	
		4-26-60	43.2	14.8	
		5-25-60	40.0	18.0	
		6-21-60	42.0	16.0	
7N/34W-29E04 S	68.7	7-31-59	37.4	31.3	5000
		8-28-59	36.2	32.5	
		9-29-59	31.4	37.3	
		10-28-59	31.6	37.1	
		11-25-59	32.8	35.9	
		12-23-59	32.3	36.4	
		1-28-60	27.1	41.6	
		2-26-60	30.1	38.6	
		3-31-60	38.6	30.1	
		4-29-60	33.0	35.7	
		5-27-60	39.7	29.0	
		6-23-60	43.9	24.8	
7N/34W-29E05 S	69.8	7-31-59	24.7	45.1	5000
		8-28-59	25.1	44.7	

* Questionable Measurement
** Approximate Reference Point Elevation

GROUND WATER LEVELS AT WELLS

State Well Number	R.P. Elev., in feet	Date	Dist. R.P. to Water Surface, in feet	Water Surface Elev., in feet	Agency Supplying Data
SANTA YNEZ RIVER VALLEY					31500
LOMPOC SUBAREA			31501		
7N/34W-29E05 S CONT.	69.8	9-29-59	25.4	44.4	5000
		10-28-59	25.5	44.3	
		11-25-59	25.7	44.1	
		12-23-59	25.6	44.2	
		1-28-60	25.8	44.0	
		2-26-60	25.4	44.4	
		3-31-60	26.1	43.7	
		4-29-60	DRY		
		5-27-60	DRY		
		6-23-60	DRY		
7N/34W-30L03 S	63.4	7-31-59	27.9	35.5	5000
		8-28-59	28.3	35.1	
		9-29-59	27.8	35.6	
		10-28-59	28.1	35.3	
		11-25-59	27.9	35.5	
		12-23-59	27.7	35.7	
		1-28-60	27.2	36.2	
		2-26-60	26.4	37.0	
		3-31-60	27.3	36.1	
		4-29-60	29.6	33.8	
		5-27-60	29.9	33.5	
		6-23-60	30.4	33.0	
7N/34W-30L04 S	60.5	8-28-59	36.4	24.1	5000
		9-29-59	26.8*	33.7	
		12-23-59	27.3	33.2	
		1-28-60	28.1	32.4	
		2-26-60	24.6	35.9	
		3-31-60	35.8	24.7	
		4-29-60	31.8	28.7	
		5-27-60	34.0	26.5	
		6-23-60	38.3	22.2	
7N/34W-31C02 S	65.7	8-28-59	30.2	35.5	5000
		9-29-59	27.4	38.3	
		10-28-59	27.7	38.0	
		11-25-59	28.9	36.8	
		12-23-59	28.1	37.6	
		1-28-60	25.0	40.7	
		2-26-60	27.7	38.0	
		3-31-60	41.2*	24.5	
		4-27-60	39.1*	26.6	
		5-26-60	35.5	30.2	
		6-22-60	37.7	28.0	
7N/34W-31C03 S	65.4	7-31-59	DRY		5000

State Well Number	R.P. Elev., in feet	Date	Dist. R.P. to Water Surface, in feet	Water Surface Elev., in feet	Agency Supplying Data
SANTA YNEZ RIVER VALLEY					31500
LOMPOC SUBAREA			31501		
7N/34W-31C03 S CONT.	65.4	8-28-59	DRY		5000
		9-29-59	DRY		
		10-28-59	DRY		
		11-25-59	DRY		
		12-23-59	DRY		
		1-28-60	DRY		
		2-26-60	DRY		
		3-31-60	DRY		
		4-27-60	DRY		
		5-26-60	DRY		
		6-22-60	DRY		
7N/34W-32P05 S	81.6	7-31-59	33.4	48.2	5000
		8-28-59	33.2	48.4	
		9-29-59	33.5	48.1	
		10-28-59	33.7	47.9	
		11-25-59	34.1	47.5	
		12-23-59	34.8	46.8	
		1-28-60	34.1	47.5	
		2-26-60	34.1	47.5	
		3-31-60	36.0	45.6	
		4-27-60	36.3	45.3	
		5-26-60	36.5	45.1	
		6-22-60	36.8	44.8	
7N/34W-33E01 S	71.5	7-31-59	41.6	29.9	5000
		8-28-59	41.3	30.2	
		9-29-59	38.6	32.9	
		10-28-59	38.8	32.7	
		11-25-59	38.2	33.3	
		12-23-59	38.0	33.5	
		1-28-60	34.2	37.3	
		2-26-60	37.5	34.0	
		3-31-60	42.4	29.1	
		4-29-60	37.5	34.0	
		5-27-60	39.1	32.4	
		6-23-60	40.8	30.7	
7N/34W-34Q01 S	108.0	7-16-59	48.9	59.1	5000
		8-18-59	49.3	58.7	
		9-15-59	49.2	58.8	
		10-22-59	48.0	60.0	
		11-20-59	48.2	59.8	
		12-17-59	48.1	59.9	
		1-21-60	48.4	59.6	
		2-09-60	48.0	60.0	

* Questionable Measurement
** Approximate Reference Point Elevation

GROUND WATER LEVELS AT WELLS

State Well Number	R.P. Elev., in feet	Date	Dist. R.P. to Water Surface, in feet	Water Surface Elev., in feet	Agency Supplying Data
SANTA YNEZ RIVER VALLEY					31500
LOMPOC SUBAREA			31501		
7N/34W-34Q01 S	108.0	5-20-60	48.6	59.4	5000
CONT.		6-16-60	50.9	57.1	
7N/34W-35F02 S	100.0	7-31-59	22.8	77.2	5000
		8-28-59	23.5	76.5	
		9-29-59	26.8	73.2	
		10-28-59	27.1	72.9	
		11-25-59	28.2	71.8	
		12-23-59	27.9	72.1	
		1-28-60	26.2	73.8	
		2-26-60	20.5	79.5	
	100.3	3-30-60	19.4	80.9	
		4-29-60	21.7	78.6	
		5-25-60	23.8	76.5	
		6-23-60	26.4	73.9	
7N/34W-35F06 S	121.4	7-31-59	48.1	73.3	5000
		8-28-59	49.3	72.1	
		9-29-59	50.0	71.4	
		10-28-59	50.9*	70.5	
		11-25-59	51.3	70.1	
		12-23-59	51.0	70.4	
		1-28-60	49.5	71.9	
		2-26-60	46.0	75.4	
		3-30-60	44.6	76.8	
		4-29-60	46.3	75.1	
		5-25-60	47.7*	73.7	
		6-23-60	49.8*	71.6	
7N/34W-35F16 S	120.0	7-31-59	48.0	72.0	5000
		8-28-59	49.1	70.9	
		9-29-59	49.7	70.3	
		11-25-59	50.9	69.1	
		12-23-59	50.5	69.5	
		1-28-60	46.3	73.7	
		2-26-60	45.5	74.5	
		4-29-60	43.0	77.0	
7N/34W-35K10 S	124.2	9-15-59	42.9	81.3	5000
		10-22-59	43.0	81.2	
		11-19-59	43.0	81.2	
		3-17-60	50.9	73.3	
7N/34W-35N01 S	114.1	3-17-60	47.2	66.9	5000
		6-16-60	46.5	67.6	
7N/34W-35P01 S	122.1	7-28-59	42.5	79.6	5000

State Well Number	R.P. Elev., in feet	Date	Dist. R.P. to Water Surface, in feet	Water Surface Elev., in feet	Agency Supplying Data
SANTA YNEZ RIVER VALLEY					31500
LOMPOC SUBAREA			31501		
7N/34W-35P01 S	122.1	8-25-59	46.4	75.7	5000
CONT.		1-27-60	46.6	75.5	
		2-25-60	40.6	81.5	
		3-30-60	39.8	82.3	
		4-26-60	40.0	82.1	
		5-25-60	42.5	79.6	
		6-23-60	43.3	78.8	
7N/35W-20J01 S	19.8	7-31-59	9.5	10.3	5000
		8-28-59	9.8	10.0	
		9-29-59	9.9	9.9	
		10-28-59	10.0	9.8	
		11-25-59	10.0	9.8	
		12-23-59	9.4	10.4	
		1-28-60	8.9	10.9	
		2-26-60	8.2	11.6	
		3-31-60	8.2	11.6	
		5-27-60	10.9	8.9	
		6-22-60	9.2	10.6	
7N/35W-21D01 S	18.2	9-29-59	8.6	9.6	5000
		10-28-59	8.7	9.5	
		11-25-59	8.5	9.7	
		12-23-59	8.2	10.0	
		1-28-60	7.5	10.7	
		2-26-60	6.7	11.5	
		3-31-60	6.8	11.4	
		5-27-60	8.5	9.7	
		6-22-60	9.5	8.7	
7N/35W-22J01 S	33.1	7-31-59	18.5	14.6	5000
		8-28-59	16.2	16.9	
		12-23-59	16.1	17.0	
		1-28-60	11.0	22.1	
		2-26-60	10.7	22.4	
		4-29-60	14.8	18.3	
		6-23-60	17.6	15.5	
7N/35W-22M01 S	27.0	7-31-59	9.5	17.5	5000
		8-28-59	9.7	17.3	
		9-29-59	9.1	17.9	
		10-28-59	9.2	17.8	
		11-25-59	9.0	18.0	
		12-23-59	8.6	18.4	
		1-28-60	7.7	19.3	
		2-26-60	6.8	20.2	

* Questionable Measurement
** Approximate Reference Point Elevation

GROUND WATER LEVELS AT WELLS

State Well Number	R.P. Elev., in feet	Date	Dist. R.P. to Water Surface, in feet	Water Surface Elev., in feet	Agency Supplying Data
SANTA YNEZ RIVER VALLEY					31500
LOMPOC SUBAREA			31501		
7N/35W-22M01 S	27.0	3-31-60	9.0	18.0	5000
CONT.		5-27-60	10.7	16.3	
7N/35W-23E02 S	36.9	9-29-59	17.1	19.8	5000
		10-28-59	17.4	19.5	
		11-25-59	16.7	20.2	
		12-23-59	16.1	20.8	
		1-28-60	14.8	22.1	
		2-26-60	14.4	22.5	
		5-27-60	18.4	18.5	
		6-23-60	17.6	19.3	
7N/35W-23E04 S	38.4	8-28-59	19.7*	18.7	5000
		9-29-59	19.7	18.7	
		10-28-59	19.9	18.5	
		11-25-59	19.6	18.8	
		12-23-59	19.0	19.4	
		1-28-60	19.1	19.3	
		2-26-60	19.4	19.0	
		3-31-60	19.4*	19.0	
		4-29-60	14.4*	24.0	
		5-27-60	14.4	24.0	
		6-23-60	14.4	24.0	
7N/35W-23J02 S	45.6	9-29-59	20.4	25.2	5000
		1-28-60	17.3	28.3	
		2-26-60	16.3	29.3	
		4-29-60	22.1	23.5	
		6-23-60	24.4	21.2	
7N/35W-24J01 S	60.7	7-31-59	28.5	32.2	5000
		8-28-59	29.1*	31.6	
		9-29-59	29.6*	31.1	
		10-28-59	29.9	30.8	
		11-25-59	30.1*	30.6	
		12-23-59	29.9	30.8	
		1-28-60	29.7	31.0	
		2-26-60	30.0	30.7	
		3-31-60	30.2	30.5	
		4-29-60	30.6	30.1	
		5-27-60	30.6	30.1	
		6-23-60	31.0*	29.7	
7N/35W-24K02 S	51.9	7-31-59	33.4	18.5	5000
		9-29-59	28.2	23.7	
		10-28-59	28.5	23.4	

State Well Number	R.P. Elev., in feet	Date	Dist. R.P. to Water Surface, in feet	Water Surface Elev., in feet	Agency Supplying Data
SANTA YNEZ RIVER VALLEY					31500
LOMPOC SUBAREA			31501		
7N/35W-24K02 S	51.9	11-25-59	28.6	23.3	5000
CONT.		12-23-59	28.3	23.6	
		1-28-60	26.0	25.9	
		2-26-60	27.9	24.0	
		3-31-60	33.6*	18.3	
		4-29-60	31.2	20.7	
7N/35W-24K04 S	52.1	7-31-59	32.9	19.2	5000
		8-28-59	38.0*	14.1	
		9-29-59	27.9	24.2	
		10-28-59	28.1	24.0	
		1-28-60	23.2	28.9	
		2-26-60	21.8	30.3	
		4-29-60	29.4	22.7	
		5-27-60	36.8	15.3	
7N/35W-25F05 S	47.4	7-31-59	29.4	18.0	5000
		8-28-59	27.2	20.2	
		9-29-59	20.1	27.3	
		10-28-59	20.9	26.5	
		11-25-59	22.2	25.2	
		12-23-59	22.0	25.4	
		1-28-60	15.4	32.0	
		2-26-60	15.0	32.4	
		4-29-60	26.4	21.0	
7N/35W-25F06 S	48.0	7-31-59	12.3	35.7	5000
		8-28-59	13.4	34.6	
		9-29-59	13.8	34.2	
		10-28-59	14.1	33.9	
		11-25-59	14.4	33.6	
		12-23-59	14.1	33.9	
		1-28-60	14.0	34.0	
		2-26-60	12.7	35.3	
		3-31-60	7.2	40.8	
		4-29-60	10.0	38.0	
		5-27-60	12.3	35.7	
		6-23-60	12.7	35.3	
7N/35W-26F01 S	39.3	7-31-59	18.6	20.7	5000
		8-28-59	22.7	16.6	
		9-29-59	14.0	25.3	
		10-28-59	16.8	22.5	
		11-25-59	14.6	24.7	
		12-23-59	14.6	24.7	
		1-28-60	11.7	27.6	

* Questionable Measurement
** Approximate Reference Point Elevation

GROUND WATER LEVELS AT WELLS

State Well Number	R.P. Elev., in feet	Date	Dist. R.P. to Water Surface, in feet	Water Surface Elev., in feet	Agency Supplying Data
SANTA YNEZ RIVER VALLEY					31500
LOMPOC SUBAREA			31501		
7N/35W-26F01 S CONT.	39.3	2-26-60	11.2	28.1	5000
		3-31-60	26.1*	13.2	
		4-29-60	18.4	20.9	
		5-27-60	18.8	20.5	
		6-23-60	20.3*	19.0	
7N/35W-26F03 S	36.7	7-31-59	9.2	27.5	5000
		8-28-59	8.8	27.9	
		9-29-59	9.0	27.7	
		10-28-59	9.2	27.5	
		11-25-59	10.8	25.9	
		12-23-59	10.1	26.6	
		1-28-60	8.5	28.2	
		2-26-60	8.5	28.2	
		3-31-60	9.0*	27.7	
		4-29-60	10.2	26.5	
7N/35W-26J04 S	42.4	7-31-59	27.9	14.5	5000
		8-28-59	23.6	18.8	
		9-25-59	18.2*	24.2	
		10-28-59	22.8*	19.6	
		11-25-59	17.2	25.2	
		12-23-59	21.4*	21.0	
		1-28-60	12.6	29.8	
		2-26-60	11.7	30.7	
		3-30-60	28.0*	14.4	
		4-29-60	19.8	22.6	
		5-27-60	23.1*	19.3	
		6-23-60	23.3	19.1	
7N/35W-27C03 S	28.4	7-31-59	8.0	20.4	5000
		8-28-59	9.1	19.3	
		9-29-59	8.5	19.9	
		10-28-59	9.0	19.4	
		11-25-59	9.4	19.0	
		12-23-59	9.1	19.3	
		1-28-60	7.6	20.8	
		2-26-60	6.1	22.3	
		3-31-60	8.0	20.4	
		4-29-60	8.1	20.3	
		5-27-60	9.5	18.9	
		6-23-60	16.4	12.0	
7N/35W-28H02 S	44.7	7-31-59	8.8	35.9	5000
		8-28-59	8.8	35.9	
		9-29-59	8.6	36.1	

State Well Number	R.P. Elev., in feet	Date	Dist. R.P. to Water Surface, in feet	Water Surface Elev., in feet	Agency Supplying Data
SANTA YNEZ RIVER VALLEY					31500
LOMPOC SUBAREA			31501		
7N/35W-35A03 S	45.7	8-28-59	15.7	30.0	5000
		10-28-59	16.4	29.3	
		11-25-59	13.8	31.9	
		1-28-60	10.8	34.9	
		2-26-60	10.4	35.3	
		3-31-60	12.9	32.8	
		4-27-60	13.1	32.6	
		6-22-60	17.8	27.9	
7N/35W-35A04 S	47.9	7-31-59	9.7	38.2	5000
		8-28-59	14.0	33.9	
		9-29-59	10.9	37.0	
		10-28-59	11.1	36.8	
		11-25-59	14.1	33.8	
		12-23-59	12.6*	35.3	
		1-28-60	12.1	35.8	
		2-26-60	11.2	36.7	
		3-31-60	10.5	37.4	
		4-27-60	10.7	37.2	
		5-26-60	10.8*	37.1	
		6-22-60	13.8	34.1	
7N/35W-35C04 S	37.7	7-31-59	4.5	33.2	5000
		8-28-59	4.1	33.6	
		9-29-59	4.3	33.4	
		10-28-59	3.9	33.8	
		11-25-59	3.6	34.1	
		12-23-59	4.4	33.3	
		1-28-60	3.7	34.0	
		2-26-60	3.2	34.5	
		3-31-60	4.3	33.4	
		4-27-60	4.1	33.6	
		5-26-60	4.0	33.7	
		6-22-60	4.5	33.2	
7N/35W-36J03 S	58.8	7-18-59	27.0	31.8	5000
		7-24-59	26.9	31.9	
		8-15-59	25.0	33.8	
		9-01-59	24.6	34.2	
		9-15-59	24.2	34.6	
		10-01-59	23.7	35.1	
		10-15-59	23.8	35.0	
		11-01-59	23.8	35.0	
		11-15-59	24.3	34.5	
		12-01-59	24.3	34.5	
		12-15-59	24.1	34.7	

* Questionable Measurement
** Approximate Reference Point Elevation

GROUND WATER LEVELS AT WELLS

State Well Number	R.P. Elev., in feet	Date	Dist. R.P. to Water Surface, in feet	Water Surface Elev., in feet	Agency Supplying Data
SANTA YNEZ RIVER VALLEY					31500
LOMPOC SUBAREA			31501		
7N/35W-36J03 S CONT.	58.8	1-01-60	23.8	35.0	5000
		1-15-60	23.1	35.7	
		2-01-60	22.6	36.2	
		2-15-60	22.3	36.5	
		3-01-60	22.3	36.5	
		3-15-60	24.4	34.4	
		3-22-60	27.0	31.8	
		4-20-60	30.2	28.6	
7N/35W-36J06 S	58.0	7-31-59	27.6	30.4	5000
		8-28-59	25.9	32.1	
		9-29-59	24.3	33.7	
		10-28-59	24.6	33.4	
		11-25-59	24.8	33.2	
		12-23-59	24.5	33.5	
		1-28-60	23.0	35.0	
		2-26-60	22.8	35.2	
		3-31-60	30.8	27.2	
		4-27-60	31.3	26.7	
7N/35W-36J07 S	59.5	7-31-59	25.2	34.3	5000
		8-28-59	24.8	34.7	
		9-29-59	24.0	35.5	
		10-28-59	24.1	35.4	
		11-25-59	24.0	35.5	
		12-23-59	24.1	35.4	
		1-28-60	23.6	35.9	
		2-26-60	23.2	36.3	
		3-31-60	25.2	34.3	
		4-27-60	25.9	33.6	
		5-26-60	27.8*	31.7	
		6-22-60	29.3*	30.2	
SANTA RITA SUBAREA			31502		
6N/32W-06K01 S	391.0	8-25-59	22.5	368.5	5000
		12-22-59	22.8*	368.2	
		2-25-60	22.7	368.3	
		6-21-60	22.9	368.1	
6N/32W-07Q03 S	237.1	7-15-59	7.2	229.9	5000
		8-18-59	11.5	225.6	
		9-17-59	11.7	225.4	
		10-22-59	12.1	225.0	
		11-19-59	13.0	224.1	
		12-17-59	13.1	224.0	

State Well Number	R.P. Elev., in feet	Date	Dist. R.P. to Water Surface, in feet	Water Surface Elev., in feet	Agency Supplying Data
SANTA YNEZ RIVER VALLEY					31500
SANTA RITA SUBAREA			31502		
6N/32W-07Q03 S CONT.	237.1	1-20-60	13.0	224.1	5000
		3-16-60	8.8	228.3	
		4-19-60	9.8	227.3	
		5-20-60	10.4	226.7	
		6-15-60	12.2	224.9	
6N/32W-08N03 S	247.5	7-15-59	15.7	231.8	5000
		8-18-59	16.9	230.6	
		9-17-59	17.3	230.2	
		11-19-59	18.6	228.9	
		12-17-59	18.7	228.8	
		1-20-60	18.4	229.1	
		2-19-60	18.1	229.4	
		3-16-60	13.3	234.2	
6N/32W-16G02 S	278.1	10-21-59	22.1	256.0	5000
		11-18-59	23.1	255.0	
		12-16-59	19.7	258.4	
		1-19-60	17.9	260.2	
		3-16-60	20.7	257.4	
		6-15-60	24.9*	253.2	
6N/32W-16K01 S	263.2	7-14-59	11.7	251.5	5000
		8-18-59	12.1	251.1	
		9-16-59	13.2	250.0	
		10-21-59	13.3	249.9	
		11-18-59	14.0	249.2	
		12-16-59	11.8	251.4	
		1-19-60	10.0	253.2	
		3-16-60	11.1	252.1	
		4-19-60	12.0	251.2	
		5-19-60	12.3	250.9	
		6-15-60	12.9	250.3	
6N/32W-16P03 S	294.0	8-28-59	48.8	245.2	5000
		12-23-59	49.9	244.1	
		2-26-60	49.7	244.3	
6N/32W-17D03 S	239.7	7-15-59	6.8	232.9	5000
		8-17-59	5.6	234.1	
		9-17-59	4.9	234.8	
		10-22-59	7.3	232.4	
		11-19-59	7.9	231.8	
		12-17-59	8.3	231.4	
		1-20-60	8.8	230.9	
		2-09-60	8.9	230.8	

* Questionable Measurement
** Approximate Reference Point Elevation

GROUND WATER LEVELS AT WELLS

State Well Number	R.P. Elev., in feet	Date	Dist. R.P. to Water Surface, in feet	Water Surface Elev., in feet	Agency Supplying Data
SANTA YNEZ RIVER VALLEY					31500
SANTA RITA SUBAREA			31502		
6N/32W-17D03 S CONT.	239.7	3-16-60	3.8	235.9	5000
		4-19-60	4.1	235.6	
		5-20-60	5.0	234.7	
		6-15-60	5.6	234.1	
6N/32W-17J02 S	261.0	8-13-59	17.2	243.8	5000
		9-17-59	18.8	242.2	
		12-17-59	19.7	241.3	
		2-12-60	18.2	242.8	
		3-16-60	13.9	247.1	
		6-15-60	15.9	245.1	
6N/32W-17L01 S	252.2	8-13-59	16.1	236.1	5000
		10-22-59	19.2	233.0	
		11-19-59	19.4	232.8	
		12-17-59	19.1	233.1	
		1-20-60	19.4	232.8	
		2-12-60	18.0	234.2	
		3-16-60	14.2	238.0	
		4-19-60	15.0	237.2	
6N/32W-18C01 S	239.5	8-17-59	20.8*	218.7	5000
		9-17-59	21.0*	218.5	
6N/32W-18H01 S	268.3	9-29-59	37.8	230.5	5000
		10-28-59	39.0	229.3	
		1-28-60	38.6	229.7	
		2-26-60	33.8	234.5	
		3-31-60	36.6	231.7	
		5-26-60	35.3	233.0	
		6-22-60	37.0	231.3	
6N/33W-06D03 S	150.0	9-17-59	20.1	129.9	5000
		11-19-59	21.3	128.7	
		12-17-59	20.3	129.7	
		1-20-60	19.7	130.3	
		2-09-60	18.8	131.2	
		3-16-60	17.6	132.4	
		4-20-60	18.4	131.6	
		6-15-60	20.3	129.7	
6N/33W-06F01 S	151.4	7-16-59	18.1	133.3	5000
		8-18-59	18.3	133.1	
		9-17-59	18.2	133.2	
		10-22-59	18.2	133.2	
		11-20-59	18.2	133.2	

State Well Number	R.P. Elev., in feet	Date	Dist. R.P. to Water Surface, in feet	Water Surface Elev., in feet	Agency Supplying Data
SANTA YNEZ RIVER VALLEY					31500
SANTA RITA SUBAREA			31502		
6N/33W-06F01 S CONT.	151.4	12-17-59	18.1	133.3	5000
		2-10-60	17.6	133.8	
		3-17-60	15.4	136.0	
		4-20-60	16.1	135.3	
		5-20-60	16.4	135.0	
		6-16-60	18.2	133.2	
6N/33W-07A01 S	203.0	7-15-59	52.1	150.9	5000
		8-18-59	52.9	150.1	
		9-17-59	54.5	148.5	
		10-22-59	54.8	148.2	
		11-19-59	55.0	148.0	
		12-17-59	54.4	148.6	
		1-20-60	53.9	149.1	
		2-12-60	53.7	149.3	
		3-16-60	52.1	150.9	
		4-20-60	52.9	150.1	
		5-20-60	53.9	149.1	
		6-15-60	55.0	148.0	
6N/33W-07C01 S	154.6	7-16-59	15.7	138.9	5000
		8-18-59	16.0	138.6	
		9-17-59	15.9	138.7	
		10-22-59	15.9	138.7	
		11-20-59	16.0	138.6	
		12-17-59	15.9	138.7	
		2-10-60	14.0	140.6	
		3-17-60	12.1	142.5	
		4-20-60	12.5	142.1	
		5-20-60	12.7	141.9	
		6-16-60	15.7	138.9	
6N/33W-08E03 S	157.2	7-15-59	8.8	148.4	5000
		8-18-59	9.2	148.0	
		9-17-59	12.6	144.6	
		10-22-59	13.0	144.2	
		11-19-59	13.3	143.9	
		12-17-59	11.2	146.0	
		1-20-60	10.6	146.6	
		2-09-60	8.6	148.6	
		3-16-60	8.6	148.6	
		4-20-60	10.8	146.4	
		5-20-60	12.4*	144.8	
		6-15-60	15.3	141.9	
6N/33W-08G02 S	199.2	9-17-59	50.2*	149.0	5000

* Questionable Measurement
** Approximate Reference Point Elevation

GROUND WATER LEVELS AT WELLS

State Well Number	R.P. Elev., in feet	Date	Dist. R.P to Water Surface, in feet	Water Surface Elev., in feet	Agency Supplying Data
SANTA YNEZ RIVER VALLEY					31500
SANTA RITA SUBAREA			31502		
6N/33W-09P01 S CONT.	200.0	4-26-60	49.4*	150.6	5000
		5-25-60	44.2	155.8	
		6-22-60	44.3	155.7	
6N/33W-10K01 S	232.0	7-15-59	46.6	185.4	5000
		8-17-59	47.3	184.7	
		9-17-59	47.6	184.4	
		10-22-59	47.9	184.1	
		11-19-59	48.1	183.9	
		1-20-60	48.0	184.0	
		3-16-60	45.7	186.3	
		4-20-60	45.4	186.6	
		5-20-60	45.1	186.9	
		6-15-60	46.6	185.4	
6N/33W-11H01 S	202.0	7-15-59	11.9	190.1	5000
		8-17-59	14.0	188.0	
		9-17-59	14.6	187.4	
		10-22-59	14.9	187.1	
		11-19-59	15.4	186.6	
		12-17-59	15.1	186.9	
		1-20-60	15.1	186.9	
		2-09-60	12.9	189.1	
		3-16-60	9.3	192.7	
		4-20-60	12.0	190.0	
		5-20-60	12.1	189.9	
		6-15-60	12.6	189.4	
6N/33W-11M01 S	208.1	7-31-59	13.2	194.9	5000
		8-28-59	12.1	196.0	
		9-29-59	12.1	196.0	
		10-28-59	12.0	196.1	
		11-25-59	12.5	195.6	
		12-23-59	12.4	195.7	
		1-28-60	12.0	196.1	
		2-26-60	9.5	198.6	
		6-22-60	12.1	196.0	
6N/33W-12L01 S	224.1	7-15-59	20.9	203.2	5000
		8-17-59	21.4	202.7	
		9-17-59	22.1*	202.0	
		10-22-59	21.8	202.3	
		11-19-59	22.3	201.8	
		12-17-59	21.9	202.2	
		1-20-60	21.6	202.5	
		2-09-60	17.7	206.4	

State Well Number	R.P. Elev., in feet	Date	Dist. R.P. to Water Surface, in feet	Water Surface Elev., in feet	Agency Supplying Data
SANTA YNEZ RIVER VALLEY					31500
SANTA RITA SUBAREA			31502		
6N/33W-08G02 S CONT.	199.2	11-20-59	50.4	148.8	5000
		2-10-60	46.9	152.3	
		3-17-60	44.4	154.8	
		4-20-60	45.2	154.0	
		5-20-60	45.8	153.4	
	201.8	6-16-60	53.0	148.8	
6N/33W-08J01 S	201.6	7-31-59	45.8	155.8	5000
		8-28-59	46.4	155.2	
		9-29-59	46.7	154.9	
		10-28-59	46.8	154.8	
		1-28-60	45.6	156.0	
		2-26-60	44.8	156.8	
		3-31-60	44.5	157.1	
		4-26-60	44.6	157.0	
		5-26-60	46.3	155.3	
		6-22-60	46.4	155.2	
6N/33W-09D01 S	214.6	7-16-59	62.2*	152.4	5000
		8-18-59	62.4*	152.2	
		9-17-59	61.0	153.6	
		10-22-59	61.1*	153.5	
		11-20-59	61.3*	153.3	
		12-17-59	61.0*	153.6	
		2-10-60	59.9*	154.7	
		3-17-60	58.1	156.5	
		4-20-60	59.0*	155.6	
		5-20-60	59.1*	155.5	
		6-16-60	64.7*	149.9	
6N/33W-09J02 S	196.8	9-17-59	20.9	175.9	5000
		10-22-59	21.1	175.7	
		11-19-59	21.4	175.4	
		12-17-59	21.4	175.4	
		1-20-60	21.1	175.7	
		3-16-60	18.0	178.8	
6N/33W-09P01 S	200.0	7-21-59	55.5*	144.5	5000
		8-28-59	47.2	152.8	
		9-29-59	44.0	156.0	
		10-28-59	42.8	157.2	
		11-25-59	42.6	157.4	
		12-23-59	42.6	157.4	
		1-28-60	41.7	158.3	
		2-26-60	40.9	159.1	
		3-31-60	44.2*	155.8	

* Questionable Measurement
** Approximate Reference Point Elevation

GROUND WATER LEVELS AT WELLS

State Well Number	R.P. Elev., in feet	Date	Dist. R.P. to Water Surface, in feet	Water Surface Elev., in feet	Agency Supplying Data
SANTA YNEZ RIVER VALLEY					31500
SANTA RITA SUBAREA					31502
6N/33W-12L01 S CONT.	224.1	3-16-60	15.1	209.0	5000
		4-20-60	16.7	207.4	
		5-20-60	16.8	207.3	
		6-15-60	19.4*	204.7	
6N/33W-12P01 S	227.0	7-15-59	17.7	209.3	5000
		8-17-59	21.0	206.0	
		12-17-59	21.4	205.6	
		1-20-60	21.2	205.8	
		4-20-60	17.4	209.6	
		5-20-60	17.5	209.5	
		6-15-60	18.4	208.6	
6N/33W-14D01 S	229.8	7-15-59	4.4	225.4	5000
		8-17-59	5.5	224.3	
		9-17-59	6.2	223.6	
		10-22-59	6.5	223.3	
		11-19-59	6.4	223.4	
		12-17-59	6.6	223.2	
		1-20-60	6.3	223.5	
		2-09-60	6.0	223.8	
		3-16-60	5.8	224.0	
		4-20-60	4.7	225.1	
		5-20-60	4.7	225.1	
		6-15-60	5.8	224.0	
6N/34W-01G01 S	112.8	7-16-59	10.1	102.7	5000
		8-18-59	11.9	100.9	
		9-17-59	12.7	100.1	
		10-22-59	13.2	99.6	
		11-20-59	13.5	99.3	
		12-17-59	13.2	99.6	
		2-10-60	10.2	102.6	
6N/34W-01K01 S	123.1	8-18-59	18.8	104.3	5000
		10-22-59	19.6	103.5	
		11-20-59	20.1	103.0	
		12-17-59	19.8	103.3	
		2-10-60	17.8	105.3	
6N/34W-01P01 S	151.4	7-31-59	43.8	107.6	5000
		8-28-59	42.4	109.0	
		9-29-59	42.5	108.9	
		10-28-59	43.0	108.4	
		11-25-59	43.0	108.4	
		12-23-59	42.1	109.3	

State Well Number	R.P. Elev., in feet	Date	Dist. R.P. to Water Surface, in feet	Water Surface Elev., in feet	Agency Supplying Data
SANTA YNEZ RIVER VALLEY					31500
SANTA RITA SUBAREA					31502
6N/34W-01P01 S CONT.	151.4	1-28-60	43.1	108.3	5000
		2-26-60	40.1	111.3	
		3-31-60	39.7	111.7	
		5-26-60	43.2	108.2	
6N/34W-12A02 S	120.7	9-17-59	8.6	112.1	5000
		10-22-59	9.0	111.7	
		11-20-59	9.2	111.5	
		12-17-59	8.8	111.9	
		1-20-60	8.1	112.6	
		2-12-60	7.6	113.1	
		3-16-60	6.5	114.2	
		4-20-60	7.0	113.7	
		5-20-60	7.3	113.4	
		6-15-60	7.9	112.8	
6N/34W-12B01 S	129.0	8-18-59	13.3	115.7	5000
6N/34W-12C01 S	153.7	7-15-59	40.1	113.6	5000
		8-18-59	42.0*	111.7	
		9-17-59	44.1	109.6	
		10-22-59	44.5	109.2	
		11-19-59	44.8	108.9	
		12-17-59	42.0	111.7	
		1-20-60	41.2	112.5	
		2-11-60	40.8	112.9	
		3-16-60	40.0	113.7	
		4-20-60	54.5*	99.2	
		5-20-60	53.7*	100.0	
		6-15-60	51.3*	102.4	
6N/34W-12J01 S	130.4	7-15-59	15.9	114.5	5000
		8-18-59	16.1	114.3	
		9-17-59	18.0	112.4	
		10-22-59	18.3	112.1	
		11-19-59	18.6	111.8	
		12-17-59	19.3	111.1	
		1-20-60	18.9	111.5	
		2-09-60	16.4	114.0	
		3-16-60	15.4	115.0	
		4-20-60	18.1	112.3	
		5-20-60	18.5	111.9	
		6-15-60	18.3	112.1	
7N/34W-36Q03 S	105.9	8-18-59	11.9	94.0	5000
		9-17-59	12.1	93.8	

* Questionable Measurement
** Approximate Reference Point Elevation

GROUND WATER LEVELS AT WELLS

State Well Number	R P Elev., in feet	Date	Dist. R.P. to Water Surface, in feet	Water Surface Elev., in feet	Agency Supplying Data
SANTA YNEZ RIVER VALLEY					31500
SANTA RITA SUBAREA			31502		
7N/34W-36Q03 S CONT.	105.9	10-22-59	12.3	93.6	5000
		11-19-59	12.6	93.3	
		12-17-59	12.0	93.9	
		1-20-60	10.2	95.7	
		3-16-60	7.0	98.9	
		4-20-60	11.2	94.7	
		5-20-60	11.8	94.1	
		6-15-60	11.7	94.2	
BUELLTON SUBAREA			31503		
6N/31W-16N02 S	371.0	8-25-59	28.1	342.9	5000
		9-25-59	28.9	342.1	
		10-27-59	29.1	341.9	
		12-22-59	28.4	342.6	
		1-27-60	20.7	350.3	
		2-25-60	18.1	352.9	
		3-30-60	17.8	353.2	
		5-25-60	18.4	352.6	
		6-21-60	21.6	349.4	
6N/31W-17D01 S	340.8	7-14-59	7.0	333.8	5000
		9-16-59	8.9	331.9	
		10-21-59	9.2	331.6	
		11-18-59	9.4	331.4	
		12-16-59	9.5	331.3	
		1-19-60	9.5	331.3	
		2-10-60	8.1	332.7	
		3-15-60	7.1	333.7	
		4-19-60	6.9	333.9	
		5-19-60	7.0	333.8	
		6-14-60	7.8	333.0	
6N/31W-17F01 S	363.9	8-25-59	32.0	331.9	5000
		11-25-59	30.1	333.8	
		2-25-60	25.6	338.3	
		3-30-60	27.1	336.8	
		4-26-60	28.8	335.1	
		5-25-60	27.5	336.4	
		6-21-60	28.8	335.1	
6N/31W-17Q01 S	359.1	7-14-59	19.6	339.5	5000
		9-16-59	20.3	338.8	
		10-21-59	20.9	338.2	
		11-18-59	21.1	338.0	
		12-16-59	21.3	337.8	

State Well Number	R P. Elev., in feet	Date	Dist. R.P. to Water Surface, in feet	Water Surface Elev., in feet	Agency Supplying Data
SANTA YNEZ RIVER VALLEY					31500
BUELLTON SUBAREA			31503		
6N/31W-17Q01 S CONT.	359.1	1-19-60	19.6	339.5	5000
		2-10-60	16.9	342.2	
		3-15-60	14.4	344.7	
		4-19-60	15.5	343.6	
		5-19-60	16.0	343.1	
		6-14-60	17.9	341.2	
6N/31W-17R01 S	365.8	11-18-59	18.9	346.9	5000
		12-16-59	27.4	338.4	
		1-19-60	22.6	343.2	
		2-10-60	20.3	345.5	
		3-15-60	17.7	348.1	
		4-19-60	19.3	346.5	
6N/31W-18G01 S	335.7	7-14-59	16.0*	319.7	5000
		9-16-59	17.8	317.9	
		10-21-59	17.3	318.4	
		11-18-59	17.5	318.2	
		12-16-59	17.0	318.7	
		1-19-60	16.0	319.7	
		2-10-60	14.7	321.0	
		3-15-60	14.0*	321.7	
		4-19-60	14.7*	321.0	
		5-19-60	15.7*	320.0	
		6-14-60	14.6	321.1	
6N/31W-18H02 S	346.4	1-19-60	17.9	328.5	5000
		2-10-60	16.6	329.8	
		3-15-60	15.3	331.1	
		6-14-60	16.9	329.5	
6N/31W-18R01 S	350.3	7-14-59	15.5	334.8	5000
		8-13-59	17.3	333.0	
		9-16-59	19.1	331.2	
		10-21-59	19.7	330.6	
		11-18-59	19.9	330.4	
		12-16-59	19.6	330.7	
		1-19-60	17.9	332.4	
		2-10-60	14.9	335.4	
		3-15-60	12.6	337.7	
		6-14-60	15.2	335.1	
6N/31W-21D01 S	366.0	7-14-59	19.6	346.4	5000
		8-13-59	23.1	342.9	
		9-16-59	DRY		
		10-21-59	DRY		

* Questionable Measurement
** Approximate Reference Point Elevation

GROUND WATER LEVELS AT WELLS

State Well Number	R.P. Elev., in feet	Date	Dist. R.P. to Water Surface, in feet	Water Surface Elev., in feet	Agency Supplying Data
SANTA YNEZ RIVER VALLEY					31500
BUELLTON SUBAREA			31503		
6N/31W-21D01 S CONT.	366.0	11-18-59	DRY		5000
		12-16-59	DRY		
		1-19-60	15.9	350.1	
		2-10-60	13.9	352.1	
		3-15-60	12.3	353.7	
		4-19-60	12.4	353.6	
		5-19-60	12.8	353.2	
		6-14-60	16.6	349.4	
6N/32W-02Q01 S	360.4	8-25-59	59.6*	300.8	5000
		9-25-59	59.7	300.7	
		1-27-60	65.2*	295.2	
		2-25-60	60.2	300.2	
		3-30-60	59.8	300.6	
		5-25-60	59.7	300.7	
		6-21-60	60.0	300.4	
6N/32W-09G01 S	306.7	1-19-60	34.4	272.3	5000
		2-10-60	33.0	273.7	
		3-16-60	33.4	273.3	
		4-19-60	36.0	270.7	
		5-19-60	36.4	270.3	
6N/32W-09J01 S	277.8	9-17-59	12.7	265.1	5000
		11-19-59	11.1	266.7	
		12-16-59	8.4	269.4	
		1-19-60	10.0	267.8	
		2-09-60	9.9	267.9	
		3-16-60	9.6	268.2	
		6-15-60	12.2	265.6	
6N/32W-10C02 S	287.5	7-14-59	12.8	274.7	5000
		8-18-59	17.0*	270.5	
		9-16-59	18.2*	269.3	
		10-21-59	18.4	269.1	
		11-18-59	18.7	268.8	
		12-16-59	14.2	273.3	
		1-19-60	12.2	275.3	
		2-10-60	10.8	276.7	
		3-16-60	10.6	276.9	
		5-19-60	12.4*	275.1	
		6-15-60	16.2*	271.3	
6N/32W-10J01 S	318.2	9-17-59	42.1*	276.1	5000
		12-17-59	41.0*	277.2	
		1-19-60	39.7	278.5	

State Well Number	R.P. Elev., in feet	Date	Dist. R.P. to Water Surface, in feet	Water Surface Elev., in feet	Agency Supplying Data
SANTA YNEZ RIVER VALLEY					31500
BUELLTON SUBAREA			31503		
6N/32W-10J01 S CONT.	318.2	2-09-60	38.1	280.1	5000
		3-16-60	36.8	281.4	
		6-15-60	32.9	285.3	
6N/32W-11D01 S	301.0	9-16-59	16.0	285.0	5000
		12-16-59	14.6	286.4	
		1-19-60	12.6	288.4	
		2-10-60	10.9	290.1	
		3-16-60	11.5	289.5	
		4-19-60	12.5	288.5	
6N/32W-11G03 S	301.1	7-01-59	8.4	292.7	5000
		7-15-59	9.6	291.5	
		8-02-59	10.3	290.8	
		8-15-59	10.7	290.4	
		8-31-59	11.6	289.5	
		9-15-59	11.9	289.2	
		10-02-59	11.4	289.7	
		10-15-59	10.9	290.2	
		11-01-59	11.1	290.0	
		11-15-59	11.0	290.1	
		12-01-59	10.8	290.3	
		12-15-59	10.2	290.9	
		1-01-60	10.3	290.8	
		1-15-60	9.3	291.8	
		2-01-60	8.8	292.3	
		2-08-60	7.7	293.4	
		2-15-60	6.9	294.2	
		3-01-60	6.9	294.2	
		3-17-60	6.8	294.3	
		4-01-60	6.7	294.4	
		4-15-60	7.6	293.5	
		5-01-60	7.6	293.5	
		5-16-60	8.2	292.9	
		6-01-60	8.2	292.9	
		6-15-60	8.9	292.2	
		6-30-60	10.0	291.1	
6N/32W-11H02 S	350.0	7-15-59	10.8	339.2	5000
		8-13-59	11.5	338.5	
		9-17-59	12.5	337.5	
		10-21-59	13.1	336.9	
		11-19-59	11.7	338.3	
		12-17-59	11.9	338.1	
		1-19-60	10.9	339.1	
		2-09-60	8.7	341.3	

* Questionable Measurement
** Approximate Reference Point Elevation

GROUND WATER LEVELS AT WELLS

State Well Number	R.P. Elev., in feet	Date	Dist. R.P. to Water Surface, in feet	Water Surface Elev., in feet	Agency Supplying Data
SANTA YNEZ RIVER VALLEY					31500
BUELLTON SUBAREA			31503		
6N/32W-11H02 S CONT.	350.0	3-16-60	8.2	341.8	5000
		4-19-60	9.0	341.0	
		5-19-60	9.3	340.7	
		6-15-60	10.1	339.9	
6N/32W-11L02 S	303.9	8-13-59	14.6*	289.3	5000
		9-17-59	13.0	290.9	
		10-21-59	13.1	290.8	
		11-19-59	11.4	292.5	
		12-17-59	11.3	292.6	
		1-19-60	10.4	293.5	
		2-09-60	9.4	294.5	
		3-16-60	8.0	295.9	
6N/32W-11N01 S	335.7	8-28-59	35.1	300.6	5000
		9-29-59	36.6	299.1	
		10-28-59	38.2	297.5	
		11-25-59	38.9	296.8	
		12-23-59	38.4	297.3	
		1-28-60	38.9	296.8	
		2-26-60	39.0	296.7	
		3-31-60	37.6	298.1	
		4-26-60	38.0	297.7	
		5-26-60	48.5*	287.2	
		6-22-60	37.7	298.0	
6N/32W-12N01 S	293.0	12-17-59	17.6	275.4	5000
		1-19-60	15.1	277.9	
		2-09-60	13.1	279.9	
6N/32W-12Q01 S	320.8	1-19-60	12.4	308.4	5000
		2-12-60	11.1	309.7	
		3-16-60	12.9	307.9	
6N/32W-12R02 S	320.6	7-14-59	4.0	316.6	5000
		8-13-59	5.5	315.1	
		9-16-59	8.3*	312.3	
		10-21-59	9.7*	310.9	
		11-18-59	10.1*	310.5	
		12-16-59	8.8	311.8	
	319.6	1-19-60	4.9	314.7	
		2-10-60	3.9	315.7	
		3-15-60	3.0	316.6	
		4-19-60	4.4	315.2	
		5-19-60	5.7*	313.9	
		6-14-60	5.9	313.7	

State Well Number	R.P. Elev., in feet	Date	Dist. R.P. to Water Surface, in feet	Water Surface Elev., in feet	Agency Supplying Data
SANTA YNEZ RIVER VALLEY					31500
BUELLTON SUBAREA			31503		
6N/32W-13G01 S	318.9	7-15-59	11.5*	307.4	5000
		8-13-59	12.8*	306.1	
		9-17-59	14.2*	304.7	
		10-21-59	15.9	303.0	
		11-19-59	13.8*	305.1	
		12-17-59	13.0*	305.9	
		1-19-60	10.2	308.7	
		2-09-60	8.8	310.1	
		3-16-60	8.1*	310.8	
		4-19-60	10.0*	308.9	
		5-19-60	11.3*	307.6	
		6-15-60	10.7*	308.2	
SANTA YNEZ SUBAREA			31504		
6N/30W-03A01 S	746.0	10-27-59	123.0	623.0	5000
		12-22-59	121.5	624.5	
		1-27-60	120.4	625.6	
		2-25-60	119.7	626.3	
		3-30-60	119.3	626.7	
		4-26-60	119.4	626.6	
		5-25-60	120.4	625.6	
		6-21-60	123.2	622.8	
6N/30W-06A01 S	670.0	7-28-59	95.8	574.2	5000
		10-27-59	104.4	565.6	
		11-25-59	101.2	568.8	
		12-22-59	99.3	570.7	
		1-27-60	95.2	574.8	
		2-25-60	93.0	577.0	
		5-25-60	108.5	561.5	
		6-21-60	122.6*	547.4	
6N/30W-07K06 S	612.0	7-28-59	50.1	561.9	5000
		8-25-59	50.6	561.4	
		9-25-59	51.1	560.9	
		10-27-59	51.4	560.6	
		11-25-59	51.4	560.6	
		12-22-59	51.3	560.7	
		1-27-60	50.6	561.4	
		2-25-60	50.2	561.8	
		3-30-60	50.0	562.0	
		4-26-60	50.6	561.4	
		5-25-60	50.7	561.3	
		6-21-60	51.8	560.2	
6N/30W-09N01 S	661.1	7-28-59	38.9	622.2	5000

* Questionable Measurement
** Approximate Reference Point Elevation

GROUND WATER LEVELS AT WELLS

State Well Number	R.P. Elev., in feet	Date	Dist. R.P. to Water Surface, in feet	Water Surface Elev., in feet	Agency Supplying Data
SANTA YNEZ RIVER VALLEY					31500
SANTA YNEZ SUBAREA			31504		
6N/30W-09N01 S CONT.	661.1	8-25-59	38.9	622.2	5000
		9-25-59	38.9	622.2	
		10-27-59	38.8	622.3	
	661.5	11-25-59	40.4	621.1	
		5-25-60	26.0	635.5	
6N/30W-15A01 S	630.0	7-28-59	14.5	615.5	5000
		8-25-59	14.7	615.3	
		9-25-59	14.9	615.1	
		10-27-59	15.3*	614.7	
		11-25-59	15.0	615.0	
		12-22-59	16.2*	613.8	
		1-27-60	15.2	614.8	
		2-25-60	15.6	614.4	
		3-30-60	14.5*	615.5	
		4-26-60	14.4	615.6	
		5-25-60	15.5	614.5	
		6-21-60	15.5	614.5	
6N/30W-19Q02 S	461.3	8-12-59	15.0	446.3	5000
		11-18-59	16.9	444.4	
		12-16-59	15.2	446.1	
		1-19-60	14.2	447.1	
		2-12-60	8.5	452.8	
		3-15-60	12.8	448.5	
		6-14-60	13.3	448.0	
6N/30W-20H01 S	476.6	9-16-59	22.2*	454.4	5000
		10-21-59	20.2	456.4	
		11-18-59	17.0	459.6	
		12-16-59	15.3	461.3	
		1-19-60	13.2	463.4	
		2-10-60	10.7	465.9	
		3-15-60	10.2	466.4	
		4-19-60	10.4*	466.2	
		5-19-60	10.2*	466.4	
		6-14-60	10.7	465.9	
6N/30W-20H02 S	476.7	7-14-59	16.5*	460.2	5000
		9-16-59	22.7*	454.0	
		10-21-59	20.9	455.8	
		11-18-59	17.6	459.1	
		12-16-59	16.0	460.7	
		1-19-60	13.8	462.9	
		2-10-60	11.2	465.5	
		3-15-60	10.7	466.0	

State Well Number	R.P. Elev., in feet	Date	Dist. R.P. to Water Surface, in feet	Water Surface Elev., in feet	Agency Supplying Data
SANTA YNEZ RIVER VALLEY					31500
SANTA YNEZ SUBAREA			31504		
6N/30W-20H02 S CONT.	476.7	4-19-60	10.8	465.9	5000
		5-19-60	10.7	466.0	
		6-14-60	11.2	465.5	
6N/30W-20H04 S	483.8	8-12-59	14.7	469.1	5000
		9-16-59	16.4*	467.4	
		10-21-59	15.9	467.9	
		11-18-59	13.3	470.5	
		12-16-59	12.1	471.7	
		1-19-60	10.1	473.7	
		2-12-60	8.8	475.0	
		3-15-60	8.8	475.0	
		6-14-60	13.0*	470.8	
6N/30W-20H05 S	478.0	10-21-59	18.3	459.7	5000
		11-18-59	15.2	462.8	
		12-16-59	14.0	464.0	
		1-19-60	11.8	466.2	
		2-12-60	9.1	468.9	
		3-15-60	9.2	468.8	
6N/30W-20N01 S	463.9	7-14-59	10.8	453.1	5000
		9-16-59	18.0	445.9	
		10-21-59	18.1	445.8	
		11-18-59	17.0	446.9	
		12-16-59	16.4	447.5	
		1-19-60	19.3	444.6	
		3-15-60	18.2	445.7	
		4-19-60	18.0	445.9	
		5-19-60	18.1	445.8	
6N/30W-21B02 S	500.9	7-14-59	16.7	484.2	5000
		11-18-59	20.0	480.9	
		12-16-59	18.4	482.5	
		1-19-60	16.3	484.6	
		2-12-60	15.1	485.8	
		3-15-60	15.3	485.6	
		4-19-60	15.2	485.7	
		5-19-60	15.3	485.6	
		6-14-60	15.9	485.0	
6N/30W-21E01 S	493.7	7-14-59	20.8	472.9	5000
		8-11-59	23.6	470.1	
		9-16-59	29.3	464.4	
		10-21-59	28.3	465.4	
		11-18-59	28.0	465.7	

* Questionable Measurement
** Approximate Reference Point Elevation

GROUND WATER LEVELS AT WELLS

State Well Number	R.P. Elev., in feet	Date	Dist. R.P. to Water Surface, in feet	Water Surface Elev., in feet	Agency Supplying Data
SANTA YNEZ RIVER VALLEY					31500
SANTA YNEZ SUBAREA			31504		
6N/30W-21E01 S CONT.	493.7	12-16-59	23.4	470.3	5000
		1-19-60	21.4	472.3	
		2-10-60	19.7	474.0	
		3-15-60	19.6	474.1	
		4-19-60	19.5	474.2	
		5-19-60	19.6	474.1	
		6-14-60	20.0	473.7	
6N/30W-22E01 S	503.0	7-14-59	9.9	493.1	5000
		9-16-59	12.2	490.8	
		10-21-59	12.4	490.6	
		11-18-59	11.8	491.2	
		12-16-59	10.6	492.4	
		1-19-60	10.1	492.9	
		3-15-60	9.5	493.5	
		4-19-60	9.3	493.7	
		5-19-60	9.1	493.9	
		6-14-60	9.7	493.3	
6N/30W-29D03 S	457.6	7-01-59	10.5	447.1	5000
		7-14-59	11.6	446.0	
		8-01-59	13.4	444.2	
		8-15-59	14.1	443.5	
		9-01-59	15.3	442.3	
		9-15-59	15.9	441.7	
		10-01-59	16.8	440.8	
		10-15-59	17.5	440.1	
		11-01-59	18.1	439.5	
		11-14-59	18.3	439.3	
		12-01-59	18.1	439.5	
		12-15-59	17.9	439.7	
		1-01-60	17.6	440.0	
		1-15-60	17.2	440.4	
		2-01-60	16.5	441.1	
		2-15-60	11.4	446.2	
		3-01-60	9.6	448.0	
		3-15-60	7.6	450.0	
		3-28-60	6.9	450.7	
		4-04-60	7.4	450.2	
		4-16-60	6.2	451.4	
		5-03-60	7.8	449.8	
		5-13-60	6.4	451.2	
		5-25-60	7.1	450.5	
		5-31-60	6.7	450.9	
		6-15-60	9.0	448.6	
		6-30-60	9.8	447.8	

State Well Number	R.P. Elev., in feet	Date	Dist. R.P. to Water Surface, in feet	Water Surface Elev., in feet	Agency Supplying Data
SANTA YNEZ RIVER VALLEY					31500
SANTA YNEZ SUBAREA			31504		
6N/30W-29E01 S	465.0	7-01-59	16.1	448.9	5000
		7-14-59	17.4	447.6	
		8-01-59	18.9	446.1	
		8-15-59	20.0	445.0	
		9-01-59	20.6	444.4	
		9-15-59	20.9	444.1	
		10-01-59	21.5	443.5	
		10-08-59	21.6	443.4	
		12-16-59	22.7	442.3	
		1-01-60	22.9	442.1	
		1-14-60	22.9	442.1	
		2-01-60	22.9	442.1	
		2-15-60	22.7	442.3	
		3-01-60	17.5	447.5	
		3-15-60	15.4	449.6	
		4-01-60	14.1	450.9	
		4-14-60	13.7	451.3	
		4-22-60	13.5	451.5	
		5-05-60	14.1	450.9	
		5-15-60	13.6	451.4	
		5-31-60	13.8	451.2	
		6-14-60	14.6	450.4	
		6-30-60	15.7	449.3	
6N/31W-02K01 S	628.0	9-25-59	47.5	580.5	5000
		10-27-59	47.4	580.6	
		11-25-59	44.3	583.7	
		1-27-60	45.7	582.3	
		2-25-60	42.6	585.4	
		3-30-60	42.4	585.6	
		4-26-60	42.8	585.2	
		5-25-60	48.5	579.5	
		6-21-60	48.5*	579.5	
6N/31W-13D01 S	609.0	7-28-59	119.2	489.8	5000
		8-25-59	121.1	487.9	
		10-27-59	120.4	488.6	
		11-25-59	124.5	484.5	
		1-27-60	119.4	489.6	
		2-25-60	118.9	490.1	
		5-25-60	123.8	485.2	
		6-21-60	122.8	486.2	
6N/31W-15A05 S	653.4	7-28-59	15.8	637.6	5000
		8-25-59	18.0	635.4	
		9-25-59	18.0	635.4	

* Questionable Measurement
** Approximate Reference Point Elevation

GROUND WATER LEVELS AT WELLS

State Well Number	R.P. Elev., in feet	Date	Dist. R.P. to Water Surface, in feet	Water Surface Elev., in feet	Agency Supplying Data
SANTA YNEZ RIVER VALLEY					31500
SANTA YNEZ SUBAREA			31504		
6N/31W-15A05 S CONT.	653.4	11-25-59	17.8	635.6	5000
		12-22-59	17.5	635.9	
		1-27-60	17.1	636.3	
	654.2	2-25-60	15.2	639.0	
		3-30-60	15.7	638.5	
		4-26-60	16.0	638.2	
		5-25-60	18.3	635.9	
		6-21-60	18.5	635.7	
6N/31W-21G03 S	375.9	7-14-59	12.6	363.3	5000
		8-12-59	15.3	360.6	
		9-16-59	17.3	358.6	
		10-21-59	18.1	357.8	
		11-18-59	18.3	357.6	
		12-16-59	11.5	364.4	
		1-19-60	7.4	368.5	
		2-10-60	7.1	368.8	
		3-15-60	7.2	368.7	
		4-19-60	7.4	368.5	
		5-19-60	7.4	368.5	
		6-14-60	7.6	368.3	
6N/31W-22F01 S	370.0**	2-12-60	9.1	360.9	5000
		6-14-60	10.0	360.0	
6N/31W-23M01 S	402.9	7-14-59	12.7	390.2	5000
		9-16-59	13.8	389.1	
		11-18-59	14.4	388.5	
		12-16-59	14.1	388.8	
		2-12-60	12.1	390.8	
6N/31W-23N01 S	406.9	9-16-59	12.2	394.7	5000
		11-18-59	12.8	394.1	
		12-16-59	11.6	395.3	
		2-12-60	9.5	397.4	
		3-15-60	10.0	396.9	
		4-19-60	10.3	396.6	
		5-19-60	10.0	396.9	
		6-14-60	9.8	397.1	
6N/31W-24J01 S	432.9	7-14-59	14.9	418.0	5000
		9-16-59	15.8	417.1	
		10-21-59	16.1	416.8	
		11-18-59	15.9	417.0	
		12-16-59	15.5	417.4	
		1-19-60	15.0	417.9	

State Well Number	R.P. Elev., in feet	Date	Dist. R.P. to Water Surface, in feet	Water Surface Elev., in feet	Agency Supplying Data
SANTA YNEZ RIVER VALLEY					31500
SANTA YNEZ SUBAREA			31504		
6N/31W-24J01 S CONT.	432.9	2-12-60	8.7	424.2	5000
		3-15-60	8.4	424.5	
		4-19-60	8.1	424.8	
		5-19-60	8.2	424.7	
		6-14-60	9.1	423.8	
6N/31W-24L01 S	425.9	7-14-59	16.6	409.3	5000
		8-12-59	17.1	408.8	
		9-16-59	17.8	408.1	
		10-21-59	18.0	407.9	
		11-18-59	17.9	408.0	
		12-16-59	17.6	408.3	
		1-19-60	16.1	409.8	
		2-10-60	15.9	410.0	
		3-15-60	13.9	412.0	
		4-19-60	13.6	412.3	
		5-19-60	13.6	412.3	
		6-14-60	16.4	409.5	
7N/30W-33M02 S	746.4	7-28-59	180.7	565.7	5000
		8-25-59	183.7*	562.7	
		9-25-59	183.7	562.7	
		10-27-59	183.5	562.9	
		11-25-59	182.1	564.3	
		12-22-59	179.4	567.0	
		1-27-60	175.6	570.8	
		2-25-60	173.6	572.8	
		3-30-60	173.3	573.1	
		4-26-60	173.9	572.5	
		5-25-60	180.2	566.2	
		6-21-60	183.9	562.5	
7N/31W-23P01 S	822.5	8-25-59	37.6	784.9	5000
		9-25-59	36.8	785.7	
		10-27-59	35.9	786.6	
		11-25-59	34.8	787.7	
		12-22-59	35.1*	787.4	
		1-27-60	32.5	790.0	
		2-25-60	34.9	787.6	
		3-30-60	35.7	786.8	
		4-26-60	36.0	786.5	
7N/31W-25L01 S	806.0	8-25-59	92.0	714.0	5000
		9-25-59	102.2*	703.8	
		1-27-60	101.6	704.4	
		2-25-60	102.0*	704.0	

* Questionable Measurement
** Approximate Reference Point Elevation

GROUND WATER LEVELS AT WELLS

State Well Number	R.P. Elev., in feet	Date	Dist. R.P. to Water Surface, in feet	Water Surface Elev., in feet	Agency Supplying Data
SANTA YNEZ RIVER VALLEY					31500
SANTA YNEZ SUBAREA			31504		
7N/31W-25L01 S	806.0	3-30-60	98.0	708.0	5000
7N/31W-36L02 S	721.4	7-28-59	78.9	642.5	5000
		11-25-59	85.8	635.6	
		1-27-60	73.2	648.2	
		2-25-60	70.8	650.6	
		5-25-60	89.2*	632.2	
HEADWATER SUBAREA			31505		
6N/30W-14N01 S	518.1	7-14-59	5.4	512.7	5000
		8-11-59	6.5	511.6	
		9-16-59	7.2	510.9	
		10-21-59	7.0	511.1	
		11-18-59	6.9	511.2	
		12-16-59	6.6	511.5	
		1-19-60	6.2	511.9	
		5-19-60	4.2	513.9	
		6-14-60	6.6	511.5	
6N/30W-14R02 S	541.9	7-14-59	14.5	527.4	5000
		8-11-59	16.1	525.8	
		9-16-59	17.2	524.7	
		10-21-59	17.0	524.9	
		11-18-59	17.0	524.9	
		12-16-59	15.7	526.2	
		1-19-60	13.4	528.5	
		2-10-60	13.8	528.1	
		3-15-60	14.0	527.9	
		4-19-60	14.1	527.8	
		5-19-60	14.4	527.5	
		6-14-60	15.5	526.4	
6N/30W-14R03 S	537.8	7-14-59	4.4	533.4	5000
		8-11-59	6.8	531.0	
		9-16-59	8.0*	529.8	
		10-21-59	7.7	530.1	
		11-18-59	7.5	530.3	
		12-16-59	6.2*	531.6	
		1-19-60	4.6	533.2	
		3-15-60	4.4	533.4	
		4-19-60	4.5	533.3	
		5-19-60	5.1	532.7	
		6-14-60	4.5	533.3	
6N/30W-22A01 S	515.7	7-14-59	3.9	511.8	5000

State Well Number	R.P. Elev., in feet	Date	Dist. R.P. to Water Surface, in feet	Water Surface Elev., in feet	Agency Supplying Data
SANTA YNEZ RIVER VALLEY					31500
HEADWATER SUBAREA			31505		
6N/30W-22A01 S CONT.	515.7	9-16-59	6.7	509.0	5000
		10-21-59	5.0	510.7	
		11-18-59	5.0	510.7	
6N/30W-22G01 S	517.5	7-14-59	12.5	505.0	5000
		8-12-59	12.5	505.0	
		9-16-59	14.2	503.3	
		10-21-59	13.6	503.9	
		11-18-59	13.7	503.8	
		12-16-59	13.0	504.5	
		1-19-60	12.4	505.1	
		2-10-60	11.2	506.3	
		3-15-60	11.6	505.9	
		4-19-60	11.6	505.9	
		5-19-60	11.5	506.0	
		6-14-60	12.2	505.3	
6N/30W-24C01 S	554.8	7-14-59	8.3	546.5	5000
		10-21-59	8.2	546.6	
		11-18-59	7.5	547.3	
6N/30W-24E01 S	541.3	8-11-59	9.7	531.6	5000
		9-16-59	4.1	537.2	
		12-16-59	3.2	538.1	
		1-19-60	3.1	538.2	
		3-15-60	2.6	538.7	
		6-14-60	11.0*	530.3	
6N/30W-24H01 S	569.8	10-21-59	16.9	552.9	5000
		12-16-59	17.2	552.6	
		1-19-60	17.3	552.5	
		2-10-60	16.4	553.4	
		3-15-60	16.3	553.5	

* Questionable Measurement
** Approximate Reference Point Elevation

GROUND WATER LEVELS AT WELLS

SO COAST BASINS S BAR CO — 31600

GOLETA BASIN — 31601

State Well Number	R.P. Elev., in feet	Date	Dist. R.P. to Water Surface, in feet	Water Surface Elev., in feet	Agency Supplying Data
4N/27W-06Q09 S	326.0	7-31-59	248.9	77.1	5000
		8-24-59	240.0	86.0	
		9-25-59	239.8	86.2	
		10-29-59	238.7	87.3	
		11-25-59	238.3	87.7	
		12-30-59	237.6	88.4	
		1-29-60	237.3	88.7	
		2-24-60	236.8	89.2	
		3-29-60	236.0	90.0	
		5-03-60	235.3	90.7	
		5-27-60	235.2	90.8	
		6-23-60	234.8	91.2	
4N/27W-07N01 S	165.0**	7-31-59	109.3	55.7	5000
		8-24-59	108.8	56.2	
		9-25-59	108.0	57.0	
		10-29-59	107.6	57.4	
		11-25-59	107.4	57.6	
		12-30-59	105.1	59.9	
		1-29-60	102.8	62.2	
		2-24-60	101.4	63.6	
		3-29-60	100.1	64.9	
		5-02-60	100.1	64.9	
		5-27-60	99.2	65.8	
		6-23-60	99.1	65.9	
4N/28W-02N02 S	178.6	7-31-59	37.9	140.7	5000
		8-24-59	38.2	140.4	
		9-25-59	41.1	137.5	
		10-29-59	42.9	135.7	
		11-25-59	44.3	134.3	
		12-30-59	46.1	132.5	
		1-29-60	47.5	131.1	
		2-24-60	48.4	130.2	
		3-29-60	46.8	131.8	
		5-03-60	48.2	130.4	
		5-27-60	49.0	129.6	
		6-23-60	49.1	129.5	
4N/28W-03E02 S	116.9	7-31-59	22.0	94.9	5000
		8-24-59	22.1*	94.8	
		9-25-59	24.1*	92.8	
		10-29-59	16.5	100.4	
		11-25-59	15.8	101.1	
		12-30-59	15.7	101.2	
		1-29-60	15.8	101.1	

SO COAST BASINS S BAR CO — 31600

GOLETA BASIN — 31601

State Well Number	R.P. Elev., in feet	Date	Dist. R.P. to Water Surface, in feet	Water Surface Elev., in feet	Agency Supplying Data
4N/28W-03E02 S CONT.	116.9	2-24-60	14.8	102.1	5000
		3-29-60	13.6	103.3	
		5-03-60	15.5	101.4	
		5-27-60	14.9	102.0	
		6-23-60	15.1	101.8	
4N/28W-03J03 S	139.0	7-31-59	40.4	98.6	5000
		8-24-59	40.3	98.7	
		9-25-59	41.7	97.3	
		10-29-59	41.1	97.9	
		11-25-59	40.9	98.1	
		12-30-59	37.5	101.5	
		1-29-60	39.5	99.5	
		2-24-60	40.1	98.9	
		3-29-60	40.6	98.4	
		5-03-60	40.7	98.3	
		5-27-60	41.4	97.6	
		6-23-60	41.8	97.2	
4N/28W-03M03 S	118.7	7-31-59	109.6	9.1	5000
		8-24-59	109.3	9.4	
		9-25-59	109.7	9.0	
		10-29-59	109.2	9.5	
		11-25-59	109.0	9.7	
		12-30-59	109.2	9.5	
		1-29-60	109.1	9.6	
		2-24-60	108.8	9.9	
		3-29-60	107.5	11.2	
		5-03-60	108.4	10.3	
		5-27-60	108.0	10.7	
		6-23-60	108.1	10.6	
4N/28W-03Q02 S	121.2	7-31-59	139.2*	- 18.0	5000
		8-24-59	139.7*	- 18.5	
		9-25-59	141.2*	- 20.0	
		10-29-59	141.5*	- 20.3	
		11-25-59	137.8*	- 16.6	
		12-30-59	134.7*	- 13.5	
		1-29-60	132.0	- 10.8	
		2-24-60	132.4	- 11.2	
		3-29-60	131.9	- 10.7	
		5-03-60	132.6	- 11.4	
		5-27-60	133.9*	- 12.7	
		6-23-60	134.2*	- 13.0	
4N/28W-04F04 S	155.0	7-31-59	75.0	80.0	5000

* Questionable Measurement
** Approximate Reference Point Elevation

GROUND WATER LEVELS AT WELLS

SO COAST BASINS S BAR CO — 31600

GOLETA BASIN — 31601

State Well Number	R.P. Elev., in feet	Date	Dist. R.P. to Water Surface, in feet	Water Surface Elev., in feet	Agency Supplying Data
4N/28W-04F04 S CONT.	155.0	8-24-59	79.2	75.8	5000
		9-25-59	69.4	85.6	
		10-29-59	51.2	103.8	
		11-25-59	49.5	105.5	
		12-30-59	52.9	102.1	
		1-29-60	47.8	107.2	
		2-24-60	49.4	105.6	
		3-29-60	45.9	109.1	
		5-03-60	44.9	110.1	
		5-27-60	44.5	110.5	
		6-23-60	44.4	110.6	
4N/28W-04Q02 S	88.6	7-31-59	85.7	2.9	5000
		8-24-59	86.1	2.5	
		9-25-59	89.7	- 1.1	
		10-29-59	91.5*	- 2.9	
		11-25-59	91.3*	- 2.7	
		12-30-59	98.0*	- 9.4	
		1-29-60	99.5*	- 10.9	
		2-24-60	103.7	- 15.1	
		3-29-60	102.7	- 14.1	
		5-03-60	103.6	- 15.0	
		5-27-60	103.4	- 14.8	
		6-23-60	103.4	- 14.8	
4N/28W-05N03 S	84.9	7-31-59	30.9	54.0	5000
		8-24-59	31.1	53.8	
		9-25-59	31.7	53.2	
		10-29-59	31.3	53.6	
		11-25-59	31.1	53.8	
		12-30-59	30.5	54.4	
		1-29-60	30.2	54.7	
		2-24-60	29.3	55.6	
		3-29-60	28.1	56.8	
		5-03-60	29.5	55.4	
		5-27-60	29.4	55.5	
		6-23-60	29.4	55.5	
4N/28W-05R04 S	54.2	7-31-59	59.2	- 5.0	5000
		8-24-59	59.4	- 5.2	
		9-25-59	60.3	- 6.1	
		11-25-59	60.6	- 6.4	
		12-30-59	57.3	- 3.1	
		1-29-60	57.0	- 2.8	
		2-24-60	56.2	- 2.0	
		3-29-60	55.4	- 1.2	

SO COAST BASINS S BAR CO — 31600

GOLETA BASIN — 31601

State Well Number	R.P. Elev., in feet	Date	Dist. R.P. to Water Surface, in feet	Water Surface Elev., in feet	Agency Supplying Data
4N/28W-05R04 S CONT.	54.2	5-03-60	56.0	- 1.8	5000
		5-27-60	55.6	- 1.4	
		6-23-60	55.8	- 1.6	
4N/28W-08N03 S	26.0	8-24-59	37.2	- 11.2	5000
		12-30-59	37.5	- 11.5	
		1-29-60	38.8	- 12.8	
		2-24-60	36.9	- 10.9	
		5-03-60	36.3	- 10.3	
		5-27-60	35.8	- 9.8	
		6-23-60	35.8	- 9.8	
4N/28W-09A03 S	86.5	7-31-59	57.0	29.5	5000
		8-24-59	57.2	29.3	
		9-25-59	58.7	27.8	
		10-29-59	60.6*	25.9	
		11-25-59	60.1	26.4	
		12-30-59	61.9	24.6	
		1-29-60	60.9	25.6	
		2-24-60	60.2	26.3	
		3-29-60	59.4	27.1	
		5-03-60	55.6	30.9	
		5-27-60	55.4	31.1	
		6-23-60	55.5	31.0	
4N/28W-09E01 S	43.8	7-31-59	65.9	- 22.1	5000
		8-24-59	66.0	- 22.2	
		9-25-59	66.2	- 22.4	
		10-29-59	66.0	- 22.2	
		11-25-59	66.4	- 22.6	
		12-30-59	64.7	- 20.9	
		1-29-60	64.8	- 21.0	
		2-24-60	63.8	- 20.0	
		3-29-60	63.1	- 19.3	
		5-03-60	62.8	- 19.0	
		5-27-60	62.6	- 18.8	
		6-23-60	62.8	- 19.0	
4N/28W-10F01 S	80.6	7-31-59	72.1	8.5	5000
		8-24-59	72.4	8.2	
		9-25-59	72.8	7.8	
		10-29-59	72.7	7.9	
		11-25-59	72.6	8.0	
		12-30-59	73.3	7.3	
		1-29-60	73.7	6.9	
		2-24-60	73.9	6.7	

* Questionable Measurement
** Approximate Reference Point Elevation

GROUND WATER LEVELS AT WELLS

SO COAST BASINS S BAR CO — 31600

GOLETA BASIN — 31601

State Well Number	R.P. Elev., in feet	Date	Dist. R.P. to Water Surface, in feet	Water Surface Elev., in feet	Agency Supplying Data
4N/28W-10F01 S CONT.	80.6	3-29-60	73.6	7.0	5000
		5-03-60	77.8	2.8	
		5-27-60	77.6	3.0	
		6-23-60	78.6	2.0	
4N/28W-11K04 S	69.0	7-31-59	102.2	- 33.2	5000
		8-24-59	102.5	- 33.5	
		9-25-59	104.1	- 35.1	
		10-29-59	103.4	- 34.4	
		11-25-59	103.0	- 34.0	
		3-29-60	100.8	- 31.8	
		5-03-60	100.7	- 31.7	
		5-27-60	100.5	- 31.5	
		6-23-60	100.6	- 31.6	
4N/28W-11P04 S	38.0**	8-03-59	11.2	26.8	5000
		8-10-59	11.1	26.9	
		8-17-59	11.2	26.8	
		8-24-59	11.0	27.0	
		8-31-59	10.2	27.8	
		9-14-59	10.1	27.9	
		9-21-59	10.0	28.0	
		9-28-59	10.2	27.8	
		10-05-59	10.2	27.8	
		10-12-59	10.4	27.6	
		10-26-59	10.3	27.7	
		11-02-59	10.1	27.9	
		11-16-59	10.0	28.0	
		11-23-59	10.6	27.4	
		11-30-59	10.9	27.1	
4N/28W-11P05 S	40.0**	8-03-59	12.7	27.3	5000
		8-10-59	12.7	27.3	
		8-17-59	12.8	27.2	
		8-24-59	12.6	27.4	
		8-31-59	12.2	27.8	
		9-14-59	12.0	28.0	
		9-21-59	11.9	28.1	
		9-28-59	12.1	27.9	
		10-05-59	12.0	28.0	
		10-12-59	12.2	27.8	
		10-26-59	12.2	27.8	
		11-02-59	12.0	28.0	
		11-16-59	11.9	28.1	
		11-23-59	12.4	27.6	
		11-30-59	12.4	27.6	

SO COAST BASINS S BAR CO — 31600

GOLETA BASIN — 31601

State Well Number	R.P. Elev., in feet	Date	Dist. R.P. to Water Surface, in feet	Water Surface Elev., in feet	Agency Supplying Data
4N/28W-12B01 S	205.0	7-31-59	128.3	76.7	5000
		8-24-59	128.0	77.0	
		11-25-59	128.9	76.1	
		12-30-59	125.2	79.8	
		1-29-60	123.9	81.1	
		2-24-60	124.1	80.9	
		3-29-60	123.3	81.7	
		5-03-60	121.0	84.0	
		5-27-60	121.1	83.9	
4N/28W-12P05 S	100.0**	8-24-59	166.4	- 66.4	5000
		9-25-59	165.0	- 65.0	
		10-29-59	164.3	- 64.3	
		11-25-59	163.6	- 63.6	
		1-29-60	162.0	- 62.0	
		2-24-60	161.1	- 61.1	
		3-29-60	160.3	- 60.3	
		5-03-60	159.6	- 59.6	
		5-27-60	158.9	- 58.9	
		6-23-60	158.6	- 58.6	
4N/28W-14C01 S	48.0**	7-31-59	61.8	- 13.8	5000
		8-24-59	62.4	- 14.4	
		9-25-59	63.1	- 15.1	
		10-29-59	62.8	- 14.8	
		11-25-59	62.4	- 14.4	
		2-24-60	58.6	- 10.6	
		3-29-60	58.1	- 10.1	
		5-27-60	57.8	- 9.8	
		6-23-60	57.5	- 9.5	
4N/28W-16J02 S	28.0	12-30-59	67.2	- 39.2	5000
		1-29-60	60.7	- 32.7	
		3-29-60	69.4	- 41.4	
		5-03-60	67.8	- 39.8	
4N/28W-16L01 S	23.0**	7-31-59	61.1	- 38.1	5000
		8-24-59	61.4	- 38.4	
		9-25-59	62.9	- 39.9	
		10-29-59	52.0	- 29.0	
		11-25-59	50.9	- 27.9	
		12-30-59	43.7	- 20.7	
		1-29-60	39.9	- 16.9	
		2-24-60	39.5	- 16.5	
		3-29-60	38.7	- 15.7	
		5-03-60	45.7	- 22.7	

* Questionable Measurement
** Approximate Reference Point Elevation

GROUND WATER LEVELS AT WELLS

State Well Number	R.P. Elev., in feet	Date	Dist. R.P. to Water Surface, in feet	Water Surface Elev., in feet	Agency Supplying Data
SO COAST BASINS S BAR CO					31600
GOLETA BASIN			31601		
4N/28W-16L01 S CONT.	23.0**	5-27-60	44.4	- 21.4	5000
		6-23-60	44.9	- 21.9	
4N/28W-17R01 S	4.9	7-07-59	1.4	3.5	5000
		7-13-59	.8	4.1	
		8-24-59	1.6	3.3	
		9-28-59	15.6	- 10.7	
		10-26-59	19.3	- 14.4	
		11-16-59	18.6	- 13.7	
	6.7	12-30-59	21.3	- 14.6	
		1-29-60	19.9	- 13.2	
		2-24-60	18.2	- 11.5	
		3-29-60	17.5	- 10.8	
		5-03-60	15.8	- 9.1	
		5-27-60	15.6	- 8.9	
		6-23-60	15.0	- 8.3	
4N/28W-17R02 S	7.9	7-14-59	24.8	- 16.9	5000
		7-20-59	24.5	- 16.6	
		8-10-59	25.4	- 17.5	
		9-01-59	23.4	- 15.5	
		10-01-59	26.9	- 19.0	
		10-28-59	30.1	- 22.2	
		11-16-59	28.6	- 20.7	
	9.4	12-30-59	29.5	- 20.1	
		1-29-60	27.5	- 18.1	
		2-24-60	26.3	- 16.9	
		3-29-60	25.4	- 16.0	
		5-03-60	27.7	- 18.3	
		5-27-60	27.2	- 17.8	
		6-23-60	28.0	- 18.6	
4N/28W-17R04 S	9.5	8-03-59	8.0	1.5	5000
		8-10-59	8.0	1.5	
		8-17-59	7.9	1.6	
		8-24-59	8.3	1.2	
		8-31-59	8.2	1.3	
		9-08-59	8.3	1.2	
		9-14-59	8.3	1.2	
		9-21-59	8.4	1.1	
		9-28-59	8.3	1.2	
		10-05-59	8.2	1.3	
		10-12-59	8.6	0.9	
		10-26-59	8.5	1.0	
		11-02-59	8.5	1.0	
		11-09-59	8.4	1.1	
SO COAST BASINS S BAR CO					31600
GOLETA BASIN			31601		
4N/28W-17R04 S CONT.	9.5	11-16-59	8.5	1.0	5000
		11-23-59	8.6	0.9	
		12-30-59	8.2	1.3	
4N/28W-17R05 S	5.9	8-03-59	3.4	2.5	5000
		8-10-59	3.4	2.5	
		8-17-59	3.4	2.5	
		8-24-59	3.4	2.5	
		8-31-59	2.6	3.3	
		9-08-59	3.7	2.2	
		9-14-59	3.9	2.0	
		9-21-59	4.1	1.8	
		11-30-59	3.8	2.1	
4N/28W-17R06 S	10.3	8-03-59	9.0	1.3	5000
		8-10-59	8.9	1.4	
		8-17-59	8.9	1.4	
		8-24-59	9.1	1.2	
		8-31-59	9.1	1.2	
		9-08-59	9.2	1.1	
		9-14-59	9.2	1.1	
		9-21-59	9.3	1.0	
		9-28-59	9.3	1.0	
		10-05-59	9.4	0.9	
		10-12-59	9.4	0.9	
		10-26-59	9.4	0.9	
		11-02-59	9.4	0.9	
		11-09-59	9.3	1.0	
		11-16-59	9.3	1.0	
		11-23-59	9.4	0.9	
		11-30-59	9.4	0.9	
4N/28W-18G02 S	10.0	7-31-59	18.6	- 8.6	5000
		8-24-59	18.0	- 8.0	
		9-25-59	17.2	- 7.2	
		10-29-59	4.6	5.4	
		11-25-59	8.6*	1.4	
		12-30-59	2.8	7.2	
		1-29-60	2.2	7.8	
		2-24-60	1.7	8.3	
		3-29-60	8.2	1.8	
		5-03-60	4.5	5.5	
		5-27-60	2.8	7.2	
		6-23-60	3.0	7.0	
4N/28W-20C01 S	8.6	8-03-59	3.8	4.8	5000

* Questionable Measurement
** Approximate Reference Point Elevation

GROUND WATER LEVELS AT WELLS

State Well Number	R.P. Elev., in feet	Date	Dist. R.P. to Water Surface, in feet	Water Surface Elev., in feet	Agency Supplying Data
SO COAST BASINS S BAR CO					31600
GOLETA BASIN			31601		
4N/28W-20C01 S CONT.	8.6	8-10-59	3.8	4.8	5000
		8-17-59	3.9	4.7	
		8-24-59	3.9	4.7	
		8-31-59	3.8	4.8	
		9-08-59	4.4	4.2	
		9-14-59	4.8	3.8	
		9-21-59	4.8	3.8	
		9-28-59	8.1	0.5	
		10-05-59	5.4	3.2	
		10-12-59	8.1	0.5	
		10-26-59	6.1	2.5	
		11-02-59	6.2	2.4	
		11-09-59	6.4	2.2	
		11-16-59	7.1	1.5	
		11-23-59	8.6	0.0	
		11-30-59	8.5	0.1	
4N/28W-20C03 S	10.9	8-03-59	6.1	4.8	5000
		8-10-59	6.0	4.9	
		8-17-59	6.0	4.9	
		8-24-59	6.1	4.8	
		8-31-59	6.2	4.7	
		9-08-59	5.9	5.0	
		9-14-59	6.0	4.9	
		9-21-59	5.9	5.0	
		9-28-59	6.1	4.8	
		10-05-59	6.1	4.8	
		10-12-59	5.8	5.1	
		10-26-59	5.1	5.8	
		11-02-59	5.2	5.7	
		11-09-59	5.2	5.7	
		11-16-59	5.3	5.6	
		11-23-59	5.8	5.1	
		11-30-59	5.1	5.8	
4N/29W-13K02 S	25.0	7-31-59	28.6	- 3.6	5000
		8-24-59	27.9	- 2.9	
	25.2	11-30-59	25.0	0.2	
		12-30-59	24.4	0.8	
		1-29-60	27.1	- 1.9	
		2-24-60	27.8	- 2.6	
		3-29-60	28.4	- 3.2	
		5-03-60	27.4	- 2.2	
		5-27-60	26.7	- 1.5	
		6-23-60	26.8	- 1.6	
4N/29W-14A03 S	52.0	3-29-60	53.6	- 1.6	5000

State Well Number	R.P. Elev., in feet	Date	Dist. R.P. to Water Surface, in feet	Water Surface Elev., in feet	Agency Supplying Data
SO COAST BASINS S BAR CO					31600
GOLETA BASIN			31601		
4N/29W-14A03 S CONT.	52.0	5-03-60	53.4	- 1.4	5000
		5-27-60	53.0	- 1.0	
		6-23-60	53.0	- 1.0	
SANTA BARBARA BASIN			31602		
4N/27W-07J02 S	213.0	7-31-59	93.1	119.9	5000
		8-24-59	93.2	119.8	
		9-25-59	92.9	120.1	
		10-29-59	92.1	120.9	
		11-25-59	91.8	121.2	
		12-30-59	95.9	117.1	
		1-29-60	100.2	112.8	
		2-24-60	99.9	113.1	
		3-29-60	98.4	114.6	
		5-03-60	83.0	130.0	
		5-27-60	82.0	131.0	
4N/27W-18R02 S	150.0	9-25-59	35.1	114.9	5000
		10-29-59	35.3	114.7	
		12-30-59	36.7	113.3	
		1-29-60	36.2	113.8	
		2-24-60	35.9	114.1	
		3-29-60	35.0	115.0	
		5-02-60	35.7	114.3	
		5-27-60	36.3	113.7	
		6-23-60	36.1	113.9	
4N/27W-21B01 S	57.0	8-03-59	42.2	14.8	5000
		8-10-59	42.2	14.8	
		8-17-59	42.2	14.8	
		8-24-59	42.2	14.8	
		8-31-59	42.1	14.9	
		9-14-59	42.1	14.9	
		9-21-59	42.0	15.0	
		9-28-59	41.9	15.1	
		10-05-59	41.7	15.3	
		10-12-59	41.8	15.2	
		11-02-59	41.8	15.2	
		11-09-59	41.9	15.1	
		11-16-59	41.9	15.1	
		11-23-59	41.7	15.3	
		11-30-59	41.2	15.8	
		12-30-59	41.7	15.3	
		1-29-60	41.4	15.6	
		2-24-60	41.4	15.6	

* Questionable Measurement
** Approximate Reference Point Elevation

GROUND WATER LEVELS AT WELLS

State Well Number	R.P. Elev., in feet	Date	Dist. R.P. to Water Surface, in feet	Water Surface Elev., in feet	Agency Supplying Data
SO COAST BASINS S BAR CO					31600
SANTA BARBARA BASIN			31602		
4N/27W-21B01 S CONT.	57.0	3-29-60	41.1	15.9	5000
		5-02-60	48.0	9.0	
		5-27-60	49.0	8.0	
		6-23-60	49.4	7.6	
CARPINTERIA BASIN			31604		
4N/25W-19F04 S	106.0	7-31-59	94.0	12.0	5000
		8-24-59	94.3	11.7	
		9-25-59	97.2	8.8	
		10-29-59	96.4	9.6	
		11-25-59	96.0	10.0	
		12-30-59	99.8	6.2	
		1-29-60	98.9	7.1	
		2-24-60	97.7	8.3	
		3-29-60	95.3	10.7	
		4-25-60	94.7	11.3	
		5-27-60	94.4	11.6	
		6-23-60	96.3	9.7	
4N/25W-19J05 S	55.2	7-31-59	63.4*	- 8.2	5000
		8-24-59	63.6*	- 8.4	
		9-25-59	70.5	- 15.3	
		10-29-59	68.7	- 13.5	
		11-25-59	70.9	- 15.7	
		12-30-59	68.6	- 13.4	
		1-29-60	66.0	- 10.8	
		2-24-60	64.1	- 8.9	
		3-29-60	61.6	- 6.4	
		4-25-60	60.9	- 5.7	
		5-27-60	55.4	- 0.2	
		6-23-60	66.2*	- 11.0	
4N/25W-20L04 S	114.0**	7-31-59	131.8	- 17.8	5000
		8-24-59	132.3	- 18.3	
		9-25-59	135.7*	- 21.7	
		10-29-59	134.5*	- 20.5	
		11-25-59	134.4*	- 20.4	
		12-30-59	132.9	- 18.9	
		1-29-60	127.9	- 13.9	
		2-24-60	123.6	- 9.6	
		3-29-60	122.2	- 8.2	
		4-25-60	121.4	- 7.4	
		5-27-60	123.0*	- 9.0	
		6-23-60	128.8*	- 14.8	
4N/25W-21N03 S	59.8	7-31-59	64.6*	- 4.8	5000

State Well Number	R.P. Elev., in feet	Date	Dist. R.P. to Water Surface, in feet	Water Surface Elev., in feet	Agency Supplying Data
SO COAST BASINS S BAR CO					31600
CARPINTERIA BASIN			31604		
4N/25W-21N03 S CONT.	59.8	8-24-59	65.1*	- 5.3	5000
		9-25-59	71.4*	- 11.6	
		10-29-59	63.5	- 3.7	
		11-25-59	64.0	- 4.2	
		1-29-60	62.2	- 2.4	
		2-24-60	60.8	- 1.0	
		3-29-60	59.2	0.6	
		4-25-60	58.8	1.0	
		5-27-60	58.2	1.6	
		6-23-60	68.9	- 9.1	
4N/25W-21R01 S	128.0**	7-31-59	106.0	22.0	5000
		8-24-59	106.2	21.8	
		9-25-59	108.7	19.3	
		10-29-59	106.8	21.2	
		11-25-59	106.4	21.6	
		12-30-59	111.3	16.7	
		1-29-60	111.0	17.0	
		2-24-60	111.9	16.1	
		3-29-60	110.0	18.0	
		4-25-60	110.1	17.9	
		5-27-60	109.6	18.4	
		6-23-60	110.6	17.4	
4N/25W-22R01 S	212.0	7-31-59	101.5*	110.5	5000
		8-24-59	101.9*	110.1	
		9-25-59	109.5*	102.5	
		10-29-59	108.1*	103.9	
		11-25-59	107.1*	104.9	
		12-30-59	100.6	111.4	
		1-29-60	93.2	118.8	
		2-24-60	88.3	123.7	
		3-29-60	85.7	126.3	
		5-02-60	89.6	122.4	
		5-27-60	105.7*	106.3	
		6-23-60	106.1*	105.9	
4N/25W-25L01 S	229.0	7-31-59	26.0	203.0	5000
		8-24-59	26.1	202.9	
		12-30-59	53.9*	175.1	
		3-29-60	16.2	212.8	
		5-02-60	18.3	210.7	
4N/25W-26A01 S	421.0	7-31-59	287.9	133.1	5000
		8-24-59	290.0	131.0	
		9-28-59	291.9	129.1	

* Questionable Measurement
** Approximate Reference Point Elevation

GROUND WATER LEVELS AT WELLS

SO COAST BASINS S BAR CO 31600

CARPINTERIA BASIN 31604

State Well Number	R.P. Elev., in feet	Date	Dist. R.P. to Water Surface, in feet	Water Surface Elev., in feet	Agency Supplying Data
4N/25W-26A01 S CONT.	421.0	10-29-59	290.2	130.8	5000
		11-25-59	289.4	131.6	
		12-30-59	294.4	126.6	
		1-29-60	291.6	129.4	
		2-24-60	290.7	130.3	
		3-29-60	282.7	138.3	
		5-02-60	284.1	136.9	
		5-27-60	283.9	137.1	
4N/25W-26C02 S	432.0**	7-31-59	286.0	146.0	5000
		8-24-59	286.1	145.9	
		9-28-59	291.5	140.5	
		10-29-59	290.0	142.0	
		11-25-59	289.1	142.9	
		12-30-59	296.3	135.7	
		1-29-60	292.2	139.8	
		2-24-60	291.3	140.7	
		3-29-60	283.0	149.0	
		5-02-60	286.7	145.3	
		5-27-60	286.2	145.8	
4N/25W-27Q02 S	128.0	9-25-59	137.5*	- 9.5	5000
		12-30-59	153.0	- 25.0	
		1-29-60	141.8	- 13.8	
		2-24-60	140.3	- 12.3	
		3-29-60	138.4	- 10.4	
		5-02-60	137.9	- 9.9	
		5-27-60	137.2	- 9.2	
		6-23-60	137.6	- 9.6	
4N/25W-27R02 S	132.0	7-31-59	156.4	- 24.4	5000
		8-24-59	157.1	- 25.1	
		9-25-59	164.3*	- 32.3	
		10-29-59	162.4	- 30.4	
		11-25-59	161.9	- 29.9	
		12-30-59	161.4	- 29.4	
		1-29-60	158.1	- 26.1	
		2-24-60	157.0	- 25.0	
		3-29-60	153.6	- 21.6	
		5-02-60	158.3	- 26.3	
		5-27-60	157.1	- 25.1	
		6-23-60	157.4	- 25.4	
4N/25W-28J01 S	100.0	10-29-59	111.7	- 11.7	5000
		11-25-59	111.6	- 11.6	
		12-30-59	116.9	- 16.9	

SO COAST BASINS S BAR CO 31600

CARPINTERIA BASIN 31604

State Well Number	R.P. Elev., in feet	Date	Dist. R.P. to Water Surface, in feet	Water Surface Elev., in feet	Agency Supplying Data
4N/25W-28J01 S CONT.	100.0	1-29-60	112.9	- 12.9	5000
		2-24-60	110.5	- 10.5	
		3-29-60	108.3	- 8.3	
		6-23-60	113.2	- 13.2	
4N/25W-28M01 S	58.0	7-31-59	80.1	- 22.1	5000
		8-24-59	79.1	- 21.1	
		9-25-59	80.2	- 22.2	
		10-29-59	79.3	- 21.3	
		11-25-59	79.4	- 21.4	
		12-30-59	78.4	- 20.4	
		1-29-60	74.8	- 16.8	
		2-24-60	73.1	- 15.1	
		3-29-60	71.9	- 13.9	
		4-25-60	71.0	- 13.0	
		5-27-60	70.9	- 12.9	
		6-23-60	73.1	- 15.1	
4N/25W-29D01 S	17.0	7-31-59	28.2	- 11.2	5000
		8-24-59	28.3	- 11.3	
		9-25-59	29.1	- 12.1	
		10-29-59	28.7	- 11.7	
		11-25-59	27.9	- 10.9	
		12-30-59	32.0	- 15.0	
		1-29-60	29.6	- 12.6	
		2-24-60	28.0	- 11.0	
		3-29-60	25.6	- 8.6	
		5-02-60	23.9	- 6.9	
		5-27-60	24.1	- 7.1	
		6-23-60	24.4	- 7.4	
4N/25W-29L01 S	20.0	7-31-59	23.8	- 3.8	5000
		8-24-59	24.5	- 4.5	
		9-25-59	25.6	- 5.6	
		10-29-59	25.0	- 5.0	
		11-25-59	24.1	- 4.1	
		12-30-59	24.7	- 4.7	
		1-29-60	22.0	- 2.0	
		2-24-60	19.1	0.9	
		3-29-60	18.6	1.4	
		5-02-60	17.8	2.2	
		5-27-60	18.2	1.8	
		6-23-60	18.4	1.6	
4N/25W-29R01 S	33.0	7-31-59	63.7	- 30.7	5000
		9-25-59	66.3	- 33.3	

* Questionable Measurement
** Approximate Reference Point Elevation

GROUND WATER LEVELS AT WELLS

State Well Number	R.P. Elev., in feet	Date	Dist. R.P. to Water Surface, in feet	Water Surface Elev., in feet	Agency Supplying Data
SO COAST BASINS S BAR CO					31600
CARPINTERIA BASIN			31604		
4N/25W-29R01 S CONT.	33.0	10-29-59	65.7	- 32.7	5000
		11-25-59	65.4	- 32.4	
		12-30-59	56.7	- 23.7	
		1-29-60	49.6	- 16.6	
		2-24-60	47.0	- 14.0	
		3-29-60	45.6	- 12.6	
		5-02-60	48.3	- 15.3	
		5-27-60	56.4	- 23.4	
		6-23-60	55.1	- 22.1	
4N/25W-30D01 S	8.4	7-31-59	10.5	- 2.1	5000
		8-24-59	8.9	- 0.5	
		9-25-59	9.1	- 0.7	
		10-29-59	6.4	2.0	
		11-25-59	5.4	3.0	
		12-30-59	13.4	- 5.0	
		1-29-60	11.6	- 3.2	
		2-24-60	10.5	- 2.1	
		3-29-60	9.4	- 1.0	
		5-02-60	7.8	0.6	
		5-27-60	7.2	1.2	
		6-23-60	7.4	1.0	
4N/25W-30D02 S	11.0	1-29-60	19.1	- 8.1	5000
		2-24-60	18.0	- 7.0	
4N/25W-35A03 S	148.0	7-31-59	78.9	69.1	5000
		8-24-59	79.2	68.8	
		9-25-59	87.6	60.4	
		10-29-59	85.1	62.9	
		11-25-59	84.3	63.7	
		12-30-59	92.3	55.7	
		5-18-60	92.8	55.2	
		5-27-60	92.6	55.4	
		6-23-60	93.0	55.0	
4N/25W-35M05 S	218.5	12-30-59	185.0	33.5	5000
		1-29-60	179.9	38.6	
		3-29-60	177.2	41.3	
		5-02-60	179.9	38.6	
4N/26W-23A02 S	64.0	7-31-59	52.5	11.5	5000
		8-24-59	52.8	11.2	
		9-25-59	59.2	4.8	
		10-29-59	58.4	5.6	
		11-25-59	58.1	5.9	

State Well Number	R.P. Elev., in feet	Date	Dist. R.P. to Water Surface, in feet	Water Surface Elev., in feet	Agency Supplying Data
SO COAST BASINS S BAR CO					31600
CARPINTERIA BASIN			31604		
4N/26W-23A02 S CONT.	64.0	12-30-59	50.7	13.3	5000
		1-29-60	50.4	13.6	
		2-24-60	49.5	14.5	
		3-29-60	47.3	16.7	
		4-25-60	46.9	17.1	
		5-27-60	46.7	17.3	
		6-23-60	48.3	15.7	

* Questionable Measurement
** Approximate Reference Point Elevation

GROUND WATER LEVELS AT WELLS

State Well Number	R.P. Elev., in feet	Date	Dist. R.P. to Water Surface, in feet	Water Surface Elev., in feet	Agency Supplying Data
CARRIZO PLAIN					31900
29S/17E-13R01 M	2038.0	10-09-59	35.1	2002.9	5050
		1-08-60	35.0	2003.0	
		3-18-60	34.0	2004.0	
29S/18E-28K01 M	2020.0**	10-09-59	34.5	1985.5	5050
		1-08-60	33.9	1986.1	
		3-18-60	33.8	1986.2	
29S/18E-28L01 M	2020.0**	1-08-60	28.0*	1992.0	5050
		3-18-60	33.0*	1987.0	
30S/18E-02N01 M	1985.0**	1-08-60	19.2	1965.8	5050
		3-18-60	17.2	1967.8	

State Well Number	R.P. Elev., in feet	Date	Dist. R.P. to Water Surface, in feet	Water Surface Elev., in feet	Agency Supplying Data
CAMBRIA GROUP					32100
SAN SIMEON BASIN			32103		
27S/08E-06G01 M	20.0**	12-23-59	11.4	8.6	5050
27S/08E-09L01 M	30.0**	9-23-59	10.3	19.7	5050
		12-28-59	12.7	17.3	
		3-23-60	9.1	20.9	
SANTA ROSA BASIN			32104		
27S/08E-24J01 M	84.0**	9-23-59	27.5	56.5	5050
		12-28-59	27.2	56.8	
		3-23-60	26.2	57.8	
27S/08E-26C01 M	50.0**	12-28-59	7.0	43.0	5050
27S/08E-26C02 M	44.0**	12-28-59	19.0	25.0	5050
		3-23-60	11.6	32.4	
27S/08E-26C03 M	50.0**	9-23-59	25.4	24.6	5050
		12-23-59	24.9	25.1	
		3-23-60	24.7	25.3	
VILLA BASIN			32105		
28S/09E-23E02 M	70.0**	9-23-59	19.9	50.1	5050
		12-28-59	20.0	50.0	
		3-23-60	19.5	50.5	
OLD BASIN			32107		
28S/10E-34N03 M	47.0**	9-23-59	33.1	13.9	5050
		12-28-59	37.0	10.0	
		3-23-60	18.5	28.5	
29S/10E-03C03 M	35.0**	12-28-59	39.8*	- 4.8	5050
		12-28-59	37.1*	- 2.1	
		3-23-60	24.3*	10.7	
		3-23-60	12.4*	22.6	
29S/10E-03C07 M	40.0**	12-28-59	31.7*	8.3	5050
		3-23-60	17.6	22.4	
TORO BASIN			32108		
29S/10E-01P01 M	130.0**	9-23-59	9.7	120.3	5050
		12-28-59	8.0*	122.0	
		3-23-60	7.1	122.9	

* Questionable Measurement
** Approximate Reference Point Elevation

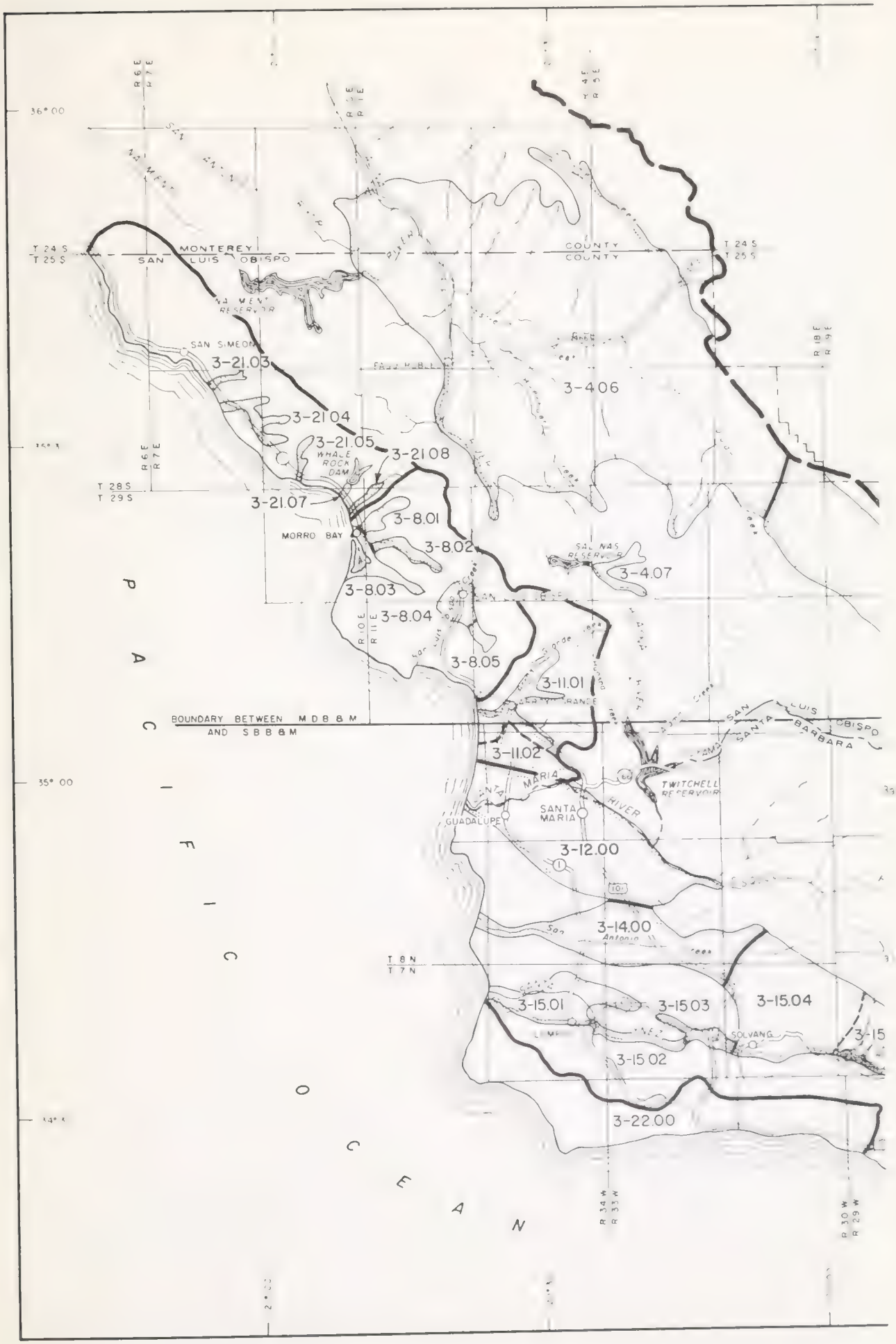
36° 00
35° 00
T 24 S
T 25 S
T 28 S
T 29 S
T 8 N
T 7 N
R 6 E
R 7 E
R 10 E
R 11 E
R 18 E
R 19 E
R 34 W
R 33 W
R 30 W
R 29 W
SAN LUIS OBISPO
MONTEREY COUNTY
COUNTY
SAN SIMEON
WHALE ROCK DAM
MORRO BAY
SALINAS RESERVOIR
BOUNDARY BETWEEN MDB&M AND SBB&M
SAN LUIS OBISPO
SANTA BARBARA
TWITCHELL RESERVOIR
SANTA MARIA RIVER
SANTA MARIA
GUADALUPE
SOLVANG
101
3-21.03
3-21.04
3-21.05
3-21.08
3-21.07
3-8.01
3-8.02
3-8.03
3-8.04
3-8.05
3-4.06
3-4.07
3-11.01
3-11.02
3-12.00
3-14.00
3-15.01
3-15.03
3-15.04
3-15.02
3-22.00
P A C I F I C O C E A N

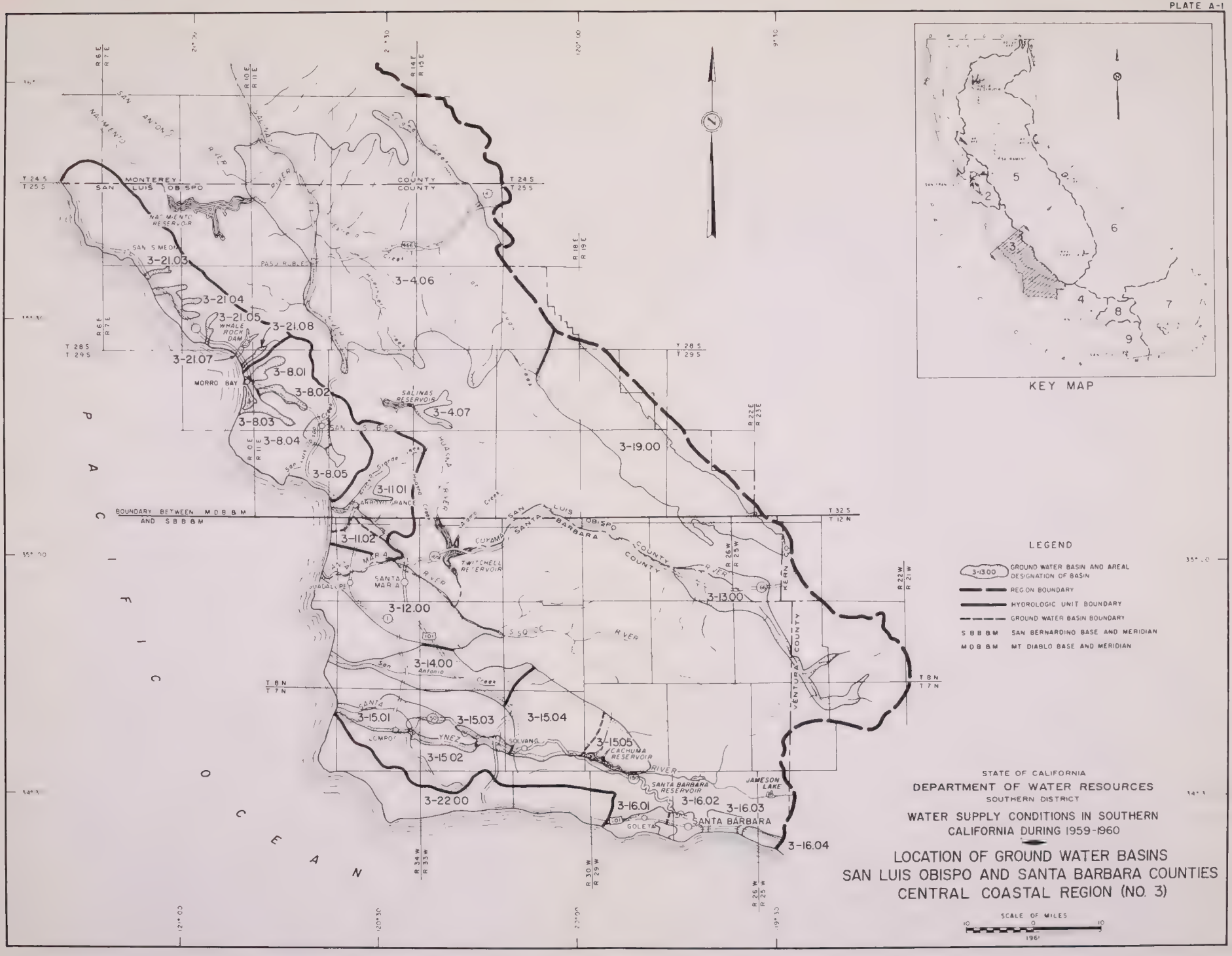
KEY MAP
LEGEND
3-13.00 GROUND WATER BASIN AND AREAL DESIGNATION OF BASIN
REGION BOUNDARY
HYDROLOGIC UNIT BOUNDARY
GROUND WATER BASIN BOUNDARY
S B B & M SAN BERNARDINO BASE AND MERIDIAN
M D B & M MT DIABLO BASE AND MERIDIAN
STATE OF CALIFORNIA
DEPARTMENT OF WATER RESOURCES
SOUTHERN DISTRICT
WATER SUPPLY CONDITIONS IN SOUTHERN CALIFORNIA DURING 1959-1960
LOCATION OF GROUND WATER BASINS
SAN LUIS OBISPO AND SANTA BARBARA COUNTIES
CENTRAL COASTAL REGION (NO. 3)
SCALE OF MILES
PACIFIC OCEAN
MONTEREY COUNTY
SAN LUIS OBISPO COUNTY
SANTA BARBARA COUNTY
KERN COUNTY
VENTURA COUNTY
BOUNDARY BETWEEN M D B & M AND S B B & M
MORRO BAY
SALINAS RESERVOIR
NACIMIENTO RESERVOIR
WHALE ROCK DAM
TWITCHELL RESERVOIR
CACHUMA RESERVOIR
SANTA BARBARA RESERVOIR
JAMESON LAKE
SANTA BARBARA
GOLETA
SOLVANG
SANTA MARIA
3-21.03
3-21.04
3-21.05
3-21.08
3-21.07
3-8.01
3-8.02
3-8.03
3-8.04
3-8.05
3-4.06
3-4.07
3-19.00
3-11.01
3-11.02
3-12.00
3-13.00
3-14.00
3-15.01
3-15.02
3-15.03
3-15.04
3-15.05
3-22.00
3-16.01
3-16.02
3-16.03
3-16.04

NUMERICAL DESIGNATIONS OF
GROUND WATER BASINS

3-4.00	Salinas Valley
3-4.06	Paso Robles Basin
3-4.07	Pozo Basin
3-8.00	n Luis Obispo Group
3-8.01	Morro Basin
3-8.02	Chorro Basin
3-8.03	Los Osos Basin
3-8.04	San Luis Obispo Basin
3-8.05	Pismo Basin
3-11.00	Arroyo Grande Group
3-11.01	Arroyo Grande Basin
3-11.02	Nipomo Mesa Basin
3-12.00	Santa Maria River Valley
3-13.00	Cuyama River Valley
3-14.00	San Antonio Creek Valley
3-15.00	Santa Ynez River Valley
3-15.01	Lompoc Subarea
3-15.02	Santa Rita Subarea
3-15.03	Buellton Subarea
3-15.04	Santa Ynez Subarea
3-15.05	Headwater Subarea
3-16.00	South Coast Basins (Santa Barbara County)
3-16.01	Goleta Basin
3-16.02	Santa Barbara Basin
3-16.03	Montecito Subarea
3-16.04	Carpinteria Basin
3-19.00	Carrizo Plain
3-21.00	Cambria Group
3-21.03	San Simeon Basin
3-21.04	Santa Rosa Basin
3-21.05	Villa Basin
3-21.08	Toro Basin
3-22.00	Santa Barbara County Coastal Group

KEY MAP

LEGEND

3-13.00	GROUND WATER BASIN AND AREAL DESIGNATION OF BASIN
	REGION BOUNDARY
	HYDROLOGIC UNIT BOUNDARY
	GROUND WATER BASIN BOUNDARY
S B B & M	SAN BERNARDINO BASE AND MERIDIAN
M D B & M	MT DIABLO BASE AND MERIDIAN

35° 00'

34° 30

STATE OF CALIFORNIA
DEPARTMENT OF WATER RESOURCES
SOUTHERN DISTRICT

WATER SUPPLY CONDITIONS IN SOUTHERN CALIFORNIA DURING 1959-1960

LOCATION OF GROUND WATER BASINS SAN LUIS OBISPO AND SANTA BARBARA COUNTIES CENTRAL COASTAL REGION (NO. 3)

SCALE OF MILES
10 0 0
1961

NUMERICAL DESIGNATIONS OF
GROUND WATER BASINS

3-4.00	Salinas Valley
3-4.06	Paso Robles Basin
3-4.07	Pozo Basin
3-8.00	n Luis Obispo Group
3-8.01	Morro Basin
3-8.02	Chorro Basin
3-8.03	Los Osos Basin
3-8.04	San Luis Obispo Basin
3-8.05	Pismo Basin
3-11.00	Arroyo Grande Group
3-11.01	Arroyo Grande Basin
3-11.02	Nipomo Mesa Basin
3-12.00	Santa Maria River Valley
3-13.00	Cuyama River Valley
3-14.00	San Antonio Creek Valley
3-15.00	Santa Ynez River Valley
3-15.01	Lompoc Subarea
3-15.02	Santa Rita Subarea
3-15.03	Buellton Subarea
3-15.04	Santa Ynez Subarea
3-15.05	Headwater Subarea
3-16.00	South Coast Basins (Santa Barbara County)
3-16.01	Goleta Basin
3-16.02	Santa Barbara Basin
3-16.03	Montecito Subarea
3-16.04	Carpinteria Basin
3-19.00	Carrizo Plain
3-21.00	Cambria Group
3-21.03	San Simeon Basin
3-21.04	Santa Rosa Basin
3-21.05	Villa Basin
3-21.08	Toro Basin
3-22.00	Santa Barbara County Coastal Group

APPENDIX B

RECORDS OF GROUND WATER LEVELS AT WELLS
LOS ANGELES REGION (NO. 4)

TABLE OF CONTENTS

		Page
Upper Ojai Valley	40100	B-1
Ojai Valley	40200	B-1
Ventura River Valley	40300	B-6
Upper Ventura River Basin	40302	B-6
Santa Clara River Valley	40400	B-15
Oxnard Plain Pressure Area	40401	B-15
Oxnard Plain Forebay Area	40402	B-33
Mound Pressure Area	40403	B-39
Santa Paula Basin	40404	B-43
Fillmore Basin	40405	B-49
Piru Basin	40406	B-57
Eastern Basin	40407	B-62
Acton Valley	40500	B-70
Pleasant Valley	40600	B-71
Arroyo Santa Rosa Valley	40700	B-77
Las Posas Valley	40800	B-79
West Las Posas Basin	40801	B-79
East Las Posas Basin	40802	B-80
Simi Valley	40900	B-86
Conejo Valley	41000	B-93
Coastal Plain, Los Angeles County	41100	B-101
Santa Monica Basin	41101	B-101
West Coast Basin	41102	B-104
Central Basin Pressure Area	41103	B-143

Page

Coastal Plain, Los Angeles County (continued)

Los Angeles Forebay Area 41104 . . . . . B-217

Montebello Forebay Area 41105 . . . . . B-225

Hollywood Basin 41106 . . . . . B-262

Whittier Area 41108 . . . . . B-263

San Fernando Valley 41200 . . . . . B-264

San Fernando Basin 41201 . . . . . B-264

Bull Canyon Basin 41202 . . . . . B-287

Sylmar Basin 41203 . . . . . B-287

Tujunga Basin 41205 . . . . . B-289

Verdugo Basin 41207 . . . . . B-290

San Gabriel Valley 41300 . . . . . B-293

Main San Gabriel Basin 41301 . . . . . B-293

Monk Hill Basin 41302 . . . . . B-332

Pasadena Subarea 41303 . . . . . B-335

Santa Anita Subarea 41304 . . . . . B-344

Upper Canyon Basin 41305 . . . . . B-348

Lower Canyon Basin 41306 . . . . . B-350

Glendora Basin 41307 . . . . . B-351

Way Hill Basin 41308 . . . . . B-353

San Dimas Basin 41309 . . . . . B-354

Foothill Basin 41310 . . . . . B-357

Spadra Basin 41311 . . . . . B-358

Puente Basin 41312 . . . . . B-358

		Page
Upper Santa Ana Valley (Los Angeles County)	41400	B-361
Chino Basin	41401	B-361
Pomona Basin	41402	B-363
Live Oak Basin	41403	B-365
Claremont Heights Basin	41404	B-367
Tierra Rejada Valley	41500	B-371
Malibu Coastal Group	41600	B-372
Hidden Valley Basin	41601	B-372
Russell Basin	41602	B-373
Arroyo Sequit Canyon Basin	41605	B-373
Nicholas Canyon Basin	41606	B-374
Trancas Canyon Basin	41609	B-374
Zuma Canyon Basin	41610	B-374
Ramera Canyon Basin	41611	B-374
Solstice Canyon Basin	41614	B-374
Malibu Creek Basin	41616	B-375
Los Flores Canyon Basin	41619	B-375
Piedra Gorda Canyon Basin	41620	B-375
Topanga Canyon Basin	41623	B-375
Las Virgenes Canyon Basin	41625	B-375

PLATE

Plate No.	
B-1	Bound at end of Appendix B

GROUND WATER LEVELS AT WELLS

State Well Number	R.P. Elev., in feet	Date	Dist. R.P. to Water Surface, in feet	Water Surface Elev., in feet	Agency Supplying Data
UPPER OJAI VALLEY					40100
4N/22W-10K02 S	1326.0	7-23-59	23.6	1302.4	2100
		9-23-59	18.8	1307.2	
	1325.9	12-10-59	19.4	1306.5	
		12-29-59	19.1	1306.8	
		1-27-60	18.5	1307.4	
		2-24-60	18.5	1307.4	
		3-24-60	18.2	1307.7	
		4-26-60	24.1*	1301.8	
		5-24-60	20.1	1305.8	
		6-24-60	31.5	1294.4	
4N/22W-12F01 S	1618.1	7-23-59	138.0	1480.1	2100
		9-23-59	196.8*	1421.3	
		12-10-59	147.1	1471.0	
		12-29-59	148.8	1469.3	
		1-27-60	143.7	1474.4	
		2-24-60	138.8	1479.3	
		3-29-60	134.7	1483.4	
		4-26-60	135.1	1483.0	
		6-24-60	139.5	1478.6	
4N/22W-17G01 S	1247.5	7-23-59	105.0	1142.5	2100
		12-10-59	126.6	1120.9	
		3-22-60	98.0	1149.5	
		5-12-60	96.5	1151.0	

State Well Number	R.P. Elev., in feet	Date	Dist. R.P. to Water Surface, in feet	Water Surface Elev., in feet	Agency Supplying Data
OJAI VALLEY					40200
4N/22W-04J01 S	1145.0	7-23-59	205.5	939.5	2100
		9-23-59	213.8	931.2	
		12-10-59	219.1	925.9	
		12-29-59	219.9	925.1	
		1-27-60	220.0	925.0	
		2-26-60	219.0	926.0	
		3-29-60	218.3	926.7	
		4-26-60	217.5	927.5	
		5-24-60	216.8	928.2	
		6-24-60	218.2	926.8	
4N/22W-04L01 S	1034.5	7-23-59	202.1	832.4	2100
		9-23-59	225.5	809.0	
		12-10-59	231.4	803.1	
		3-23-60	222.1	812.4	
		5-17-60	226.5	808.0	
4N/22W-04M01 S	998.3	7-23-59	182.7*	815.6	2100
		9-23-59	201.8*	796.5	
		12-10-59	207.2*	791.1	
		3-23-60	199.0	799.3	
		5-17-60	203.4	794.9	
4N/22W-04M02 S	1008.2	7-23-59	DRY		2100
		9-23-59	DRY		
		12-10-59	DRY		
		3-23-60	DRY		
		5-17-60	DRY		
4N/22W-04M05 S	993.2	3-23-60	209.0	784.2	2100
		5-17-60	213.2	780.0	
4N/22W-04M08 S	988.5**	7-23-59	206.0	782.5	2100
		9-23-59	225.0*	763.5	
		3-22-60	213.1	775.4	
		5-12-60	217.8	770.7	
4N/22W-04P04 S	1030.6	9-23-59	184.1	846.5	2100
		12-10-59	199.2*	831.4	
		3-23-60	187.9	842.7	
4N/22W-04R01 S	1046.3	7-23-59	66.5*	979.8	2100
		9-23-59	83.7	962.6	
		12-10-59	89.9	956.4	
		3-23-60	90.2	956.1	
		5-17-60	90.1	956.2	
4N/22W-05C02 S	924.3	7-23-59	171.5	752.8	2100

* Questionable Measurement
** Approximate Reference Point Elevation

GROUND WATER LEVELS AT WELLS

State Well Number	R.P. Elev., in feet	Date	Dist. R.P. to Water Surface, in feet	Water Surface Elev., in feet	Agency Supplying Data
OJAI VALLEY					40200
4N/22W-05C02 S CONT.	924.3	10-06-59	193.2	731.1	2100
		12-15-59	205.2	719.1	
		12-29-59	200.5	723.8	
		1-27-60	192.3	732.0	
		2-26-60	186.2	738.1	
		3-29-60	182.9	741.4	
		4-26-60	194.4	729.9	
		5-24-60	197.1	727.2	
		6-24-60	209.0	715.3	
4N/22W-05D01 S	890.6	7-23-59	139.8	750.8	2100
		10-06-59	161.4	729.2	
		12-15-59	173.0	717.6	
		3-23-60	153.0	737.6	
		5-17-60	162.6	728.0	
4N/22W-05D03 S	896.0	7-23-59	145.1	750.9	2100
		12-15-59	179.0	717.0	
		3-23-60	157.6	738.4	
		5-17-60	167.8	728.2	
4N/22W-05E05 S	859.2	7-13-59	111.2	748.0	2100
		12-29-59	138.1	721.1	
		1-27-60	130.0	729.2	
		2-26-60	123.0	736.2	
		3-29-60	120.5	738.7	
		6-24-60	150.0	709.2	
4N/22W-05E07 S	897.4	7-23-59	146.3	751.1	2100
		10-06-59	169.1	728.3	
		12-15-59	180.7	716.7	
		3-23-60	158.2	739.2	
		5-17-60	168.5	728.9	
4N/22W-05G01 S	928.5	7-23-59	173.7	754.8	2100
		10-06-59	194.9	733.6	
		12-15-59	207.0	721.5	
		3-23-60	184.2	744.3	
		5-17-60	194.6	733.9	
4N/22W-05G02 S	916.7	7-23-59	163.1	753.6	2100
		3-23-60	173.2	743.5	
4N/22W-05H01 S	953.1	3-24-60	206.1	747.0	2100
4N/22W-05J05 S	945.6	3-22-60	157.3	788.3	2100
		5-12-60	182.5	763.1	
4N/22W-05J06 S	973.6	7-23-59	213.9	759.7	2100

State Well Number	R.P. Elev., in feet	Date	Dist. R.P. to Water Surface, in feet	Water Surface Elev., in feet	Agency Supplying Data
OJAI VALLEY					40200
4N/22W-05J06 S CONT.	973.6	9-23-59	232.5	741.1	2100
		12-10-59	247.9	725.7	
		12-29-59	237.3	736.3	
		1-27-60	233.6	740.0	
		2-24-60	225.0	748.6	
		3-29-60	222.3	751.3	
		4-26-60	241.7	731.9	
		5-24-60	242.0	731.6	
		6-24-60	254.1	719.5	
4N/22W-05J07 S	912.4	3-23-60	167.1	745.3	2100
		5-17-60	178.0	734.4	
4N/22W-05K01 S	913.0	3-23-60	169.6	743.4	2100
4N/22W-05K03 S	898.2	7-23-59	155.5*	742.7	2100
		10-06-59	166.5	731.7	
		12-15-59	178.2	720.0	
		3-23-60	154.8	743.4	
		5-17-60	166.6	731.6	
4N/22W-05L03 S	876.5	3-24-60	135.8	740.7	2100
		5-18-60	146.9	729.6	
4N/22W-05L05 S	869.1	5-12-60	135.0	734.1	2100
4N/22W-05L06 S	868.2	7-22-59	119.2*	749.0	2100
		9-22-59	137.7*	730.5	
		12-10-59	152.2*	716.0	
		3-15-60	127.1	741.1	
		5-12-60	135.3	732.9	
4N/22W-05L07 S	878.8	12-15-59	155.5	723.3	2100
		3-23-60	135.0	743.8	
4N/22W-05L08 S	891.7	10-26-59	159.8	731.9	2100
		12-29-59	166.7	725.0	
		1-27-60	158.8	732.9	
		2-26-60	153.0	738.7	
		3-29-60	149.9	741.8	
		4-26-60	164.0	727.7	
		5-24-60	168.0*	723.7	
		6-24-60	178.3	713.4	
4N/22W-05M01 S	843.5	10-06-59	120.0	723.5	2100
		12-15-59	129.2	714.3	
		3-24-60	106.1	737.4	
4N/22W-05M03 S	843.6	7-24-59	93.7	749.9	2100

* Questionable Measurement
** Approximate Reference Point Elevation

GROUND WATER LEVELS AT WELLS

State Well Number	R.P. Elev., in feet	Date	Dist. R.P. to Water Surface, in feet	Water Surface Elev., in feet	Agency Supplying Data
	OJAI VALLEY				40200
4N/22W-05M03 S CONT.	843.6	10-06-59	117.7	725.9	2100
		12-15-59	125.0	718.6	
		3-24-60	104.3	739.3	
		5-18-60	115.6	728.0	
4N/22W-05R03 S	911.5	3-22-60	146.7	764.8	2100
		5-12-60	152.7	758.8	
4N/22W-05R04 S	914.6	7-23-59	42.9	871.7	2100
		9-23-59	52.3	862.3	
		12-10-59	74.0	840.6	
		3-22-60	80.9	833.7	
		5-12-60	82.1	832.5	
4N/22W-06D01 S	845.0	7-28-59	90.0	755.0	2100
4N/22W-06D03 S	838.2	7-29-59	64.0	774.2	2100
		12-17-59	97.2	741.0	
		3-24-60	86.8	751.4	
4N/22W-06D04 S	863.7	7-28-59	97.4	766.3	2100
		10-07-59	110.9*	752.8	
		12-17-59	128.0	735.7	
		3-24-60	115.0	748.7	
		5-18-60	125.3	738.4	
4N/22W-06D05 S	853.2	12-17-59	124.5*	728.7	2100
		3-24-60	107.0*	746.2	
		5-18-60	114.8*	738.4	
4N/22W-06E01 S	820.6	7-28-59	64.4	756.2	2100
		10-07-59	72.5	748.1	
		12-17-59	93.8	726.8	
		1-27-60	80.0	740.6	
		2-26-60	78.0	742.6	
		3-07-60	75.0	745.6	
		3-29-60	74.0	746.6	
		4-26-60	87.4	733.2	
		5-24-60	91.5	729.1	
		6-24-60	97.2	723.4	
4N/22W-06E03 S	841.6	7-28-59	85.0*	756.6	2100
		10-07-59	92.9*	748.7	
		12-17-59	114.0*	727.6	
		3-24-60	94.0	747.6	
		5-18-60	104.6*	737.0	
4N/22W-06E04 S	841.4	10-07-59	91.3*	750.1	2100

State Well Number	R.P. Elev., in feet	Date	Dist. R.P. to Water Surface, in feet	Water Surface Elev., in feet	Agency Supplying Data
	OJAI VALLEY				40200
4N/22W-06E04 S CONT.	841.4	12-17-59	121.2*	720.2	2100
		3-24-60	94.5	746.9	
		5-18-60	104.7*	736.7	
4N/22W-06E05 S	819.0	7-28-59	67.7	751.3	2100
		10-07-59	81.0	738.0	
		12-17-59	97.0	722.0	
		3-24-60	79.1	739.9	
		5-18-60	88.9	730.1	
4N/22W-06G02 S	834.0	7-24-59	88.0	746.0	2100
		12-16-59	121.8*	712.2	
		3-24-60	99.3	734.7	
4N/22W-06G03 S	814.5	10-06-59	101.8	712.7	2100
		12-16-59	110.2	704.3	
		3-24-60	84.4	730.1	
4N/22W-06H01 S	865.9	10-06-59	139.4	726.5	2100
4N/22W-06J03 S	823.7	2-01-60	96.3	727.4	2100
		3-24-60	89.9	733.8	
		5-18-60	143.0*	680.7	
4N/22W-06J04 S	846.0	7-24-59	101.3	744.7	2100
		10-06-59	123.2	722.8	
		12-15-59	133.7	712.3	
		3-24-60	109.6	736.4	
		5-18-60	125.5	720.5	
4N/22W-06K03 S	801.8	7-24-59	78.2	723.6	2100
		10-06-59	95.8	706.0	
		12-16-59	102.3*	699.5	
		12-29-59	89.9	711.9	
		2-26-60	70.0	731.8	
		3-29-60	73.8	728.0	
		4-26-60	96.5	705.3	
		5-24-60	106.3	695.5	
		6-24-60	109.8	692.0	
4N/22W-06K04 S	804.4	7-24-59	59.3	745.1	2100
		10-06-59	75.5	728.9	
		12-16-59	86.4	718.0	
		3-24-60	69.9	734.5	
		5-18-60	80.2	724.2	
4N/22W-06K05 S	808.2	7-23-59	77.0	731.2	2100
		5-18-60	207.0*	601.2	

* Questionable Measurement
** Approximate Reference Point Elevation

GROUND WATER LEVELS AT WELLS

State Well Number	R.P. Elev., in feet	Date	Dist. R.P. to Water Surface, in feet	Water Surface Elev., in feet	Agency Supplying Data
	OJAI VALLEY				40200
4N/22W-06K06 S	813.2	7-24-59	78.4	734.8	2100
		3-24-60	81.0	732.2	
4N/22W-06K09 S	802.4	7-22-59	84.0*	718.4	2100
		9-22-59	82.2	720.2	
		12-01-59	90.1	712.3	
		3-15-60	66.8	735.6	
		5-12-60	79.0	723.4	
4N/22W-06L01 S	807.0	7-24-59	60.0	747.0	2100
		10-07-59	76.8	730.2	
		12-17-59	86.8	720.2	
		3-24-60	69.8	737.2	
		5-18-60	81.2	725.8	
4N/22W-06L02 S	805.0	7-24-59	55.3	749.7	2100
		12-17-59	76.6	728.4	
4N/22W-06L05 S	808.4	7-24-59	86.3*	722.1	2100
		10-06-59	103.5*	704.9	
		12-16-59	112.4*	696.0	
		3-24-60	79.9	728.5	
		5-18-60	103.6*	704.8	
4N/22W-06M01 S	794.8	7-28-59	46.8	748.0	2100
		10-07-59	61.5	733.3	
		12-17-59	71.2	723.6	
		3-25-60	57.0	737.8	
		5-18-60	65.1	729.7	
4N/22W-06Q01 S	777.7	7-22-59	29.3	748.4	2100
		9-22-59	40.9	736.8	
		12-29-59	44.9	732.8	
		1-27-60	43.4	734.3	
		2-24-60	40.0	737.7	
		3-29-60	38.6	739.1	
		4-26-60	40.8	736.9	
		5-24-60	42.5	735.2	
		6-24-60	56.3*	721.4	
4N/22W-06Q02 S	790.2	7-22-59	37.2	753.0	2100
		9-22-59	DRY		
		3-15-60	DRY		
4N/22W-06R02 S	822.4	7-24-59	77.7	744.7	2100
		12-15-59	108.7	713.7	
		5-18-60	100.1	722.3	
4N/22W-07A03 S	801.0	7-23-59	81.5*	719.5	2100

State Well Number	R.P. Elev., in feet	Date	Dist. R.P. to Water Surface, in feet	Water Surface Elev., in feet	Agency Supplying Data
	OJAI VALLEY				40200
4N/22W-07A03 S CONT.	801.0	9-22-59	77.1*	723.9	2100
		12-10-59	87.2*	713.8	
		3-15-60	67.1	733.9	
		5-12-60	74.8	726.2	
4N/22W-07B02 S	773.8	7-22-59	39.8	734.0	2100
		9-22-59	58.8	715.0	
		12-01-59	63.1	710.7	
		3-15-60	40.1	733.7	
		5-12-60	48.0	725.8	
4N/22W-07B04 S	787.1	7-22-59	38.8*	748.3	2100
		9-22-59	48.0	739.1	
		12-10-59	66.0	721.1	
		3-15-60	53.5	733.6	
		5-12-60	58.1	729.0	
4N/22W-07B05 S	786.9	7-22-59	79.0*	707.9	2100
		9-22-59	50.6	736.3	
		12-10-59	66.3	720.6	
		3-15-60	52.9	734.0	
		5-12-60	57.0	729.9	
4N/22W-07C01 S	766.8	7-22-59	23.0	743.8	2100
		9-22-59	32.3	734.5	
		12-01-59	43.0*	723.8	
		3-15-60	30.5	736.3	
		5-12-60	35.4	731.4	
4N/22W-07G01 S	771.2	7-22-59	26.5*	744.7	2100
		9-22-59	39.2*	732.0	
		12-01-59	43.8	727.4	
		5-12-60	40.2	731.0	
4N/22W-08B01 S	873.0	3-22-60	124.6	748.4	2100
		5-12-60	129.9	743.1	
4N/22W-08B02 S	870.6	7-23-59	114.7	755.9	2100
		9-23-59	137.5	733.1	
		12-10-59	153.7	716.9	
		3-22-60	125.0	745.6	
		5-12-60	132.5	738.1	
4N/22W-08D01 S	829.3	7-23-59	72.7	756.6	2100
		3-15-60	87.2	742.1	
		4-12-60	91.7	737.6	
4N/22W-09Q02 S	1278.8	7-23-59	18.8	1260.0	2100

* Questionable Measurement
** Approximate Reference Point Elevation

GROUND WATER LEVELS AT WELLS

State Well Number	R P Elev., in feet	Date	Dist. R.P. to Water Surface, in feet	Water Surface Elev., in feet	Agency Supplying Data
	OJAI VALLEY				40200
4N/22W-09Q02 S CONT.	1278.8	9-23-59	20.0	1258.8	2100
		12-10-59	21.3	1257.5	
		3-22-60	20.7	1258.1	
		5-12-60	21.2*	1257.6	
4N/23W-01H02 S	809.5	7-28-59	33.0	776.5	2100
		10-07-59	47.7	761.8	
		12-17-59	60.4	749.1	
		3-25-60	63.8	745.7	
		5-18-60	64.0	745.5	
4N/23W-01L01 S	787.2	7-28-59	15.0	772.2	2100
		10-07-59	17.0	770.2	
		12-17-59	18.3	768.9	
		3-25-60	16.9	770.3	
		5-18-60	17.9	769.3	
4N/23W-12B01 S	741.8	7-22-59	FLOW		2100
		9-22-59	.4	741.4	
		12-01-59	2.3	739.5	
		3-15-60	4.0	737.8	
		5-12-60	6.5	735.3	
4N/23W-12H02 S	714.6	7-22-59	18.6	696.0	2100
		9-22-59	21.9	692.7	
		12-01-59	25.0	689.6	
		12-29-59	25.8	688.8	
		1-27-60	26.0	688.6	
		2-24-60	25.8	688.8	
		3-29-60	25.8	688.8	
		4-26-60	27.0	687.6	
		5-24-60	27.4	687.2	
		6-24-60	29.0	685.6	
4N/23W-12N01 S	619.3	7-21-59	17.2	602.1	2100
		9-02-59	17.3	602.0	
		11-19-59	17.1	602.2	
		3-09-60	17.1	602.2	
		5-10-60	17.3	602.0	
		6-23-60	17.8	601.5	
4N/23W-14B01 S	597.8	3-09-60	11.0	586.8	2100
4N/23W-14B02 S	580.1	7-21-59	11.9	568.2	2100
		9-02-59	12.0	568.1	
		11-19-59	11.5	568.6	
		3-09-60	12.3	567.8	
		5-10-60	12.5*	567.6	

State Well Number	R P Elev., in feet	Date	Dist. R.P. to Water Surface, in feet	Water Surface Elev., in feet	Agency Supplying Data
	OJAI VALLEY				40200
4N/23W-14B02 S	580.1	6-23-60	13.0*	567.1	2100
5N/22W-32J02 S	1139.8	7-24-59	111.4	1028.4	2100
		10-06-59	184.0*	955.8	
		12-15-59	222.0*	917.8	
		3-24-60	135.7*	1004.1	
		5-17-60	124.7	1015.1	
5N/22W-32J03 S	1102.1	7-24-59	115.5	986.6	2100
		10-06-59	119.8	982.3	
		12-15-59	122.3	979.8	
		3-24-60	104.2	997.9	
		5-17-60	111.3	990.8	
5N/22W-32P01 S	970.7	7-24-59	214.8	755.9	2100
		10-06-59	222.4	748.3	
		12-15-59	223.0	747.7	
		3-23-60	221.8	748.9	
		5-17-60	219.1	751.6	
5N/22W-32R01 S	1002.9	7-24-59	185.0	817.9	2100
		10-06-59	197.1	805.8	
		12-15-59	208.6	794.3	
		3-24-60	202.0	800.9	
		5-17-60	198.0	804.9	

* Questionable Measurement
** Approximate Reference Point Elevation

GROUND WATER LEVELS AT WELLS

State Well Number	R.P. Elev., in feet	Date	Dist. R.P. to Water Surface, in feet	Water Surface Elev., in feet	Agency Supplying Data
VENTURA RIVER VALLEY					40300
UPPER VENTURA RIVER BASIN			40302		
3N/23W-05B01 S	296.0	7-31-59	31.7	264.3	2100
		8-31-59	34.0	262.0	
		9-29-59	36.0	260.0	
		10-14-59	37.4	258.6	
		10-28-59	37.7	258.3	
		11-02-59	38.0	258.0	
		11-04-59	38.1	257.9	
		11-09-59	38.8*	257.2	
		11-16-59	39.0	257.0	
		11-24-59	39.6	256.4	
		11-30-59	40.0*	256.0	
		12-09-59	40.7	255.3	
		12-16-59	41.0	255.0	
		12-23-59	40.3	255.7	
		12-29-59	40.1	255.9	
		1-26-60	36.4	259.6	
		2-15-60	34.4	261.6	
		2-24-60	33.5*	262.5	
		3-10-60	32.0	264.0	
		3-29-60	30.5	265.5	
		4-08-60	29.4	266.6	
		4-26-60	28.3	267.7	
		5-11-60	29.0*	267.0	
		5-24-60	29.7*	266.3	
		6-24-60	30.6	265.4	
3N/23W-05B02 S	295.0	7-31-59	31.0	264.0	2100
		8-31-59	33.4	261.6	
		9-29-59	35.5	259.5	
		10-14-59	36.9	258.1	
		10-28-59	37.1	257.9	
		3-03-60	31.8	263.2	
		4-21-60	28.0	267.0	
		6-22-60	30.2	264.8	
3N/23W-05H01 S	282.0	7-16-59	20.0	262.0	2100
		8-26-59	22.8	259.2	
		11-05-59	28.0*	254.0	
		3-03-60	22.6	259.4	
		4-21-60	18.5	263.5	
		6-22-60	20.0	262.0	
3N/23W-05K01 S	264.8	7-16-59	11.5	253.3	2100
		8-26-59	14.3*	250.5	
		11-05-59	20.8	244.0	
		3-03-60	16.7	248.1	

State Well Number	R.P. Elev., in feet	Date	Dist. R.P. to Water Surface, in feet	Water Surface Elev., in feet	Agency Supplying Data
VENTURA RIVER VALLEY					40300
UPPER VENTURA RIVER BASIN			40302		
3N/23W-05K01 S CONT.	264.8	4-21-60	11.5	253.3	2100
		6-20-60	11.6	253.2	
3N/23W-05P02 S	260.0	7-16-59	13.0	247.0	2100
		8-26-59	14.5	245.5	
		11-05-59	19.8	240.2	
		6-22-60	12.9	247.1	
3N/23W-05P04 S	257.5	3-03-60	17.3	240.2	2100
		4-21-60	11.9	245.6	
3N/23W-06K01 S	300.1	7-16-59	22.2	277.9	2100
		8-26-59	22.2	277.9	
		11-05-59	22.2	277.9	
		3-03-60	20.8	279.3	
		4-21-60	22.7	277.4	
		6-22-60	22.0	278.1	
3N/23W-06R01 S	281.9	7-16-59	13.9	268.0	2100
		8-26-59	16.2*	265.7	
		9-08-59	16.5	265.4	
		9-10-59	16.5	265.4	
		11-05-59	17.4	264.5	
		3-03-60	14.6	267.3	
		4-21-60	15.7	266.2	
		6-22-60	16.0	265.9	
3N/23W-08A01 S	234.6	7-16-59	11.7	222.9	2100
		8-26-59	12.5	222.1	
		11-05-59	11.6	223.0	
		3-03-60	14.5	220.1	
		4-21-60	11.7	222.9	
		6-22-60	11.5	223.1	
3N/23W-08B02 S	249.3	7-16-59	13.5	235.8	2100
		11-05-59	16.7	232.6	
		6-22-60	13.5	235.8	
3N/23W-08B05 S	245.2	8-26-59	23.7*	221.5	2100
		11-05-59	15.4	229.8	
		3-03-60	29.3*	215.9	
		4-21-60	24.9*	220.3	
		6-22-60	23.2*	222.0	
3N/23W-08B07 S	239.2	7-31-59	14.8	224.4	2100
		8-31-59	14.0	225.2	

* Questionable Measurement
** Approximate Reference Point Elevation

GROUND WATER LEVELS AT WELLS

State Well Number	R.P. Elev., in feet	Date	Dist R.P to Water Surface, in feet	Water Surface Elev., in feet	Agency Supplying Data
VENTURA RIVER VALLEY					40300
UPPER VENTURA RIVER BASIN			40302		
3N/23W-08B07 S CONT.	239.2	9-29-59	13.0	226.2	2100
		10-14-59	14.5	224.7	
		10-28-59	14.0	225.2	
		11-02-59	13.5	225.7	
		11-04-59	13.6	225.6	
		11-09-59	14.6	224.6	
		11-16-59	14.1	225.1	
		11-24-59	14.2	225.0	
		12-09-59	15.8	223.4	
		12-16-59	14.8	224.4	
		12-23-59	15.2	224.0	
		12-29-59	15.5	223.7	
		12-30-59	15.2	224.0	
		1-26-60	21.9*	217.3	
		2-15-60	17.8	221.4	
		2-24-60	18.0	221.2	
		3-10-60	15.1	224.1	
		3-29-60	15.0	224.2	
		4-08-60	14.6	224.6	
		4-26-60	13.9	225.3	
		5-11-60	12.7	226.5	
		5-24-60	14.2	225.0	
		6-24-60	14.2	225.0	
3N/23W-08C02 S	251.0	7-16-59	13.7	237.3	2100
		11-05-59	17.2	233.8	
		4-21-60	25.0*	226.0	
		6-22-60	25.4*	225.6	
4N/18W-29P02 S	646.1	7-17-59	114.6	531.5	2100
		9-30-59	121.3	524.8	
		11-16-59	123.3	522.8	
		12-17-59	124.2	521.9	
		2-24-60	125.7	520.4	
		4-08-60	126.4	519.7	
		5-19-60	127.0	519.1	
		6-23-60	127.3	518.8	
4N/23W-03M01 S	760.8	7-21-59	95.3	665.5	2100
		9-02-59	96.7	664.1	
		11-19-59	98.0	662.8	
		3-09-60	93.2	667.6	
4N/23W-03Q01 S	768.6	7-21-59	92.3	676.3	2100
		11-19-59	91.2	677.4	
		12-29-59	91.2	677.4	

State Well Number	R P Elev., in feet	Date	Dist R P to Water Surface, in feet	Water Surface Elev., in feet	Agency Supplying Data
VENTURA RIVER VALLEY					40300
UPPER VENTURA RIVER BASIN			40302		
4N/23W-03Q01 S CONT.	768.6	1-27-60	91.0	677.6	2100
		2-24-60	90.4	678.2	
		3-29-60	89.6	679.0	
		4-26-60	92.2	676.4	
		6-23-60	91.2	677.4	
4N/23W-04G01 S	729.1	7-21-59	28.4	700.7	2100
		8-27-59	29.8	699.3	
		11-19-59	27.9	701.2	
		3-09-60	24.5	704.6	
		5-05-60	21.9	707.2	
		6-23-60	28.8	700.3	
4N/23W-04G02 S	730.6	8-27-59	62.0	668.6	2100
		11-19-59	62.0	668.6	
		3-09-60	54.2	676.4	
		5-05-60	58.5	672.1	
		6-23-60	62.0	668.6	
4N/23W-04R01 S	752.4	7-21-59	88.3	664.1	2100
		9-02-59	90.4	662.0	
		11-19-59	90.4	662.0	
		3-09-60	87.0	665.4	
		5-05-60	88.0	664.4	
		6-23-60	89.5	662.9	
4N/23W-09B01 S	662.3	7-31-59	54.4	607.9	2100
		8-31-59	66.6	595.7	
		9-29-59	74.7*	587.6	
		10-14-59	71.8*	590.5	
		10-28-59	61.6	600.7	
		11-02-59	58.0*	604.3	
		11-04-59	53.3	609.0	
		11-09-59	49.7	612.6	
		11-16-59	48.8	613.5	
		11-24-59	50.5	611.8	
		11-30-59	52.1	610.2	
		12-16-59	57.9	604.4	
		12-23-59	59.7*	602.6	
		12-29-59	58.9	603.4	
		1-26-60	43.3	619.0	
		2-15-60	29.2	633.1	
		2-24-60	28.5	633.8	
		3-10-60	28.2	634.1	
		3-29-60	30.1	632.2	
		4-08-60	31.3	631.0	

* Questionable Measurement

** Approximate Reference Point Elevation

GROUND WATER LEVELS AT WELLS

State Well Number	R.P. Elev., in feet	Date	Dist. R.P. to Water Surface, in feet	Water Surface Elev., in feet	Agency Supplying Data
VENTURA RIVER VALLEY					40300
UPPER VENTURA RIVER BASIN			40302		
4N/23W-09B01 S CONT.	662.3	4-26-60	35.7	626.6	2100
		5-11-60	38.3	624.0	
		5-24-60	39.4	622.9	
		6-23-60	61.4*	600.9	
4N/23W-09B02 S	659.1	7-31-59	52.7	606.4	2100
		8-31-59	64.0	595.1	
		10-14-59	60.1*	599.0	
		11-10-59	44.7	614.4	
		3-09-60	24.4	634.7	
		5-10-60	35.5	623.6	
		5-24-60	36.5	622.6	
		6-23-60	52.9*	606.2	
4N/23W-09L01 S	644.8	7-21-59	67.2	577.6	2100
		9-02-59	70.5	574.3	
		11-19-59	69.0	575.8	
		3-09-60	54.4	590.4	
		5-10-60	66.2	578.6	
		6-23-60	94.0*	550.8	
4N/23W-09P01 S	601.6	7-22-59	77.3	524.3	2100
		9-03-59	84.3	517.3	
		11-25-59	87.9	513.7	
		3-10-60	75.0	526.6	
		5-10-60	73.9	527.7	
		6-24-60	79.3	522.3	
4N/23W-10D02 S	740.2	7-21-59	63.0	677.2	2100
		9-02-59	63.0	677.2	
		11-19-59	64.7	675.5	
		3-09-60	63.3	676.9	
		5-05-60	62.9	677.3	
		6-23-60	63.5	676.7	
4N/23W-11D01 S	782.3	7-21-59	56.0	726.3	2100
		11-19-59	54.1	728.2	
		3-09-60	53.3	729.0	
		5-05-60	57.1	725.2	
		6-23-60	57.4	724.9	
4N/23W-15A01 S	678.7	7-22-59	116.4	562.3	2100
		11-25-59	116.8	561.9	
		3-10-60	116.8	561.9	
		5-10-60	116.8	561.9	
		6-23-60	117.0	561.7	

State Well Number	R.P. Elev., in feet	Date	Dist. R.P. to Water Surface, in feet	Water Surface Elev., in feet	Agency Supplying Data
VENTURA RIVER VALLEY					40300
UPPER VENTURA RIVER BASIN			40302		
4N/23W-15A02 S	680.9	9-02-59	116.7	564.2	2100
		3-09-60	116.5	564.4	
4N/23W-15C01 S	650.9	7-22-59	126.4	524.5	2100
		9-03-59	132.1	518.8	
		11-25-59	138.6	512.3	
		3-10-60	130.0	520.9	
		5-10-60	125.3	525.6	
		6-23-60	128.7	522.2	
4N/23W-15D01 S	636.2	7-22-59	114.7*	521.5	2100
		9-03-59	120.1*	516.1	
		11-25-59	126.7*	509.5	
		3-10-60	117.3*	518.9	
		5-10-60	111.1	525.1	
		6-23-60	116.5*	519.7	
4N/23W-15D02 S	646.3	7-22-59	122.9	523.4	2100
		9-03-59	128.9	517.4	
		11-25-59	134.9	511.4	
		12-29-59	132.9	513.4	
		1-27-60	130.9	515.4	
		2-26-60	130.0	516.3	
		3-29-60	122.5	523.8	
		4-26-60	122.1	524.2	
		5-24-60	122.0	524.3	
		6-23-60	125.4	520.9	
4N/23W-16A01 S	627.0	5-10-60	101.4	525.6	2100
4N/23W-16B03 S	598.3	7-22-59	74.2	524.1	2100
		9-03-59	81.1	517.2	
		11-25-59	85.2	513.1	
		3-10-60	73.0	525.3	
		5-10-60	71.0	527.3	
		6-23-60	76.2	522.1	
4N/23W-16B04 S	593.9	7-22-59	70.3	523.6	2100
		9-03-59	77.1	516.8	
		11-25-59	81.1	512.8	
		3-10-60	69.0	524.9	
		5-10-60	67.3	526.6	
		6-23-60	72.2	521.7	
4N/23W-16B05 S	600.0	7-22-59	76.2	523.8	2100
		9-03-59	85.3*	514.7	

* Questionable Measurement
** Approximate Reference Point Elevation

GROUND WATER LEVELS AT WELLS

State Well Number	R.P. Elev., in feet	Date	Dist. R.P. to Water Surface, in feet	Water Surface Elev., in feet	Agency Supplying Data
VENTURA RIVER VALLEY					40300
UPPER VENTURA RIVER BASIN			40302		
4N/23W-16B05 S CONT.	600.0	11-25-59	91.0*	509.0	2100
		3-10-60	75.2	524.8	
		5-10-60	75.0*	525.0	
		6-23-60	80.2*	519.8	
4N/23W-16B06 S	600.3	7-22-59	76.7*	523.6	2100
		9-03-59	83.8*	516.5	
		11-25-59	87.9*	512.4	
		5-10-60	74.0	526.3	
		6-23-60	80.1*	520.2	
4N/23W-16B07 S	621.5	3-10-60	98.0	523.5	2100
4N/23W-16C02 S	594.9	7-22-59	70.9	524.0	2100
		9-03-59	78.1	516.8	
		11-25-59	81.6	513.3	
		3-10-60	69.1	525.8	
		5-10-60	67.8	527.1	
		6-24-60	72.9	522.0	
4N/23W-16C04 S	557.9	7-31-59	35.7	522.2	2100
		8-31-59	41.1*	516.8	
		9-29-59	43.8	514.1	
		10-14-59	45.7*	512.2	
		10-28-59	45.8	512.1	
		11-02-59	45.9	512.0	
		11-04-59	45.8	512.1	
		11-10-59	45.3	512.6	
		11-16-59	45.8*	512.1	
		11-24-59	44.9	513.0	
		11-30-59	44.8	513.1	
		12-09-59	44.2	513.7	
		12-16-59	44.1	513.8	
		12-23-59	44.7*	513.2	
		12-29-59	44.0*	513.9	
		1-26-60	41.3	516.6	
		2-15-60	37.6	520.3	
		2-24-60	35.6	522.3	
		3-10-60	33.3*	524.6	
		3-29-60	30.0	527.9	
		4-08-60	30.0	527.9	
		4-26-60	32.0*	525.9	
		5-11-60	32.0*	525.9	
		5-24-60	32.9*	525.0	
		6-24-60	37.0*	520.9	
4N/23W-16D02 S	562.9	7-21-59	51.8	511.1	2100

State Well Number	R.P. Elev., in feet	Date	Dist. R.P. to Water Surface, in feet	Water Surface Elev., in feet	Agency Supplying Data
VENTURA RIVER VALLEY					40300
UPPER VENTURA RIVER BASIN			40302		
4N/23W-16D02 S CONT.	562.9	8-27-59	60.3	502.6	2100
		11-19-59	57.7	505.2	
		3-09-60	46.8	516.1	
		5-05-60	45.9	517.0	
		6-23-60	54.0	508.9	
4N/23W-16F01 S	587.0	7-22-59	63.3*	523.7	2100
		11-25-59	73.8	513.2	
		3-10-60	62.0	525.0	
		5-10-60	60.3	526.7	
		6-23-60	65.2	521.8	
4N/23W-16M01 S	529.3	7-22-59	15.5*	513.8	2100
		11-25-59	26.5*	502.8	
		3-10-60	9.3	520.0	
		5-10-60	8.1	521.2	
		6-24-60	10.7	518.6	
4N/23W-16P01 S	619.9	7-22-59	75.5	544.4	2100
		9-03-59	75.5	544.4	
		11-25-59	84.0*	535.9	
		3-10-60	77.0	542.9	
		5-10-60	77.2	542.7	
		6-24-60	76.8	543.1	
4N/23W-16Q01 S	647.2	7-22-59	125.6	521.6	2100
		9-03-59	125.0	522.2	
		11-28-59	123.3	523.9	
		3-10-60	122.0	525.2	
		5-10-60	121.3	525.9	
		6-24-60	121.0	526.2	
4N/23W-16Q03 S	642.0	7-22-59	120.3	521.7	2100
		9-03-59	119.3	522.7	
		11-25-59	117.8	524.2	
		6-24-60	115.4	526.6	
4N/23W-17J01 S	595.4	7-21-59	24.7	570.7	2100
		8-27-59	25.0	570.4	
		11-19-59	26.0	569.4	
		3-08-60	25.5	569.9	
		5-04-60	25.2	570.2	
		6-22-60	25.1	570.3	
4N/23W-17J02 S	530.5	7-21-59	37.4	493.1	2100
		7-31-59	39.6	490.9	

* Questionable Measurement

** Approximate Reference Point Elevation

GROUND WATER LEVELS AT WELLS

State Well Number	R.P. Elev., in feet	Date	Dist. R.P. to Water Surface, in feet	Water Surface Elev., in feet	Agency Supplying Data
VENTURA RIVER VALLEY					40300
UPPER VENTURA RIVER BASIN			40302		
4N/23W-17J02 S CONT.	530.5	8-31-59	41.7	488.8	2100
		9-29-59	42.0	488.5	
		10-14-59	42.2	488.3	
		10-28-59	42.2	488.3	
		11-02-59	40.4	490.1	
		11-04-59	40.0	490.5	
		11-09-59	40.6	489.9	
		11-16-59	41.0	489.5	
		11-24-59	41.3	489.2	
		11-30-59	41.9	488.6	
		12-09-59	41.6	488.9	
		12-16-59	41.7	488.8	
		12-23-59	41.8	488.7	
		12-29-59	41.8	488.7	
		1-26-60	41.0	489.5	
		2-15-60	32.7*	497.8	
		2-24-60	34.9*	495.6	
		3-10-60	32.0*	498.5	
		3-29-60	29.5	501.0	
		4-08-60	28.8	501.7	
		4-26-60	31.0	499.5	
		5-11-60	30.9	499.6	
		5-24-60	32.0	498.5	
		6-24-60	37.4	493.1	
4N/23W-17J03 S	553.5	7-21-59	26.1	527.4	2100
		8-27-59	27.0	526.5	
		11-19-59	20.2	533.3	
		3-08-60	29.1	524.4	
		5-04-60	26.4	527.1	
		6-22-60	25.8	527.7	
4N/23W-20A01 S	488.9	7-21-59	19.8	469.1	2100
		8-27-59	52.5*	436.4	
		11-19-59	27.3	461.6	
		3-08-60	19.9	469.0	
		5-04-60	14.5	474.4	
		6-22-60	22.0	466.9	
4N/23W-20H01 S	458.7	7-21-59	26.3*	432.4	2100
		8-27-59	34.1	424.6	
		11-12-59	38.0	420.7	
		3-08-60	28.3	430.4	
		5-04-60	21.5	437.2	
		6-22-60	28.6	430.1	
4N/23W-20J01 S	448.7	7-21-59	25.9	422.8	2100

State Well Number	R.P. Elev., in feet	Date	Dist. R.P. to Water Surface, in feet	Water Surface Elev., in feet	Agency Supplying Data
VENTURA RIVER VALLEY					40300
UPPER VENTURA RIVER BASIN			40302		
4N/23W-20J01 S CONT.	448.7	8-27-59	32.8	415.9	2100
		11-12-59	36.7	412.0	
		3-08-60	28.0	420.7	
		5-04-60	21.7	427.0	
		6-22-60	27.6	421.1	
4N/23W-20J02 S	457.0	7-21-59	26.1*	430.9	2100
		7-31-59	27.7	429.3	
		8-31-59	34.3*	422.7	
		9-29-59	39.7*	417.3	
		10-14-59	40.8*	416.2	
		12-16-59	35.0	422.0	
		10-21-59	44.2*	412.8	
		10-28-59	40.2	416.8	
		11-02-59	40.0*	417.0	
		11-04-59	39.8*	417.2	
		11-09-59	37.9*	419.1	
		11-16-59	35.9*	421.1	
		12-23-59	35.1	421.9	
		11-24-59	34.8*	422.2	
		11-30-59	34.9	422.1	
		12-29-59	35.4	421.6	
		12-09-59	34.8	422.2	
		1-26-60	33.9	423.1	
		2-15-60	33.1*	423.9	
		2-24-60	29.5	427.5	
		3-10-60	27.2*	429.8	
		3-29-60	24.4*	432.6	
		4-08-60	23.3*	433.7	
		4-26-60	22.9	434.1	
		5-11-60	22.0*	435.0	
		5-24-60	23.4	433.6	
		6-24-60	28.0	429.0	
4N/23W-20J03 S	453.2	7-21-59	25.8	427.4	2100
		8-27-59	32.9	420.3	
		11-12-59	37.1	416.1	
		3-08-60	27.7	425.5	
		5-04-60	21.5	431.7	
		6-22-60	27.7	425.5	
4N/23W-20J04 S	453.0	7-21-59	24.7	428.3	2100
		8-27-59	32.2	420.8	
		11-12-59	35.8	417.2	
		3-08-60	26.3	426.7	
		5-04-60	19.7	433.3	

* Questionable Measurement
** Approximate Reference Point Elevation

GROUND WATER LEVELS AT WELLS

State Well Number	R.P. Elev., in feet	Date	Dist. R.P. to Water Surface, in feet	Water Surface Elev., in feet	Agency Supplying Data
VENTURA RIVER VALLEY					40300
UPPER VENTURA RIVER BASIN			40302		
4N/23W-20J04 S	453.0	6-22-60	26.5	426.5	2100
4N/23W-20J05 S	452.1	7-21-59	25.3	426.8	2100
		8-27-59	32.1	420.0	
		11-12-59	36.7	415.4	
		3-08-60	26.9	425.2	
		5-04-60	20.9	431.2	
		6-22-60	26.9	425.2	
4N/23W-20K01 S	447.3	7-21-59	23.0*	424.3	2100
		8-27-59	30.7*	416.6	
		3-08-60	22.0	425.3	
		5-04-60	16.3	431.0	
		6-22-60	24.8	422.5	
4N/23W-20P01 S	413.9	7-21-59	32.3	381.6	2100
		8-27-59	40.8*	373.1	
		11-12-59	44.8	369.1	
		3-08-60	31.9	382.0	
		4-21-60	30.0	383.9	
		6-20-60	31.8	382.1	
4N/23W-20Q02 S	426.8	7-21-59	14.3	412.5	2100
		8-27-59	22.7*	404.1	
		9-28-59	25.4	401.4	
		10-14-59	27.0	399.8	
		10-28-59	27.8	399.0	
		11-02-59	27.3	399.5	
		11-04-59	25.2	401.6	
		11-09-59	25.2	401.6	
		11-16-59	23.8	403.0	
		11-30-59	23.3	403.5	
		12-09-59	22.5	404.3	
		12-16-59	22.7	404.1	
		12-23-59	22.7	404.1	
		12-29-59	22.7	404.1	
		1-26-60	19.6	407.2	
		2-15-60	17.6	409.2	
		2-24-60	16.8	410.0	
		3-10-60	15.0	411.8	
		3-29-60	12.7	414.1	
		4-08-60	12.0	414.8	
		4-26-60	12.5	414.3	
		5-11-60	10.2	416.6	
		5-24-60	12.0	414.8	
		6-24-60	15.8	411.0	

State Well Number	R.P. Elev., in feet	Date	Dist. R.P. to Water Surface, in feet	Water Surface Elev., in feet	Agency Supplying Data
VENTURA RIVER VALLEY					40300
UPPER VENTURA RIVER BASIN			40302		
4N/23W-20Q04 S	424.0	7-21-59	14.3	409.7	2100
		8-27-59	20.1	403.9	
		11-12-59	25.4	398.6	
		3-08-60	15.5	408.5	
		5-04-60	9.6	414.4	
		6-20-60	15.2	408.8	
4N/23W-20Q05 S	422.5	7-21-59	20.6	401.9	2100
		8-27-59	23.4	399.1	
		11-12-59	22.0	400.5	
		3-08-60	18.8	403.7	
		5-04-60	16.6	405.9	
		6-20-60	20.8	401.7	
4N/23W-20Q06 S	419.7	7-21-59	21.7	398.0	2100
		8-27-59	27.7	392.0	
		11-12-59	DRY		
		3-08-60	22.2	397.5	
		5-04-60	17.7	402.0	
		6-20-60	23.0	396.7	
4N/23W-20Q07 S	417.5	7-21-59	28.0	389.5	2100
		8-27-59	33.0	384.5	
		11-12-59	37.5	380.0	
		3-08-60	28.0	389.5	
		5-04-60	23.0	394.5	
		6-20-60	28.2	389.3	
4N/23W-21B05 S	613.9	7-22-59	17.4	596.5	2100
		9-03-59	18.4	595.5	
		11-25-59	18.9	595.0	
		3-10-60	10.0	603.9	
		5-10-60	13.0	600.9	
		6-24-60	16.6	597.3	
4N/23W-21B10 S	473.4	7-21-59	12.7	460.7	2100
		9-02-59	13.0	460.4	
		11-19-59	13.5	459.9	
		3-09-60	13.9	459.5	
		5-10-60	15.4	458.0	
		6-23-60	17.4	456.0	
4N/23W-21C02 S	606.7	11-25-59	61.9	544.8	2100
		5-10-60	61.4	545.3	
4N/23W-21C05 S	627.8	7-22-59	154.3	473.5	2100

* Questionable Measurement
** Approximate Reference Point Elevation

GROUND WATER LEVELS AT WELLS

State Well Number	R.P. Elev in feet	Date	Dist. R.P to Water Surface, in feet	Water Surface Elev., in feet	Agency Supplying Data
VENTURA RIVER VALLEY					40300
UPPER VENTURA RIVER BASIN			40302		
4N/23W-21C05 S CONT.	627.8	9-03-59	164.6	463.2	2100
		3-10-60	156.9	470.9	
4N/23W-21C07 S	603.2	7-22-59	68.0	535.2	2100
		9-03-59	68.5	534.7	
		11-25-59	68.4	534.8	
		3-10-60	68.0	535.2	
		5-10-60	68.0	535.2	
4N/23W-21E02 S	464.9	7-21-59	24.4	440.5	2100
		8-27-59	31.8	433.1	
		11-12-59	34.1*	430.8	
		3-08-60	26.2	438.7	
		5-04-60	20.7	444.2	
		6-22-60	26.3	438.6	
4N/23W-21F02 S	590.6	7-22-59	5.0	585.6	2100
		9-03-59	5.6	585.0	
		11-25-59	5.6	585.0	
		3-10-60	3.5	587.1	
		5-10-60	3.7	586.9	
		6-24-60	4.0	586.6	
4N/23W-21M02 S	457.4	7-21-59	18.4	439.0	2100
		8-27-59	25.0	432.4	
		11-19-59	27.3	430.1	
		3-08-60	20.1	437.3	
		5-04-60	15.1	442.3	
		6-22-60	20.3	437.1	
4N/23W-21N01 S	505.8	7-22-59	16.7*	489.1	2100
		9-03-59	11.2	494.6	
		11-25-59	20.0	485.8	
		3-10-60	DRY		
4N/23W-22B01 S	499.7	7-21-59	16.1	483.6	2100
		9-02-59	16.3	483.4	
		11-19-59	16.1	483.6	
		12-29-59	16.1	483.6	
		1-27-60	16.5	483.2	
		2-26-60	15.4	484.3	
		3-29-60	20.0	479.7	
		4-26-60	20.7	479.0	
		5-24-60	20.7	479.0	
		6-23-60	20.8	478.9	
4N/23W-28G01 S	402.4	7-21-59	17.7	384.7	2100

State Well Number	R.P. Elev., in feet	Date	Dist. R.P. to Water Surface, in feet	Water Surface Elev., in feet	Agency Supplying Data
VENTURA RIVER VALLEY					40300
UPPER VENTURA RIVER BASIN			40302		
4N/23W-28G01 S CONT.	402.4	9-02-59	19.0	383.4	2100
		11-19-59	21.8	380.6	
		3-09-60	15.4	387.0	
		5-10-60	20.3	382.1	
		6-23-60	24.7	377.7	
4N/23W-28L02 S	508.0	7-16-59	54.7	453.3	2100
		8-26-59	49.1	458.9	
		11-05-59	47.5	460.5	
		3-03-60	44.5	463.5	
		4-21-60	43.3	464.7	
		6-01-60	43.0	465.0	
4N/23W-29B01 S	416.0	7-21-59	31.3	384.7	2100
		8-27-59	37.1	378.9	
		11-12-59	44.5	371.5	
		3-08-60	31.4	384.6	
		4-21-60	29.6	386.4	
		6-20-60	31.4	384.6	
4N/23W-29B02 S	414.5	7-21-59	30.5	384.0	2100
		8-27-59	36.7	377.8	
		11-12-59	42.8	371.7	
		3-08-60	30.8	383.7	
		4-21-60	28.6	385.9	
		6-20-60	30.4	384.1	
4N/23W-29B03 S	413.3	7-21-59	31.7	381.6	2100
		8-27-59	37.9	375.4	
		11-12-59	DRY		
		3-08-60	31.7	381.6	
		4-21-60	29.9	383.4	
		6-20-60	31.5	381.8	
4N/23W-29C01 S	399.2	7-21-59	25.2	374.0	2100
		8-27-59	34.8*	364.4	
		11-12-59	47.5*	351.7	
		3-08-60	25.1	374.1	
		4-21-60	23.0	376.2	
		6-20-60	24.5	374.7	
4N/23W-29C02 S	397.5	7-21-59	26.5	371.0	2100
		8-27-59	32.2	365.3	
		11-12-59	DRY		
		3-08-60	25.8	371.7	
		4-21-60	24.1	373.4	

* Questionable Measurement
** Approximate Reference Point Elevation

GROUND WATER LEVELS AT WELLS

State Well Number	R.P. Elev., in feet	Date	Dist. R.P. to Water Surface, in feet	Water Surface Elev., in feet	Agency Supplying Data
VENTURA RIVER VALLEY					40300
UPPER VENTURA RIVER BASIN			40302		
4N/23W-29C02 S	397.5	6-20-60	25.7	371.8	2100
4N/23W-29F01 S	393.5	7-11-59	22.0*	371.5	2100
		8-27-59	28.1	365.4	
		11-12-59	44.8*	348.7	
		3-08-60	21.7	371.8	
		4-21-60	18.1	375.4	
		6-20-60	21.1	372.4	
4N/23W-29F02 S	396.5	7-31-59	28.8	367.7	2100
		8-31-59	34.8	361.7	
		9-29-59	43.9	352.6	
		10-14-59	48.0	348.5	
		10-28-59	51.5	345.0	
		11-02-59	52.3	344.2	
		11-04-59	52.5	344.0	
		11-09-59	52.4*	344.1	
		11-16-59	51.7	344.8	
		11-24-59	50.2*	346.3	
		11-30-59	48.8	347.7	
		12-09-59	47.3	349.2	
		12-16-59	46.7*	349.8	
		12-23-59	46.3	350.2	
		12-29-59	46.2	350.3	
		1-26-60	39.5	357.0	
		2-15-60	31.2	365.3	
		2-24-60	28.9	367.6	
		3-10-60	26.5	370.0	
		3-29-60	24.2	372.3	
		4-08-60	24.8	371.7	
		4-26-60	25.9	370.6	
		5-11-60	24.0	372.5	
		5-24-60	24.7	371.8	
		6-24-60	27.5	369.0	
4N/23W-29G02 S	404.1	7-16-59	32.3	371.8	2100
		8-27-59	37.2	366.9	
		11-10-59	37.7	366.4	
		3-08-60	33.8	370.3	
		4-21-60	31.2	372.9	
		6-20-60	32.4	371.7	
4N/23W-29G03 S	397.3	11-10-59	48.6	348.7	2100
		3-08-60	28.9	368.4	
		4-21-60	25.7	371.6	
4N/23W-29H02 S	441.7	8-26-59	70.2	371.5	2100

State Well Number	R.P. Elev., in feet	Date	Dist. R.P. to Water Surface, in feet	Water Surface Elev., in feet	Agency Supplying Data
VENTURA RIVER VALLEY					40300
UPPER VENTURA RIVER BASIN			40302		
4N/23W-29H02 S	441.7	3-03-60	71.0	370.7	2100
4N/23W-29H03 S	437.1	7-16-59	65.1	372.0	2100
		8-26-59	66.0	371.1	
		11-05-59	69.8	367.3	
		12-29-59	69.6	367.5	
		1-27-60	69.2	367.9	
		2-24-60	67.3	369.8	
		3-29-60	67.0	370.1	
		4-21-60	66.8	370.3	
		6-01-60	63.9	373.2	
4N/23W-29J02 S	438.3	7-16-59	67.2	371.1	2100
		8-26-59	68.1	370.2	
		11-05-59	70.8	367.5	
		3-03-60	67.8	370.5	
		4-26-60	68.8	369.5	
		5-11-60	66.5	371.8	
		6-24-60	67.4	370.9	
4N/23W-29L01 S	372.9	7-31-59	16.8	356.1	2100
		8-31-59	20.7	352.2	
		9-29-59	28.7	344.2	
		10-14-59	32.2	340.7	
		10-28-59	35.9	337.0	
		11-02-59	37.0	335.9	
		11-04-59	37.5	335.4	
		11-09-59	38.5	334.4	
		11-16-59	38.7	334.2	
		11-24-59	37.9	335.0	
		11-30-59	36.9	336.0	
		12-09-59	35.4	337.5	
		12-16-59	34.5	338.4	
		12-23-59	33.9	339.0	
		12-29-59	33.4	339.5	
		1-26-60	28.4	344.5	
		2-15-60	20.2	352.7	
		2-24-60	18.4	354.5	
		3-10-60	16.0	356.9	
		3-29-60	13.8	359.1	
		4-08-60	13.7	359.2	
		4-26-60	14.7	358.2	
		5-11-60	13.5	359.4	
		5-24-60	13.8	359.1	
		6-24-60	15.6	357.3	
4N/23W-32B01 S	330.0	7-16-59	3.6	326.4	2100

* Questionable Measurement

** Approximate Reference Point Elevation

GROUND WATER LEVELS AT WELLS

State Well Number	R P Elev., in feet	Date	Dist. R.P. to Water Surface, in feet	Water Surface Elev., in feet	Agency Supplying Data
VENTURA RIVER VALLEY					40300
UPPER VENTURA RIVER BASIN			40302		
4N/23W-32B01 S	331.0	7-26-59	5.9	325.1	2100
CONT.		11-05-59	14.5	316.5	
4N/23W-32B02 S	350.1	7-16-59	17.9	332.2	2100
		8-26-59	20.0	330.1	
		10-22-59	29.0	321.1	
		11-04-59	31.8	318.3	
		11-24-59	36.5*	313.6	
		12-09-59	34.2*	315.9	
		3-03-60	19.8	330.3	
		4-21-60	17.0	333.1	
		6-01-60	16.6	333.5	
4N/23W-32J01 S	321.9	7-16-59	12.9	309.0	2100
		8-26-59	13.0	308.9	
		11-05-59	15.0	306.9	
		3-03-60	13.8	308.1	
		4-21-60	12.5	309.4	
		6-01-60	12.5	309.4	
4N/23W-32J02 S	315.9	7-16-59	8.4	307.5	2100
		8-26-59	9.0	306.9	
		11-05-59	10.0	305.9	
		3-03-60	8.0	307.9	
		4-21-60	8.2	307.7	
		6-22-60	8.9	307.0	
4N/23W-32J05 S	316.2	7-16-59	9.0	307.2	2100
		8-26-59	9.2	307.0	
		3-03-60	11.2	305.0	
		4-21-60	11.0	305.2	
		6-01-60	11.2	305.0	
5N/23W-33B01 S	841.6	7-21-59	22.9	818.7	2100
		8-27-59	25.8	815.8	
		11-19-59	24.9	816.7	
		12-29-59	23.2	818.4	
		1-27-60	15.5	826.1	
		2-24-60	17.5	824.1	
		3-29-60	17.5	824.1	
		4-26-60	20.0	821.6	
		5-24-60	21.0	820.6	
		6-23-60	25.8	815.8	
5N/23W-33B02 S	834.8	3-09-60	16.6	818.2	2100
		5-05-60	16.5	818.3	

State Well Number	R P. Elev., in feet	Date	Dist. R.P. to Water Surface, in feet	Water Surface Elev., in feet	Agency Supplying Data
VENTURA RIVER VALLEY					40300
UPPER VENTURA RIVER BASIN			40302		
5N/23W-33B02 S	834.8	5-17-60	17.1	817.7	2100
CONT.		5-24-60	19.3	815.5	
		6-03-60	27.8	807.0	
		6-10-60	24.8	810.0	
		6-17-60	21.8	813.0	
		6-23-60	27.9	806.9	
5N/23W-33B03 S	829.4	5-17-60	18.3	811.1	2100
		5-24-60	19.7	809.7	
		6-03-60	26.8	802.6	
		6-10-60	28.2	801.2	
		6-17-60	23.0	806.4	
		6-23-60	28.4	801.0	
5N/23W-33G01 S	816.2	11-19-59	17.9	798.3	2100
		3-09-60	16.0	800.2	
		5-05-60	16.1	800.1	
5N/23W-33G03 S	797.8	7-21-59	12.1*	785.7	2100
		8-27-59	19.1*	778.7	
		11-19-59	16.5*	781.3	
		3-09-60	7.4	790.4	
		5-05-60	7.5	790.3	
		6-23-60	23.0*	774.8	

* Questionable Measurement
** Approximate Reference Point Elevation

GROUND WATER LEVELS AT WELLS

State Well Number	R P Elev., in feet	Date	Dist. R.P. to Water Surface, in feet	Water Surface Elev., in feet	Agency Supplying Data
SANTA CLARA RIVER VALLEY					40400
OXNARD PLAIN PRESSURE AREA			40401		
1N/21W-04M01 S	50.8	7-09-59	122.8	- 72.0	2100
		9-30-59	120.0	- 69.2	
		11-05-59	94.2	- 43.4	
		12-08-59	98.0	- 47.2	
		2-16-60	75.1	- 24.3	
		3-18-60	76.7	- 25.9	
		4-22-60	92.1	- 41.3	
		6-02-60	89.8	- 39.0	
1N/21W-04M02 S	51.1	7-09-59	107.5	- 56.4	2100
		8-13-59	108.4	- 57.3	
		9-30-59	114.0	- 62.9	
		11-05-59	110.8	- 59.7	
		12-08-59	110.0	- 58.9	
		2-26-60	90.0	- 38.9	
		3-30-60	94.5	- 43.4	
		5-03-60	94.8	- 43.7	
		5-26-60	101.4	- 50.3	
1N/21W-04P01 S	43.7	7-01-59	114.5	- 70.8	5411
		7-15-59	126.4	- 82.7	
		8-01-59	132.8	- 89.1	
		8-15-59	132.9	- 89.2	
		9-03-59	122.2	- 78.5	
		9-15-59	122.7	- 79.0	
		10-01-59	125.3	- 81.6	
		10-15-59	115.2	- 71.5	
		11-01-59	107.1	- 63.4	
		11-15-59	109.6	- 65.9	
		11-19-59	110.3	- 66.6	
		11-26-59	116.8	- 73.1	
		12-09-59	113.6	- 69.9	
		12-28-59	104.4	- 60.7	
1N/21W-05H01 S	49.5	7-01-59	89.6	- 40.1	5411
		7-08-59	89.9	- 40.4	
		7-15-59	90.6	- 41.1	
		7-22-59	91.6	- 42.1	
		7-29-59	92.4	- 42.9	
		8-05-59	93.2	- 43.7	
		8-12-59	94.2	- 44.7	
		8-19-59	96.1	- 46.6	
		8-26-59	96.1	- 46.6	
		9-02-59	97.0	- 47.5	
		9-09-59	97.7	- 48.2	
		9-16-59	98.3	- 48.8	

State Well Number	R P Elev., in feet	Date	Dist. R.P. to Water Surface, in feet	Water Surface Elev., in feet	Agency Supplying Data
SANTA CLARA RIVER VALLEY					40400
OXNARD PLAIN PRESSURE AREA			40401		
1N/21W-05H01 S CONT.	49.5	9-23-59	98.9	- 49.4	5411
		9-30-59	99.4	- 49.9	
		10-07-59	100.0	- 50.5	
		10-14-59	100.3	- 50.8	
		10-21-59	100.7	- 51.2	
		10-28-59	100.8	- 51.3	
		11-04-59	100.9	- 51.4	
		11-11-59	99.4	- 49.9	
		11-18-59	100.9	- 51.4	
		11-25-59	101.1	- 51.6	
1N/21W-07J01 S	40.9	7-08-59	59.6	- 18.7	2100
		8-12-59	71.0	- 30.1	
		9-29-59	64.2	- 23.3	
		10-30-59	60.0	- 19.1	
		12-09-59	65.3	- 24.4	
		12-31-59	56.2	- 15.3	
		1-28-60	41.3	- 0.4	
		2-25-60	45.3	- 4.4	
		5-03-60	64.7	- 23.8	
		5-26-60	69.2	- 28.3	
1N/21W-17B01 S	30.7	8-12-59	65.5	- 34.8	2100
		9-29-59	62.0	- 31.3	
		12-31-59	50.4	- 19.7	
		1-28-60	40.0	- 9.3	
		2-25-60	37.9	- 7.2	
1N/21W-17Q01 S	23.5	7-02-59	54.6	- 31.1	5411
		7-09-59	54.0	- 30.5	
		7-16-59	57.8	- 34.3	
		7-23-59	61.0	- 37.5	
		7-30-59	62.2	- 38.7	
		8-06-59	64.5	- 41.0	
		8-13-59	65.9	- 42.4	
		8-20-59	62.3	- 38.8	
		8-27-59	62.2	- 38.7	
		9-03-59	63.6	- 40.1	
		9-10-59	64.0	- 40.5	
		9-17-59	62.9	- 39.4	
		9-24-59	62.8	- 39.3	
		10-01-59	61.1	- 37.6	
		10-08-59	61.3	- 37.8	
		10-15-59	60.7	- 37.2	
		10-22-59	58.2	- 34.7	
		10-29-59	56.3	- 32.8	

* Questionable Measurement
** Approximate Reference Point Elevation

GROUND WATER LEVELS AT WELLS

State Well Number	R P Elev., in feet	Date	Dist. R.P. to Water Surface, in feet	Water Surface Elev., in feet	Agency Supplying Data
SANTA CLARA RIVER VALLEY					40400
OXNARD PLAIN PRESSURE AREA					40401
1N/21W-17Q01 S CONT.	23.5	11-05-59	55.1	- 31.6	5411
		11-12-59	57.0	- 33.5	
		11-19-59	56.8	- 33.3	
1N/21W-18C01 S	30.2	7-08-59	66.2*	- 36.0	2100
		8-12-59	66.6	- 36.4	
		9-29-59	66.0*	- 35.8	
		10-30-59	64.8*	- 34.6	
		12-09-59	64.3	- 34.1	
		2-10-60	23.0	7.2	
		3-17-60	52.7*	- 22.5	
1N/21W-18G01 S	29.7	10-30-59	60.5	- 30.8	2100
		2-09-60	32.5	- 2.8	
		4-21-60	69.1	- 39.4	
		6-01-60	67.5	- 37.8	
1N/21W-19A01 S	23.2	7-01-59	57.5	- 34.3	5411
		7-15-59	60.8	- 37.6	
		8-01-59	67.8	- 44.6	
		8-15-59	65.1	- 41.9	
		9-01-59	64.5	- 41.3	
		9-15-59	67.6	- 44.4	
		10-01-59	60.2	- 37.0	
		10-15-59	62.2	- 39.0	
		11-01-59	51.9	- 28.7	
		11-15-59	53.5	- 30.3	
		12-01-59	60.0	- 36.8	
		12-15-59	60.8	- 37.6	
		1-01-60	46.4	- 23.2	
		1-15-60	39.2	- 16.0	
		2-01-60	33.8	- 10.6	
		2-15-60	29.1	- 5.9	
		3-01-60	29.7	- 6.5	
		3-15-60	36.7	- 13.5	
		4-01-60	47.8	- 24.6	
		4-15-60	61.8	- 38.6	
		5-01-60	58.6	- 35.4	
		5-15-60	55.7	- 32.5	
		6-01-60	60.2	- 37.0	
		6-15-60	59.8	- 36.6	
		6-30-60	57.4	- 34.2	
1N/21W-19K04 S	19.9	7-08-59	55.4	- 35.5	2100
		9-29-59	71.5*	- 51.6	
		2-16-60	27.4	- 7.5	

State Well Number	R P Elev., in feet	Date	Dist. R.P. to Water Surface, in feet	Water Surface Elev., in feet	Agency Supplying Data
SANTA CLARA RIVER VALLEY					40400
OXNARD PLAIN PRESSURE AREA					40401
1N/21W-19K04 S CONT.	19.9	3-17-60	34.2	- 14.3	2100
		6-01-60	55.1	- 35.2	
1N/21W-19N01 S	18.2	7-02-59	46.2	- 28.0	5411
		7-16-59	49.4	- 31.2	
		7-23-59	54.2	- 36.0	
		7-30-59	56.5	- 38.3	
		8-06-59	57.2	- 39.0	
		8-13-59	57.6	- 39.4	
		8-20-59	56.2	- 38.0	
		9-03-59	53.2	- 35.0	
		9-17-59	58.0	- 39.8	
		9-24-59	55.8	- 37.6	
		10-01-59	52.7	- 34.5	
		10-15-59	51.9	- 33.7	
		10-22-59	49.2	- 31.0	
		11-05-59	48.1	- 29.9	
		11-12-59	49.9	- 31.7	
		11-19-59	47.4	- 29.2	
		11-26-59	50.6	- 32.4	
		12-09-59	52.2	- 34.0	
1N/21W-21D02 S	24.2	7-08-59	58.5	- 34.3	2100
		8-12-59	67.8	- 43.6	
		9-29-59	65.7	- 41.5	
		10-30-59	58.2	- 34.0	
		12-09-59	59.3	- 35.1	
		12-31-59	55.8	- 31.6	
		1-28-60	43.2	- 19.C	
		2-25-60	37.1	- 12.9	
		5-03-60	56.3	- 32.1	
		5-26-60	59.5	- 35.3	
1N/21W-21K02 S	18.7	7-08-59	86.2	- 67.5	2100
		11-04-59	79.5	- 60.8	
		12-04-59	86.7	- 68.0	
		2-16-60	58.7	- 40.0	
		3-17-60	68.5	- 49.8	
		6-01-60	80.0	- 61.3	
1N/21W-21N01 S	15.7	11-04-59	74.6	- 58.9	2100
		3-17-60	63.5	- 47.8	
		6-01-60	72.8	- 57.1	
1N/21W-29D01 S	19.9	9-10-59	85.8	- 65.9	5411
		9-17-59	88.8	- 68.9	

* Questionable Measurement
** Approximate Reference Point Elevation

GROUND WATER LEVELS AT WELLS

SANTA CLARA RIVER VALLEY 40400

OXNARD PLAIN PRESSURE AREA 40401

State Well Number	R.P. Elev., in feet	Date	Dist. R.P. to Water Surface, in feet	Water Surface Elev., in feet	Agency Supplying Data
1N/21W-29D01 S CONT.	19.9	10-08-59	90.8	- 70.9	5411
		10-15-59	80.3	- 60.4	
		10-22-59	84.0	- 64.1	
		10-29-59	83.7	- 63.8	
		11-05-59	86.4	- 66.5	
		11-12-59	76.0	- 56.1	
		11-19-59	81.2	- 61.3	
		11-26-59	80.9	- 61.0	
1N/21W-29D02 S	19.6	7-02-59	49.0	- 29.4	5411
		7-09-59	52.4	- 32.8	
		7-16-59	58.2	- 38.6	
		7-23-59	57.0	- 37.4	
		8-06-59	58.3	- 38.7	
		8-13-59	63.0	- 43.4	
		8-27-59	62.0	- 42.4	
		9-03-59	62.5	- 42.9	
		9-10-59	57.7	- 38.1	
		9-17-59	60.6	- 41.0	
		9-24-59	60.8	- 41.2	
		10-01-59	57.6	- 38.0	
		10-08-59	62.2	- 42.6	
		10-15-59	55.0	- 35.4	
		10-22-59	54.0	- 34.4	
		10-29-59	50.7	- 31.1	
		11-05-59	51.7	- 32.1	
		11-12-59	51.7	- 32.1	
		11-19-59	52.9	- 33.3	
		11-26-59	52.7	- 33.1	
1N/21W-30F01 S	16.0	7-08-59	43.8	- 27.8	2100
		8-12-59	53.2	- 37.2	
		9-29-59	49.9	- 33.9	
		11-04-59	45.4	- 29.4	
		12-04-59	50.4	- 34.4	
		2-16-60	21.8	- 5.8	
		3-17-60	28.2	- 12.2	
		4-21-60	48.2	- 32.2	
		6-01-60	44.5	- 28.5	
1N/21W-30F02 S	17.1	7-08-59	54.6	- 37.5	2100
		8-12-59	65.6	- 48.5	
		9-29-59	65.5	- 48.4	
		11-04-59	59.1	- 42.0	
		2-16-60	32.8	- 15.7	
		3-17-60	37.3	- 20.2	

SANTA CLARA RIVER VALLEY 40400

OXNARD PLAIN PRESSURE AREA 40401

State Well Number	R.P. Elev., in feet	Date	Dist. R.P. to Water Surface, in feet	Water Surface Elev., in feet	Agency Supplying Data
1N/21W-30F02 S	17.1	6-01-60	50.9	- 33.8	2100
1N/22W-01A01 S	54.7	7-08-59	57.2	- 2.5	2100
		8-12-59	63.4	- 8.7	
		9-29-59	60.9	- 6.2	
		10-30-59	62.6	- 7.9	
		12-09-59	66.8	- 12.1	
		2-10-60	49.0	5.7	
		3-17-60	68.4*	- 13.7	
		4-21-60	83.1*	- 28.4	
1N/22W-01F01 S	56.9	7-01-59	64.9	- 8.0	5411
		7-08-59	60.9	- 4.0	
		7-15-59	67.7	- 10.8	
		7-22-59	68.7	- 11.8	
		7-29-59	68.9	- 12.0	
		8-05-59	62.7	- 5.8	
		8-12-59	65.0	- 8.1	
		8-19-59	66.1	- 9.2	
		8-26-59	66.7	- 9.8	
		9-02-59	68.2	- 11.3	
		9-09-59	65.6	- 8.7	
		9-16-59	68.1	- 11.2	
		9-23-59	67.5	- 10.6	
		9-30-59	63.0	- 6.1	
		10-07-59	66.5	- 9.6	
		10-14-59	66.0	- 9.1	
		10-21-59	66.2	- 9.3	
		10-28-59	64.7	- 7.8	
		11-04-59	67.9	- 11.0	
		11-11-59	65.7	- 8.8	
		11-18-59	65.4	- 8.5	
		11-25-59	66.6	- 9.7	
1N/22W-01P01 S	51.7	7-01-59	65.3	- 13.6	5411
		7-15-59	65.6	- 13.9	
		8-01-59	64.5	- 12.8	
		8-15-59	62.3	- 10.6	
		9-03-59	66.7	- 15.0	
		9-15-59	63.6	- 11.9	
		10-01-59	60.9	- 9.2	
		10-15-59	65.9	- 14.2	
		11-01-59	58.9	- 7.2	
		11-15-59	60.5	- 8.8	
		12-01-59	63.4	- 11.7	
		12-15-59	68.2	- 16.5	

* Questionable Measurement

** Approximate Reference Point Elevation

GROUND WATER LEVELS AT WELLS

SANTA CLARA RIVER VALLEY — 40400

OXNARD PLAIN PRESSURE AREA — 40401

State Well Number	RP Elev., in feet	Date	Dist. R.P. to Water Surface, in feet	Water Surface Elev., in feet	Agency Supplying Data
1N/22W-01P01 S CONT.	51.7	1-01-60	55.5	- 3.8	5411
		1-15-60	50.6	1.1	
		2-01-60	51.5	0.2	
		3-01-60	46.2	5.5	
		3-15-60	48.5	3.2	
		4-01-60	64.2	- 12.5	
		4-15-60	65.5	- 13.8	
		5-01-60	58.3	- 6.6	
		5-15-60	61.4	- 9.7	
		6-01-60	65.1	- 13.4	
		6-15-60	68.1	- 16.4	
		6-30-60	67.1	- 15.4	
1N/22W-01P02 S	50.8	7-06-59	61.5	- 10.7	2100
		8-11-59	64.8	- 14.0	
		9-25-59	62.3	- 11.5	
		10-29-59	60.8	- 10.0	
		12-03-59	71.0	- 20.2	
		2-04-60	46.0	4.8	
		3-11-60	46.6	4.2	
		4-20-60	66.0	- 15.2	
		5-27-60	66.5	- 15.7	
1N/22W-02E01 S	58.7	7-07-59	55.0	3.7	2100
		9-25-59	62.4	- 3.7	
		10-29-59	63.2	- 4.5	
		12-03-59	69.9	- 11.2	
		12-30-59	60.3	- 1.6	
		1-28-60	50.9	7.8	
		2-25-60	60.0	- 1.3	
		3-30-60	64.0	- 5.3	
		5-03-60	63.1	- 4.4	
1N/22W-02K03 S	54.8	7-07-59	58.2	- 3.4	2100
		9-25-59	62.9	- 8.1	
		2-05-60	52.8	2.0	
		4-20-60	65.8	- 11.0	
1N/22W-03A01 S	62.8	7-07-59	58.3	4.5	2100
		8-11-59	65.3	- 2.5	
		9-25-59	66.3	- 3.5	
		10-30-59	65.7	- 2.9	
		12-08-59	72.0	- 9.2	
		2-05-60	62.0	0.8	
		3-15-60	57.0	5.8	
		4-20-60	68.8	- 6.0	

SANTA CLARA RIVER VALLEY — 40400

OXNARD PLAIN PRESSURE AREA — 40401

State Well Number	RP Elev., in feet	Date	Dist. R.P. to Water Surface, in feet	Water Surface Elev., in feet	Agency Supplying Data
1N/22W-03A01 S	62.8	5-27-60	72.2	- 9.4	2100
1N/22W-03F04 S	54.5	7-07-59	54.0*	0.5	4209
		7-14-59	56.0*	- 1.5	
		7-21-59	58.0*	- 3.5	
		7-28-59	59.0*	- 4.5	
		8-04-59	59.0*	- 4.5	
		8-11-59	61.0*	- 6.5	
		8-18-59	62.0*	- 7.5	
		8-25-59	62.0*	- 7.5	
		9-01-59	62.0*	- 7.5	
		9-08-59	62.0*	- 7.5	
		9-15-59	64.0*	- 9.5	
		9-22-59	62.0*	- 7.5	
		9-29-59	62.0*	- 7.5	
		10-06-59	64.0*	- 9.5	
		10-13-59	63.0*	- 8.5	
		10-20-59	62.0*	- 7.5	
		10-27-59	62.0*	- 7.5	
		11-03-59	62.0*	- 7.5	
		11-10-59	65.0*	- 10.5	
		11-17-59	63.0*	- 8.5	
		11-24-59	63.0*	- 8.5	
		12-01-59	64.0*	- 9.5	
		12-08-59	65.0*	- 10.5	
		12-15-59	65.0*	- 10.5	
		12-22-59	62.0*	- 7.5	
		12-29-59	59.0*	- 4.5	
		1-05-60	60.0*	- 5.5	
		1-12-60	57.0*	- 2.5	
		1-19-60	55.0*	- 0.5	
		1-26-60	54.0*	0.5	
		2-02-60	55.0*	- 0.5	
		2-09-60	54.0*	0.5	
		2-16-60	53.0*	1.5	
		2-23-60	54.0*	0.5	
		3-01-60	52.0*	2.5	
		3-08-60	51.0*	3.5	
		3-15-60	53.0*	1.5	
		3-22-60	57.0*	- 2.5	
		3-29-60	57.0*	- 2.5	
		4-05-60	60.0*	- 5.5	
		4-12-60	61.0*	- 6.5	
		4-19-60	63.0*	- 8.5	
		4-26-60	64.0*	- 9.5	
		5-03-60	60.0*	- 5.5	

* Questionable Measurement

** Approximate Reference Point Elevation

GROUND WATER LEVELS AT WELLS

State Well Number	R.P Elev., in feet	Date	Dist. R.P. to Water Surface, in feet	Water Surface Elev., in feet	Agency Supplying Data
SANTA CLARA RIVER VALLEY					40400
OXNARD PLAIN PRESSURE AREA			40401		
1N/22W-03F04 S CONT.	54.5	5-10-60	61.0*	- 6.5	4209
		5-17-60	61.0*	- 6.5	
		5-24-60	62.0*	- 7.5	
		5-31-60	62.0*	- 7.5	
		6-07-60	63.0*	- 8.5	
		6-14-60	65.0*	- 10.5	
		6-21-60	62.0*	- 7.5	
		6-28-60	63.0*	- 8.5	
1N/22W-03K11 S	54.9	7-07-59	56.6	- 1.7	2100
1N/22W-04F01 S	44.1	7-03-59	43.4	0.7	2100
		8-07-59	49.1	- 5.0	
		9-24-59	52.7	- 8.6	
		10-28-59	57.1*	- 13.0	
		12-02-59	62.4*	- 18.3	
		12-30-59	46.2	- 2.1	
		1-27-60	41.8	2.3	
		2-25-60	49.9*	- 5.8	
		3-30-60	49.0	- 4.9	
		5-03-60	48.8	- 4.7	
1N/22W-05B01 S	42.4	7-03-59	40.1	2.3	2100
		8-07-59	48.1	- 5.7	
		10-28-59	63.5*	- 21.1	
		1-29-60	33.6	8.8	
		4-19-60	53.5	- 11.1	
		5-20-60	49.0	- 6.6	
1N/22W-05M01 S	30.8	7-03-59	29.9	0.9	2100
		8-07-59	39.2	- 8.4	
		9-24-59	43.1	- 12.3	
		10-28-59	41.1	- 10.3	
		1-29-60	27.0	3.8	
		3-10-60	26.4	4.4	
		4-19-60	41.7	- 10.9	
		5-20-60	33.8	- 3.0	
1N/22W-06J01 S	23.8	7-02-59	21.6	2.2	5411
		7-09-59	22.0	1.8	
		7-16-59	24.7	- 0.9	
		7-23-59	26.3	- 2.5	
		7-30-59	31.0	- 7.2	
		8-06-59	30.2	- 6.4	
		8-13-59	29.7	- 5.9	
		8-20-59	32.3	- 8.5	

State Well Number	R.P Elev., in feet	Date	Dist. R.P. to Water Surface, in feet	Water Surface Elev., in feet	Agency Supplying Data
SANTA CLARA RIVER VALLEY					40400
OXNARD PLAIN PRESSURE AREA			40401		
1N/22W-06J01 S CONT.	23.8	8-27-59	32.7	- 8.9	5411
		9-03-59	32.3	- 8.5	
		9-10-59	33.1	- 9.3	
		9-17-59	35.4	- 11.6	
		9-24-59	35.9	- 12.1	
		10-01-59	32.7	- 8.9	
		10-08-59	33.0	- 9.2	
		10-15-59	33.6	- 9.8	
		10-22-59	31.9	- 8.1	
		10-29-59	30.4	- 6.6	
		11-05-59	29.9	- 6.1	
		11-12-59	34.7	- 10.9	
		11-19-59	35.0	- 11.2	
		11-26-59	30.6	- 6.8	
		12-28-59	25.9	- 2.1	
		1-27-60	20.5	3.3	
		2-24-60	24.5	- 0.7	
		3-29-60	30.1	- 6.3	
		4-26-60	37.0	- 13.2	
		5-24-60	33.6	- 9.8	
		6-28-60	29.3	- 5.5	
1N/22W-06K01 S	18.8	7-03-59	18.4	0.4	2100
		8-07-59	28.8	- 10.0	
		9-24-59	32.8	- 14.0	
		10-28-59	29.1	- 10.3	
		12-02-59	35.3	- 16.5	
		1-29-60	17.2	1.6	
		3-10-60	17.6	1.2	
		4-19-60	31.8	- 13.0	
		5-20-60	30.8	- 12.0	
1N/22W-07D01 S	11.2	7-03-59	12.2	- 1.0	2100
		8-07-59	21.2	- 10.0	
		9-24-59	27.0*	- 15.8	
		10-28-59	21.2	- 10.0	
		12-03-59	25.7*	- 14.5	
		12-30-59	15.5	- 4.3	
		1-27-60	11.0	0.2	
		2-25-60	14.4	- 3.2	
		3-30-60	20.1	- 8.9	
		5-03-60	23.0*	- 11.8	
		5-26-60	24.0	- 12.8	
		6-28-60	19.6	- 8.4	
1N/22W-07J01 S	12.3	7-03-59	13.1	- 0.8	2100

* Questionable Measurement
** Approximate Reference Point Elevation

GROUND WATER LEVELS AT WELLS

SANTA CLARA RIVER VALLEY 40400

OXNARD PLAIN PRESSURE AREA 40401

State Well Number	R.P. Elev., in feet	Date	Dist. R.P. to Water Surface, in feet	Water Surface Elev., in feet	Agency Supplying Data
1N/22W-07J01 S CONT.	12.3	8-07-59	21.3	- 9.0	2100
		9-24-59	25.8	- 13.5	
		10-28-59	21.1	- 8.8	
		12-03-59	24.6	- 12.3	
		1-29-60	10.1	2.2	
		3-10-60	9.7	2.6	
		4-19-60	22.8	- 10.5	
		5-20-60	22.7	- 10.4	
1N/22W-07M02 S	15.8	7-02-59	16.1	- 0.3	5003
		7-09-59	16.5	- 0.7	
		7-16-59	18.8	- 3.0	
		7-23-59	21.1	- 5.3	
		7-30-59	25.5	- 9.7	
		8-06-59	24.3	- 8.5	
		8-13-59	24.4	- 8.6	
		8-20-59	26.0	- 10.2	
		8-27-59	26.4	- 10.6	
		9-03-59	26.3	- 10.5	
		9-10-59	26.7	- 10.9	
		9-17-59	28.2	- 12.4	
		9-24-59	29.5	- 13.7	
		10-01-59	26.8	- 11.0	
		10-08-59	26.8	- 11.0	
		10-15-59	26.8	- 11.0	
		10-22-59	25.4	- 9.6	
		10-29-59	24.1	- 8.3	
		11-05-59	24.1	- 8.3	
		11-12-59	30.9	- 15.1	
		11-19-59	26.4	- 10.6	
		11-27-59	24.0	- 8.2	
		12-03-59	27.6	- 11.8	
		12-10-59	27.7	- 11.9	
		12-17-59	27.5	- 11.7	
		12-24-59	22.7	- 6.9	
		12-31-59	19.7	- 3.9	
		1-07-60	20.6	- 4.8	
		1-14-60	16.4	- 0.6	
		1-21-60	16.3	- 0.5	
		1-28-60	14.0	1.8	
		2-04-60	13.5	2.3	
		2-11-60	12.1	3.7	
		2-18-60	13.0	2.8	
		2-25-60	16.9	- 1.1	
		3-03-60	13.4	2.4	
		3-10-60	12.3	3.5	

SANTA CLARA RIVER VALLEY 40400

OXNARD PLAIN PRESSURE AREA 40401

State Well Number	R.P. Elev., in feet	Date	Dist. R.P. to Water Surface, in feet	Water Surface Elev., in feet	Agency Supplying Data
1N/22W-07M02 S CONT.	15.8	3-17-60	16.7	- 0.9	5003
		3-31-60	24.5	- 8.7	
		4-07-60	29.0	- 13.2	
		4-14-60	29.4	- 13.6	
		4-21-60	27.0	- 11.2	
		4-28-60	25.6	- 9.8	
		5-05-60	23.1	- 7.3	
		5-12-60	23.5	- 7.7	
		5-19-60	22.9	- 7.1	
		5-26-60	28.0	- 12.2	
		6-02-60	25.5	- 9.7	
		6-09-60	22.4	- 6.6	
		6-16-60	23.4	- 7.6	
		6-23-60	23.0	- 7.2	
		6-30-60	24.0	- 8.2	
1N/22W-08Q01 S	19.6	7-03-59	23.6	- 4.0	2100
		8-07-59	30.8	- 11.2	
		9-24-59	34.0	- 14.4	
		10-28-59	31.0	- 11.4	
		1-27-60	18.3	1.3	5411
		2-24-60	22.1	- 2.5	
		3-29-60	26.0	- 6.4	
		4-26-60	33.7	- 14.1	
		6-28-60	29.3	- 9.7	
1N/22W-10A04 S	48.2	7-07-59	51.6	- 3.4	2100
		8-11-59	61.0	- 12.8	
		9-25-59	60.0	- 11.8	
		10-29-59	60.4	- 12.2	
		12-03-59	63.4	- 15.2	
		2-04-60	46.0	2.2	
		3-11-60	44.9	3.3	
		4-20-60	62.5	- 14.3	
		5-27-60	59.2	- 11.0	
1N/22W-10H01 S	46.1**	7-07-59	51.1	- 5.0	2100
		8-11-59	73.5*	- 27.4	
		9-25-59	59.C	- 12.9	
		10-29-59	72.0*	- 25.9	
		12-03-59	63.1	- 17.0	
		2-05-60	37.0	9.1	
		3-11-60	41.9	4.2	
		5-27-60	54.1	- 8.0	
1N/22W-11A01 S	51.1	8-11-59	65.8	- 14.7	2100

* Questionable Measurement

** Approximate Reference Point Elevation

GROUND WATER LEVELS AT WELLS

SANTA CLARA RIVER VALLEY 40400

OXNARD PLAIN PRESSURE AREA 40401

State Well Number	R.P. Elev., in feet	Date	Dist R P to Water Surface, in feet	Water Surface Elev., in feet	Agency Supplying Data
1N/22W-11A01 S CONT.	51.1	9-25-59	61.3	- 10.2	2100
		10-29-59	61.3	- 10.2	
		12-03-59	69.1	- 18.0	
		2-04-60	44.0	7.1	
		3-11-60	48.5	2.6	
		4-20-60	63.3	- 12.2	
		5-26-60	64.6	- 13.5	
1N/22W-11J01 S	44.8	7-03-59	61.8	- 17.0	2100
		9-25-59	74.2	- 29.4	
		10-29-59	59.7	- 14.9	
		12-03-59	67.6	- 22.8	
		2-04-60	37.5	7.3	
		3-11-60	44.3	0.5	
		4-20-60	65.2	- 20.4	
		5-26-60	62.4	- 17.6	
1N/22W-13D02 S	42.6	8-11-59	79.0*	- 36.4	2100
		9-25-59	69.5	- 26.9	
		10-29-59	62.4	- 19.8	
		12-03-59	73.1	- 30.5	
		12-30-59	53.3	- 10.7	
		1-27-60	42.7	- 0.1	
		2-25-60	53.7*	- 11.1	
		3-30-60	57.0	- 14.4	
		5-03-60	58.0	- 15.4	
		5-26-60	66.5	- 23.9	
1N/22W-13H02 S	36.7	7-08-59	58.7	- 22.0	2100
		8-12-59	83.0*	- 46.3	
		9-29-59	69.0	- 32.3	
		10-30-59	61.2	- 24.5	
		12-09-59	74.2	- 37.5	
		2-10-60	38.2	- 1.5	
		4-21-60	72.0	- 35.3	
1N/22W-13K01 S	37.8	7-08-59	58.1	- 20.3	2100
		9-29-59	81.2*	- 43.4	
		10-30-59	63.0	- 25.2	
		2-09-60	37.6	0.2	
		3-17-60	67.8*	- 30.0	
		4-21-60	69.2	- 31.4	
		6-01-60	82.5*	- 44.7	
1N/22W-14D01 S	37.2	7-03-59	57.3	- 20.1	2100
		8-11-59	59.6	- 22.4	

SANTA CLARA RIVER VALLEY 40400

OXNARD PLAIN PRESSURE AREA 40401

State Well Number	R P Elev., in feet	Date	Dist R P to Water Surface, in feet	Water Surface Elev., in feet	Agency Supplying Data
1N/22W-14D01 S CONT.	37.2	10-29-59	55.2	- 18.0	2100
		12-02-59	57.2	- 20.0	5411
		12-30-59	45.9	- 8.7	
		1-27-60	37.6	- 0.4	
		2-24-60	38.1	- 0.9	
		3-29-60	49.4	- 12.2	
		4-27-60	55.7	- 18.5	
		5-24-60	55.1	- 17.9	
		6-28-60	56.2	- 19.0	
1N/22W-14K01 S	34.0	8-11-59	59.7	- 25.7	2100
		9-25-59	73.5*	- 39.5	
		10-29-59	54.2	- 20.2	
		2-04-60	35.2	- 1.2	
		4-20-60	60.2*	- 26.2	
		5-20-60	55.3	- 21.3	
1N/22W-14R02 S	32.9	7-02-59	61.3	- 28.4	5411
		7-09-59	56.9	- 24.0	
		7-16-59	63.7	- 30.8	
		7-23-59	68.3	- 35.4	
		7-30-59	66.3	- 33.4	
		8-06-59	64.3	- 31.4	
		8-13-59	67.2	- 34.3	
		8-20-59	61.8	- 28.9	
		8-27-59	60.3	- 27.4	
		9-03-59	63.2	- 30.3	
		9-10-59	63.6	- 30.7	
		9-17-59	67.6	- 34.7	
		9-24-59	63.8	- 30.9	
		10-01-59	60.2	- 27.3	
		10-08-59	64.5	- 31.6	
		10-15-59	61.0	- 28.1	
		10-22-59	56.6	- 23.7	
		10-29-59	57.4	- 24.5	
		11-05-59	57.3	- 24.4	
		11-12-59	62.7	- 29.8	
		11-19-59	57.9	- 25.0	
		11-26-59	58.2	- 25.3	
		12-28-59	48.0	- 15.1	
		1-27-60	37.1	- 4.2	
		2-24-60	37.3	- 4.4	
		3-29-60	49.0	- 16.1	
		4-28-60	56.3	- 23.4	
		5-24-60	59.7	- 26.8	
		6-28-60	59.3	- 26.4	

* Questionable Measurement
** Approximate Reference Point Elevation

GROUND WATER LEVELS AT WELLS

State Well Number	R.P. Elev., in feet	Date	Dist. R.P. to Water Surface, in feet	Water Surface Elev., in feet	Agency Supplying Data
SANTA CLARA RIVER VALLEY					40400
OXNARD PLAIN PRESSURE AREA			40401		
1N/22W-15D05 S	32.1**	9-24-59	47.0	- 14.9	2100
		10-29-59	44.3	- 12.2	
		3-11-60	26.3	5.8	
1N/22W-15J01 S	30.6	8-11-59	51.8	- 21.2	2100
		9-25-59	51.7	- 21.1	
		10-29-59	45.2	- 14.6	
		3-11-60	27.2	3.4	
		5-20-60	47.0*	- 16.4	
1N/22W-15N01 S	26.6	7-03-59	42.5	- 15.9	2100
		8-07-59	48.2	- 21.6	
		9-24-59	50.2	- 23.6	
1N/22W-16D02 S	21.2	7-02-59	25.5	- 4.3	5003
		7-09-59	25.1	- 3.9	
		7-16-59	27.5	- 6.3	
		7-23-59	29.6	- 8.4	
		7-30-59	31.5	- 10.3	
		8-06-59	31.9	- 10.7	
		8-13-59	31.7	- 10.5	
		8-20-59	31.9	- 10.7	
		8-27-59	32.1	- 10.9	
		9-03-59	33.5	- 12.3	
		9-10-59	34.4	- 13.2	
		9-17-59	34.3	- 13.1	
		9-24-59	33.9	- 12.7	
		10-01-59	32.6	- 11.4	
		10-08-59	33.2	- 12.0	
		10-15-59	33.8	- 12.6	
		10-22-59	32.0	- 10.8	
		10-29-59	30.7	- 9.5	
		11-05-59	30.9	- 9.7	
		11-12-59	35.8	- 14.6	
		11-19-59	31.5	- 10.3	
		11-27-59	30.9	- 9.7	
		12-03-59	33.7	- 12.5	
		12-10-59	34.0	- 12.8	
		12-17-59	33.1	- 11.9	
		12-24-59	28.5	- 7.3	
		12-31-59	25.3	- 4.1	
		1-07-60	26.9	- 5.7	
		1-14-60	22.6	- 1.4	
		1-21-60	21.3	- 0.1	
		1-28-60	19.9	1.3	
		2-04-60	19.1	2.1	

State Well Number	R.P. Elev., in feet	Date	Dist. R.P. to Water Surface, in feet	Water Surface Elev., in feet	Agency Supplying Data
SANTA CLARA RIVER VALLEY					40400
OXNARD PLAIN PRESSURE AREA			40401		
1N/22W-16D02 S CONT.	21.2	2-11-60	18.0	3.2	5003
		2-18-60	18.5	2.7	
		2-25-60	22.1	- 0.9	
		3-03-60	18.5	2.7	
		3-10-60	18.1	3.1	
		3-17-60	22.8	- 1.6	
		3-31-60	27.7	- 6.5	
		4-07-60	32.5	- 11.3	
		4-14-60	32.2	- 11.0	
		4-21-60	33.6	- 12.4	
		4-28-60	31.3	- 10.1	
		5-05-60	28.1	- 6.9	
		5-12-60	29.7	- 8.5	
		5-19-60	30.2	- 9.0	
		5-26-60	34.4	- 13.2	
		6-02-60	31.5	- 10.3	
		6-09-60	31.1	- 9.9	
		6-16-60	30.5	- 9.3	
		6-23-60	30.0	- 8.8	
		6-30-60	30.9	- 9.7	
1N/22W-16E01 S	21.6	7-02-59	26.5	- 4.9	5003
		7-09-59	25.8	- 4.2	
		7-16-59	28.4	- 6.8	
		7-23-59	30.7	- 9.1	
		7-30-59	32.2	- 10.6	
		8-06-59	32.6	- 11.0	
		8-13-59	32.4	- 10.8	
		8-20-59	32.4	- 10.8	
		8-27-59	33.0	- 11.4	
		9-03-59	33.9	- 12.3	
		9-10-59	34.9	- 13.3	
		9-17-59	34.9	- 13.3	
		9-24-59	34.6	- 13.0	
		10-01-59	33.0	- 11.4	
		10-08-59	33.5	- 11.9	
		10-15-59	34.3	- 12.7	
		10-22-59	32.6	- 11.0	
		10-29-59	31.4	- 9.8	
		11-05-59	31.6	- 10.0	
		11-12-59	36.1	- 14.5	
		11-19-59	32.0	- 10.4	
		11-27-59	31.3	- 9.7	
		12-03-59	33.9	- 12.3	
		12-10-59	34.5	- 12.9	
		12-17-59	33.5	- 11.9	

* Questionable Measurement
** Approximate Reference Point Elevation

GROUND WATER LEVELS AT WELLS

State Well Number	R.P. Elev., in feet	Date	Dist R P to Water Surface, in feet	Water Surface Elev., in feet	Agency Supplying Data
SANTA CLARA RIVER VALLEY					40400
OXNARD PLAIN PRESSURE AREA			40401		
1N/22W-16E01 S CONT.	21.6	12-24-59	29.0	- 7.4	5003
		12-31-59	25.8	- 4.2	
		1-07-60	27.3	- 5.7	
		1-14-60	23.1	- 1.5	
		1-21-60	21.6	0.0	
		1-28-60	20.5	1.1	
		2-04-60	19.7	1.9	
		2-11-60	18.5	3.1	
		2-18-60	19.0	2.6	
		2-25-60	22.5	- 0.9	
		3-03-60	18.8	2.8	
		3-10-60	18.3	3.3	
		3-17-60	23.2	- 1.6	
		3-31-60	28.8	- 7.2	
		4-07-60	32.6	- 11.0	
		4-14-60	32.5	- 10.9	
		4-21-60	34.1	- 12.5	
		4-28-60	31.8	- 10.2	
		5-05-60	28.6	- 7.0	
		5-12-60	30.3	- 8.7	
		5-19-60	30.7	- 9.1	
		5-26-60	35.0	- 13.4	
		6-02-60	32.0	- 10.4	
		6-09-60	31.6	- 10.0	
		6-16-60	31.0	- 9.4	
		6-23-60	30.5	- 8.9	
		6-30-60	31.5	- 9.9	
1N/22W-16Q01 S	24.0	7-03-59	40.0*	- 16.0	2100
		8-07-59	36.4	- 12.4	
		9-24-59	37.4	- 13.4	
		10-28-59	34.0	- 10.0	
		12-03-59	36.7	- 12.7	
		1-29-60	22.7	1.3	
		3-10-60	20.4	3.6	
		4-19-60	35.2	- 11.2	
		5-20-60	34.1	- 10.1	
1N/22W-17B01 S	16.8	7-02-59	15.1	1.7	5003
		7-09-59	15.4	1.4	
		7-16-59	16.5	0.3	
		7-23-59	17.4	- 0.6	
		7-30-59	17.5	- 0.7	
		8-06-59	18.5	- 1.7	
		8-13-59	19.0	- 2.2	
		8-20-59	21.0	- 4.2	

State Well Number	R.P. Elev., in feet	Date	Dist. R P to Water Surface, in feet	Water Surface Elev., in feet	Agency Supplying Data
SANTA CLARA RIVER VALLEY					40400
OXNARD PLAIN PRESSURE AREA			40401		
1N/22W-17B01 S CONT.	16.8	8-27-59	19.1	- 2.3	5003
		9-03-59	20.8	- 4.0	
		9-10-59	20.1	- 3.3	
		9-17-59	20.6	- 3.8	
		9-24-59	21.4	- 4.6	
		10-01-59	21.0	- 4.2	
		10-08-59	21.3	- 4.5	
		10-15-59	21.5	- 4.7	
		10-22-59	21.4	- 4.6	
		10-29-59	21.3	- 4.5	
		11-05-59	21.3	- 4.5	
		11-12-59	22.7	- 5.9	
		11-19-59	21.6	- 4.8	
		11-27-59	22.8	- 6.0	
		12-03-59	22.1	- 5.3	
		12-10-59	22.5	- 5.7	
		12-17-59	22.6	- 5.8	
		12-24-59	22.1	- 5.3	
		12-31-59	21.6	- 4.8	
		1-07-60	20.8	- 4.0	
		1-14-60	20.0	- 3.2	
		1-21-60	19.0	- 2.2	
		1-28-60	17.9	- 1.1	
		2-04-60	16.9	- 0.1	
		2-11-60	16.2	0.6	
		2-18-60	15.8	1.0	
		2-25-60	14.9	1.9	
		3-03-60	14.8	2.0	
		3-10-60	14.2	2.6	
		3-17-60	14.2	2.6	
		3-31-60	16.6	0.2	
		4-07-60	18.4	- 1.6	
		4-14-60	19.6	- 2.8	
		4-21-60	20.9	- 4.1	
		4-28-60	21.5	- 4.7	
		5-05-60	20.5	- 3.7	
		5-12-60	20.7	- 3.9	
		5-19-60	21.1	- 4.3	
		5-26-60	22.6	- 5.8	
		6-02-60	22.7	- 5.9	
		6-09-60	22.9	- 6.1	
		6-16-60	22.9	- 6.1	
		6-23-60	23.2	- 6.4	
		6-30-60	23.6	- 6.8	
1N/22W-17C01 S	17.4	7-02-59	19.3	- 1.9	5003

* Questionable Measurement
** Approximate Reference Point Elevation

GROUND WATER LEVELS AT WELLS

SANTA CLARA RIVER VALLEY — 40400

OXNARD PLAIN PRESSURE AREA — 40401

State Well Number	R.P. Elev., in feet	Date	Dist. R.P. to Water Surface, in feet	Water Surface Elev., in feet	Agency Supplying Data
1N/22W-17C01 S CONT.	17.4	7-09-59	18.3	- 0.9	5003
		7-16-59	20.9	- 3.5	
		7-23-59	22.7	- 5.3	
		7-30-59	25.2	- 7.8	
		8-06-59	25.5	- 8.1	
		8-13-59	25.6	- 8.2	
		8-20-59	26.2	- 8.8	
		8-27-59	27.1	- 9.7	
		9-03-59	27.5	- 10.1	
		9-10-59	27.8	- 10.4	
		9-17-59	29.4	- 12.0	
		9-24-59	30.0	- 12.6	
		10-01-59	27.6	- 10.2	
		10-08-59	28.2	- 10.8	
		10-15-59	27.5	- 10.1	
		10-22-59	26.8	- 9.4	
		10-29-59	26.6	- 9.2	
		11-05-59	26.5	- 9.1	
		11-12-59	30.5	- 13.1	
		11-19-59	27.9	- 10.5	
		11-27-59	26.8	- 9.4	
		12-03-59	28.8	- 11.4	
		12-10-59	29.0	- 11.6	
		12-17-59	29.0	- 11.6	
		12-24-59	24.9	- 7.5	
		12-31-59	21.3	- 3.9	
		1-07-60	22.8	- 5.4	
		1-14-60	19.1	- 1.7	
		1-21-60	18.0	- 0.6	
		1-28-60	16.5	0.9	
		2-04-60	15.6	1.8	
		2-11-60	14.5	2.9	
		2-18-60	18.0	- 0.6	
		2-25-60	18.3	- 0.9	
		3-03-60	15.0	2.4	
		3-10-60	14.6	2.8	
		3-17-60	17.7	- 0.3	
		3-31-60	24.4	- 7.0	
		4-07-60	28.3	- 10.9	
		4-14-60	27.1	- 9.7	
		4-21-60	28.3	- 10.9	
		4-28-60	27.5	- 10.1	
		5-05-60	24.4	- 7.0	
		5-12-60	25.3	- 7.9	
		5-19-60	25.2	- 7.8	
		5-26-60	29.1	- 11.7	

SANTA CLARA RIVER VALLEY — 40400

OXNARD PLAIN PRESSURE AREA — 40401

State Well Number	R.P. Elev., in feet	Date	Dist. R.P. to Water Surface, in feet	Water Surface Elev., in feet	Agency Supplying Data
1N/22W-17C01 S CONT.	17.4	6-02-60	27.4	- 10.0	5003
		6-09-60	26.0	- 8.6	
		6-16-60	25.7	- 8.3	
		6-23-60	25.0	- 7.6	
		6-30-60	25.8	- 8.4	
1N/22W-17D02 S	12.4	7-02-59	11.3	1.1	5003
		7-09-59	11.5	0.9	
		7-16-59	14.1	- 1.7	
		7-23-59	16.0	- 3.6	
		7-30-59	20.1	- 7.7	
		8-06-59	19.3	- 6.9	
		8-13-59	18.9	- 6.5	
		8-20-59	20.6	- 8.2	
		8-27-59	20.9	- 8.5	
		9-03-59	21.6	- 9.2	
		9-10-59	21.6	- 9.2	
		9-17-59	23.3	- 10.9	
		9-24-59	24.0	- 11.6	
		10-01-59	21.8	- 9.4	
		10-08-59	21.2	- 8.8	
		10-15-59	22.3	- 9.9	
		10-22-59	20.1	- 7.7	
		10-29-59	18.5	- 6.1	
		11-05-59	19.1	- 6.7	
		11-12-59	25.4	- 13.0	
		11-19-59	20.5	- 8.1	
		11-27-59	18.7	- 6.3	
		12-03-59	21.9	- 9.5	
		12-10-59	22.4	- 10.0	
		12-17-59	21.7	- 9.3	
		12-24-59	16.7	- 4.3	
		12-31-59	13.0	- 0.6	
		1-07-60	15.8	- 3.4	
		1-14-60	11.0	1.4	
		1-21-60	10.0	2.4	
		1-28-60	8.5	3.9	
		2-04-60	7.5	4.9	
		2-11-60	6.3	6.1	
		2-18-60	6.3	6.1	
		2-25-60	11.3	1.1	
		3-03-60	7.4	5.0	
		3-10-60	6.7	5.7	
		3-17-60	10.9	1.5	
		3-31-60	19.5	- 7.1	
		4-07-60	22.8	- 10.4	

* Questionable Measurement

** Approximate Reference Point Elevation

GROUND WATER LEVELS AT WELLS

SANTA CLARA RIVER VALLEY 40400

OXNARD PLAIN PRESSURE AREA 40401

State Well Number	R P Elev., in feet	Date	Dist. R.P. to Water Surface, in feet	Water Surface Elev., in feet	Agency Supplying Data
1N/22W-17D02 S CONT.	12.4	4-14-60	20.7	- 8.3	5003
		4-21-60	21.6	- 9.2	
		4-28-60	19.8	- 7.4	
		5-05-60	16.9	- 4.5	
		5-12-60	18.0	- 5.6	
		5-19-60	17.4	- 5.0	
		5-26-60	23.2	- 10.8	
		6-02-60	19.7	- 7.3	
		6-09-60	18.0	- 5.6	
		6-16-60	17.9	- 5.5	
		6-23-60	17.8	- 5.4	
		6-30-60	18.3	- 5.9	
1N/22W-17Q01 S	11.6	7-02-59	16.1	- 4.5	5003
		7-09-59	15.9	- 4.3	
		7-16-59	18.0	- 6.4	
		7-23-59	21.0	- 9.4	
		7-30-59	21.5	- 9.9	
		8-06-59	22.0	- 10.4	
		8-13-59	21.8	- 10.2	
		8-20-59	21.8	- 10.2	
		8-27-59	22.3	- 10.7	
		9-03-59	23.1	- 11.5	
		9-10-59	23.4	- 11.8	
		9-17-59	24.0	- 12.4	
		9-24-59	23.8	- 12.2	
		10-01-59	22.0	- 10.4	
		10-08-59	22.8	- 11.2	
		10-15-59	23.0	- 11.4	
		10-22-59	21.9	- 10.3	
		10-29-59	20.1	- 8.5	
		11-05-59	20.5	- 8.9	
		11-12-59	24.5	- 12.9	
		11-19-59	21.0	- 9.4	
		11-27-59	20.3	- 8.7	
		12-03-59	22.7	- 11.1	
		12-10-59	23.4	- 11.8	
		12-17-59	22.5	- 10.9	
		12-24-59	18.3	- 6.7	
		12-31-59	15.3	- 3.7	
		1-07-60	17.0	- 5.4	
		1-14-60	12.8	- 1.2	
		1-21-60	11.6	0.0	
		1-28-60	10.0	1.6	
		2-04-60	9.7	1.9	
		2-11-60	8.2	3.4	

SANTA CLARA RIVER VALLEY 40400

OXNARD PLAIN PRESSURE AREA 40401

State Well Number	R P Elev., in feet	Date	Dist. R.P. to Water Surface, in feet	Water Surface Elev., in feet	Agency Supplying Data
1N/22W-17Q01 S CONT.	11.6	2-18-60	8.2	3.4	5003
		2-25-60	11.6	0.0	
		3-03-60	8.9	2.7	
		3-10-60	8.3	3.3	
		3-17-60	12.7	- 1.1	
		3-31-60	17.3	- 5.7	
		4-07-60	21.5	- 9.9	
		4-14-60	21.4	- 9.8	
		4-21-60	22.3	- 10.7	
		4-28-60	20.9	- 9.3	
		5-05-60	17.9	- 6.3	
		5-12-60	19.6	- 8.0	
		5-19-60	20.0	- 8.4	
		5-26-60	22.5	- 10.9	
		6-02-60	21.1	- 9.5	
		6-09-60	20.5	- 8.9	
		6-16-60	20.0	- 8.4	
		6-23-60	19.4	- 7.8	
		6-30-60	20.3	- 8.7	
1N/22W-18L01 S	6.9	7-03-59	8.7	- 1.8	2100
1N/22W-19B04 S	11.8	7-02-59	12.8	- 1.0	5411
		7-09-59	12.8	- 1.0	
		7-16-59	14.7	- 2.9	
		7-23-59	15.8	- 4.0	
		7-30-59	18.8	- 7.0	
		8-06-59	19.2	- 7.4	
		8-13-59	19.0	- 7.2	
		8-20-59	19.6	- 7.8	
		8-27-59	20.3	- 8.5	
		9-03-59	20.4	- 8.6	
		9-10-59	20.8	- 9.0	
		9-17-59	21.7	- 9.9	
		10-01-59	20.1	- 8.3	
		10-08-59	21.1	- 9.3	
		10-15-59	19.9	- 8.1	
		10-22-59	19.4	- 7.6	
		10-29-59	18.5	- 6.7	
		11-26-59	19.7	- 7.9	
1N/22W-20B01 S	12.1	7-02-59	13.4	- 1.3	5003
		7-09-59	13.2	- 1.1	
		7-16-59	14.6	- 2.5	
		7-23-59	17.6	- 5.5	
		7-30-59	18.2	- 6.1	

* Questionable Measurement

** Approximate Reference Point Elevation

GROUND WATER LEVELS AT WELLS

SANTA CLARA RIVER VALLEY 40400

OXNARD PLAIN PRESSURE AREA 40401

State Well Number	R P Elev., in feet	Date	Dist. R.P. to Water Surface, in feet		Water Surface Elev., in feet	Agency Supplying Data
1N/22W-20B01 S CONT.	12.1	8-06-59	18.5	-	6.4	5003
		8-13-59	20.4	-	8.3	
		8-20-59	18.1	-	6.0	
		8-27-59	18.8	-	6.7	
		9-03-59	19.0	-	6.9	
		9-10-59	20.6	-	8.5	
		9-17-59	22.1	-	10.0	
		9-24-59	21.3	-	9.2	
		10-01-59	20.8	-	8.7	
		10-08-59	20.8	-	8.7	
		10-15-59	19.2	-	7.1	
		10-22-59	19.0	-	6.9	
		10-29-59	20.6	-	8.5	
		11-05-59	18.1	-	6.0	
		11-12-59	20.4	-	8.3	
		11-19-59	20.2	-	8.1	
		11-27-59	19.8	-	7.7	
		12-03-59	19.8	-	7.7	
		12-10-59	21.0	-	8.9	
		12-17-59	20.5	-	8.4	
		12-24-59	18.9	-	6.8	
		12-31-59	16.7	-	4.6	
		1-07-60	15.4	-	3.3	
		1-14-60	13.8	-	1.7	
		1-21-60	13.3	-	1.2	
		1-28-60	11.1		1.0	
		2-04-60	10.6		1.5	
		2-11-60	9.7		2.4	
		2-18-60	9.0		3.1	
		2-25-60	10.5		1.6	
		3-03-60	9.2		2.9	
		3-10-60	8.6		3.5	
		3-17-60	10.0		2.1	
		3-31-60	14.5	-	2.4	
		4-07-60	17.2	-	5.1	
		4-14-60	17.7	-	5.6	
		4-21-60	18.4	-	6.3	
		4-28-60	19.5	-	7.4	
		5-05-60	17.2	-	5.1	
		5-12-60	18.1	-	6.0	
		5-19-60	17.0	-	4.9	
		5-26-60	19.2	-	7.1	
		6-02-60	19.0	-	6.9	
		6-09-60	18.2	-	6.1	
		6-16-60	18.0	-	5.9	
		6-23-60	17.2	-	5.1	

SANTA CLARA RIVER VALLEY 40400

OXNARD PLAIN PRESSURE AREA 40401

State Well Number	R.P. Elev., in feet	Date	Dist. R.P. to Water Surface, in feet		Water Surface Elev., in feet	Agency Supplying Data
1N/22W-20B01 S	12.1	6-30-60	17.7	-	5.6	5003
1N/22W-20E01 S	11.2	7-02-59	15.3	-	4.1	5411
		7-09-59	14.9	-	3.7	
		7-16-59	17.0	-	5.8	
		7-23-59	18.5	-	7.3	
		7-30-59	20.2	-	9.0	
		8-06-59	20.4	-	9.2	
		8-13-59	20.1	-	8.9	
		8-20-59	20.1	-	8.9	
		8-27-59	20.9	-	9.7	
		9-03-59	21.2	-	10.0	
		9-10-59	21.7	-	10.5	
		9-17-59	22.0	-	10.8	
		9-24-59	22.9	-	11.7	
		10-01-59	20.3	-	9.1	
		10-08-59	21.4	-	10.2	
		10-15-59	20.1	-	8.9	
		10-22-59	19.9	-	8.7	
		10-29-59	19.7	-	8.5	
		11-05-59	20.0	-	8.8	
		11-19-59	18.6	-	7.4	
		11-26-59	19.3	-	8.1	
		12-28-59	15.4	-	4.2	
		1-27-60	10.8		0.4	
		2-24-60	11.4	-	0.2	
		4-27-60	21.3	-	10.1	
		5-24-60	22.2	-	11.0	
		6-28-60	18.3	-	7.1	
1N/22W-20E02 S	11.4	7-02-59	11.4		0.0	5411
		7-09-59	12.0	-	0.6	
		7-16-59	12.9	-	1.5	
		7-23-59	14.7	-	3.3	
		7-30-59	14.7	-	3.3	
		8-06-59	14.3	-	2.9	
		8-13-59	15.3	-	3.9	
		8-20-59	15.3	-	3.9	
		8-27-59	16.6	-	5.2	
		9-03-59	15.7	-	4.3	
		9-10-59	16.3	-	4.9	
		9-17-59	16.9	-	5.5	
		9-24-59	17.1	-	5.7	
		10-01-59	16.3	-	4.9	
		10-08-59	17.2	-	5.8	
		10-15-59	16.9	-	5.5	

* Questionable Measurement

** Approximate Reference Point Elevation

GROUND WATER LEVELS AT WELLS

SANTA CLARA RIVER VALLEY — 40400

OXNARD PLAIN PRESSURE AREA — 40401

State Well Number	R.P. Elev., in feet	Date	Dist. R.P. to Water Surface, in feet	Water Surface Elev., in feet	Agency Supplying Data
1N/22W-20E02 S CONT.	11.4	10-22-59	17.4	- 6.0	5411
		10-29-59	18.2	- 6.8	
		11-12-59	17.0	- 5.6	
		11-19-59	17.5	- 6.1	
		11-26-59	17.9	- 6.5	
		12-28-59	18.2	- 6.8	
		1-27-60	15.4	- 4.0	
		2-24-60	13.7	- 2.3	
		3-29-60	13.1	- 1.7	
		4-27-60	15.3	- 3.9	
		5-24-60	16.8	- 5.4	
		6-28-60	18.1	- 6.7	
1N/22W-20R01 S	13.1	7-02-59	18.7	- 5.6	5003
		7-09-59	19.7	- 6.6	
		7-16-59	20.6	- 7.5	
		7-23-59	22.4	- 9.3	
		7-30-59	22.9	- 9.8	
		8-06-59	22.3	- 9.2	
		8-13-59	23.9	- 10.8	
		8-20-59	23.1	- 10.0	
		8-27-59	23.6	- 10.5	
		9-03-59	23.7	- 10.6	
		9-10-59	24.2	- 11.1	
		9-17-59	24.2	- 11.1	
		9-24-59	24.4	- 11.3	
		10-01-59	23.0	- 9.9	
		10-08-59	24.1	- 11.0	
		10-15-59	22.8	- 9.7	
		10-22-59	22.9	- 9.8	
		10-29-59	21.6	- 8.5	
		11-05-59	21.8	- 8.7	
		11-12-59	25.1	- 12.0	
		11-19-59	21.7	- 8.6	
		11-27-59	22.1	- 9.0	
		12-03-59	23.2	- 10.1	
		12-10-59	24.3	- 11.2	
		12-17-59	23.5	- 10.4	
		12-24-59	20.7	- 7.6	
		12-31-59	17.0	- 3.9	
		1-07-60	18.3	- 5.2	
		1-14-60	14.0	- 0.9	
		1-21-60	13.8	- 0.7	
		1-28-60	12.1	1.0	
		2-04-60	11.2	1.9	
		2-11-60	10.7	2.4	

SANTA CLARA RIVER VALLEY — 40400

OXNARD PLAIN PRESSURE AREA — 40401

State Well Number	R.P. Elev., in feet	Date	Dist. R.P. to Water Surface, in feet	Water Surface Elev., in feet	Agency Supplying Data
1N/22W-20R01 S CONT.	13.1	2-18-60	10.0	3.1	5003
		2-25-60	12.7	0.4	
		3-03-60	12.5	0.6	
		3-10-60	11.0	2.1	
		3-17-60	15.2	- 2.1	
		3-31-60	18.5	- 5.4	
		4-07-60	21.6	- 8.5	
		4-14-60	22.0	- 8.9	
		4-21-60	22.9	- 9.8	
		4-28-60	22.1	- 9.0	
		5-05-60	20.0	- 6.9	
		5-12-60	20.9	- 7.8	
		5-19-60	21.3	- 8.2	
		5-26-60	22.9	- 9.8	
		6-02-60	22.7	- 9.6	
		6-09-60	21.6	- 8.5	
		6-16-60	22.0	- 8.9	
		6-23-60	20.9	- 7.8	
		6-30-60	21.9	- 8.8	
1N/22W-22A01 S	12.3	7-02-59	19.7	- 7.4	5411
		7-09-59	19.8	- 7.5	
		7-16-59	21.7	- 9.4	
		7-23-59	23.1	- 10.8	
		7-30-59	24.5	- 12.2	
		8-06-59	24.7	- 12.4	
		8-13-59	25.4	- 13.1	
		8-20-59	24.1	- 11.8	
		8-27-59	24.6	- 12.3	
		9-03-59	25.2	- 12.9	
		9-10-59	25.3	- 13.0	
		9-17-59	25.8	- 13.5	
		9-24-59	25.5	- 13.2	
		10-01-59	24.0	- 11.7	
		10-08-59	25.1	- 12.8	
		10-15-59	24.0	- 11.7	
		10-22-59	23.7	- 11.4	
		10-29-59	24.0	- 11.7	
		11-05-59	22.5	- 10.2	
		11-12-59	24.6	- 12.3	
		11-19-59	22.7	- 10.4	
		11-26-59	23.4	- 11.1	
1N/22W-22C01 S	24.6	7-03-59	43.6	- 19.0	2100
		8-07-59	46.4	- 21.8	
		9-24-59	48.0	- 23.4	

* Questionable Measurement

** Approximate Reference Point Elevation

GROUND WATER LEVELS AT WELLS

State Well Number	R.P. Elev., in feet	Date	Dist. R.P. to Water Surface, in feet	Water Surface Elev., in feet	Agency Supplying Data
SANTA CLARA RIVER VALLEY					40400
OXNARD PLAIN PRESSURE AREA					40401
1N/22W-22C01 S CONT.	24.6	10-29-59	39.9	- 15.3	2100
		12-03-59	44.0	- 19.4	
		12-30-59	34.7	- 10.1	
		1-27-60	26.7	- 2.1	
		2-25-60	25.4	- 0.8	
		3-30-60	34.2	- 9.6	
		5-03-60	37.5	- 12.9	
		5-27-60	43.8	- 19.2	
1N/22W-22D01 S	25.0	8-07-59	40.0	- 15.0	2100
		9-24-59	42.6	- 17.6	
		10-29-59	38.8	- 13.8	
		3-11-60	26.0	- 1.0	
1N/22W-22M05 S	16.8	7-03-59	32.0	- 15.2	2100
		8-07-59	38.0	- 21.2	
		10-29-59	32.5	- 15.7	
		12-03-59	34.8	- 18.0	
		1-29-60	19.0	- 2.2	
		3-11-60	18.7	- 1.9	
		4-20-60	35.0	- 18.2	
		5-20-60	33.1	- 16.3	
1N/22W-23C01 S	26.9	7-03-59	52.9	- 26.0	2100
		8-11-59	56.6	- 29.7	
		9-25-59	56.8	- 29.9	
		10-29-59	48.5	- 21.6	
		12-03-59	57.0	- 30.1	
		2-04-60	32.0	- 5.1	
		3-11-60	31.5	- 4.6	
		4-20-60	57.7	- 30.8	
		5-20-60	52.0	- 25.1	
		5-24-60	52.8	- 25.9	
1N/22W-23J01 S	25.8	7-02-59	47.8	- 22.0	5411
		7-09-59	48.2	- 22.4	
		7-30-59	57.8	- 32.0	
		8-06-59	53.6	- 27.8	
		8-20-59	54.6	- 28.8	
		8-27-59	54.5	- 28.7	
		9-03-59	52.9	- 27.1	
		9-17-59	53.2	- 27.4	
		10-01-59	54.1	- 28.3	
		10-08-59	56.7	- 30.9	
		10-15-59	55.1	- 29.3	
		10-22-59	51.3	- 25.5	

State Well Number	R.P. Elev., in feet	Date	Dist. R.P. to Water Surface, in feet	Water Surface Elev., in feet	Agency Supplying Data
SANTA CLARA RIVER VALLEY					40400
OXNARD PLAIN PRESSURE AREA					40401
1N/22W-23J01 S CONT.	25.8	10-29-59	46.9	- 21.1	5411
		11-05-59	47.0	- 21.2	
		11-12-59	53.4	- 27.6	
		11-19-59	47.8	- 22.0	
		11-26-59	48.1	- 22.3	
		12-09-59	49.8	- 24.0	
1N/22W-24D02 S	31.6	7-03-59	51.3	- 19.7	2100
		8-11-59	57.2	- 25.6	
		9-25-59	57.9	- 26.3	
		10-29-59	50.7	- 19.1	
		12-03-59	53.4	- 21.8	
		12-30-59	46.3	- 14.7	
		1-27-60	35.0	- 3.4	
		2-25-60	32.6	- 1.0	
		3-30-60	41.8	- 10.2	
		5-03-60	50.0	- 18.4	
		5-26-60	53.4	- 21.8	
1N/22W-25C02 S	19.9	7-08-59	46.4	- 26.5	2100
		9-29-59	51.5	- 31.6	
		1-28-60	27.8	- 7.9	
		2-25-60	27.6	- 7.7	
		3-30-60	42.5	- 22.6	
		5-03-60	48.8	- 28.9	
		5-26-60	51.2	- 31.3	
1N/22W-26B02 S	18.4	7-03-59	43.8	- 25.4	2100
		9-25-59	49.4	- 31.0	
		10-29-59	41.6	- 23.2	
		12-03-59	50.0	- 31.6	
1N/22W-26D03 S	15.8	8-11-59	38.4	- 22.6	2100
		10-29-59	31.2	- 15.4	
		12-03-59	35.0	- 19.2	
		3-11-60	17.8	- 2.0	
		4-20-60	35.4	- 19.6	
		5-20-60	34.2	- 18.4	
1N/22W-26K01 S	15.2	9-03-59	48.0	- 32.8	5411
		10-22-59	41.4	- 26.2	
		10-29-59	40.0	- 24.8	
		11-12-59	46.4	- 31.2	
1N/22W-26R01 S	11.5	7-08-59	38.9	- 27.4	2100
		8-12-59	47.0	- 35.5	

* Questionable Measurement
** Approximate Reference Point Elevation

GROUND WATER LEVELS AT WELLS

State Well Number	R.P. Elev., in feet	Date	Dist. R.P. to Water Surface, in feet	Water Surface Elev., in feet	Agency Supplying Data
SANTA CLARA RIVER VALLEY					40400
OXNARD PLAIN PRESSURE AREA					40401
1N/22W-26R01 S CONT.	11.5	9-29-59	43.7	- 32.2	2100
		11-04-59	38.2	- 26.7	
		12-02-59	41.7	- 30.2	5411
		12-28-59	32.3	- 20.8	
		1-27-60	19.3	- 7.8	
		2-24-60	18.7	- 7.2	
		3-29-60	24.3	- 12.8	
		4-28-60	28.3	- 16.8	
		5-24-60	39.5	- 28.0	
1N/22W-27H01 S	12.4	7-03-59	31.0	- 18.6	2100
		9-24-59	38.6	- 26.2	
		12-03-59	33.8	- 21.4	
		1-29-60	19.8	- 7.4	
		5-20-60	32.5	- 20.1	
1N/22W-28A01 S	13.3	7-01-59	23.6	- 10.3	5411
		7-15-59	26.4	- 13.1	
		8-01-59	30.8	- 17.5	
		8-15-59	31.8	- 18.5	
		9-01-59	32.8	- 19.5	
		9-15-59	30.8	- 17.5	
		10-01-59	30.1	- 16.8	
		10-15-59	29.6	- 16.3	
		11-01-59	26.3	- 13.0	
		11-15-59	30.1	- 16.8	
		11-19-59	28.7	- 15.4	
		11-26-59	29.3	- 16.0	
		12-09-59	30.4	- 17.1	
		12-28-59	22.6	- 9.3	
		1-27-60	15.4	- 2.1	
		2-24-60	15.2	- 1.9	
		3-29-60	20.4	- 7.1	
		4-26-60	29.2	- 15.9	
		5-24-60	26.6	- 13.3	
		6-28-60	25.0	- 11.7	
1N/22W-36B02 S	11.5	7-08-59	47.0	- 35.5	2100
		8-12-59	55.6	- 44.1	
		11-04-59	51.6	- 40.1	
		2-16-60	28.7	- 17.2	
		3-17-60	29.5	- 18.0	
		4-21-60	42.1	- 30.6	
		6-01-60	47.8	- 36.3	
1N/22W-36L01 S	9.6	12-04-59	39.0	- 29.4	2100

State Well Number	R.P. Elev., in feet	Date	Dist. R.P. to Water Surface, in feet	Water Surface Elev., in feet	Agency Supplying Data
SANTA CLARA RIVER VALLEY					40400
OXNARD PLAIN PRESSURE AREA					40401
1N/22W-36L01 S CONT.	9.6	2-16-60	15.2	- 5.6	2100
		3-17-60	18.0	- 8.4	
		4-21-60	34.0	- 24.4	
		6-01-60	27.7	- 18.1	
1N/23W-01A01 S	18.0	7-03-59	16.9	1.1	2100
		8-06-59	26.5	- 8.5	
		9-24-59	33.8	- 15.8	
		10-28-59	27.0	- 9.0	
		12-03-59	30.0	- 12.0	
		1-29-60	16.1	1.9	
		3-10-60	15.8	2.2	
		4-19-60	30.0	- 12.0	
1N/23W-01R01 S	11.4	7-03-59	14.9	- 3.5	2100
		8-07-59	23.5	- 12.1	
		9-24-59	28.7	- 17.3	
2N/21W-17M02 S	113.0	7-01-59	65.3	47.7	2100
		8-06-59	74.8	38.2	
		11-25-59	78.5	34.5	
		1-21-60	79.9	33.1	
		3-09-60	77.0	36.0	
		4-15-60	83.0	30.0	
		5-19-60	80.0	33.0	
2N/21W-18A01 S	120.0	10-27-59	79.4	40.6	2100
		1-21-60	91.7	28.3	
		3-09-60	93.3	26.7	
		5-19-60	87.0	33.0	
		6-30-60	96.2	23.8	
2N/21W-18R01 S	108.6	8-12-59	70.0	38.6	5411
		8-19-59	68.6	40.0	
		8-26-59	68.3	40.3	
		9-02-59	68.3	40.3	
		9-09-59	69.4	39.2	
		9-23-59	70.7	37.9	
		9-30-59	70.5	38.1	
		10-07-59	71.2	37.4	
		10-14-59	71.8	36.8	
		10-21-59	72.0	36.6	
		11-11-59	78.5	30.1	
		11-18-59	74.2	34.4	
		11-25-59	75.8	32.8	
		12-28-59	74.7	33.9	

* Questionable Measurement
** Approximate Reference Point Elevation

GROUND WATER LEVELS AT WELLS

State Well Number	R.P. Elev., in feet	Date	Dist. R.P. to Water Surface, in feet	Water Surface Elev., in feet	Agency Supplying Data
SANTA CLARA RIVER VALLEY					40400
OXNARD PLAIN PRESSURE AREA			40401		
2N/21W-18R01 S CONT.	108.6	1-27-60	73.6	35.0	5411
		2-25-60	73.0	35.6	
		4-28-60	81.1	27.5	
		5-25-60	79.5	29.1	
2N/21W-19B02 S	101.8	7-01-59	65.0*	36.8	2100
		8-06-59	69.1*	32.7	
		9-23-59	72.0*	29.8	
		10-27-59	72.0	29.8	
		11-25-59	77.0*	24.8	
		1-21-60	73.0	28.8	
		3-09-60	74.8*	27.0	
		4-15-60	87.5*	14.3	
		5-19-60	82.0	19.8	
		6-30-60	93.0*	8.8	
2N/21W-19G01 S	98.9	7-01-59	60.0	38.9	2100
		8-06-59	64.5	34.4	
		9-23-59	66.9	32.0	
		10-27-59	69.8	29.1	
		11-25-59	71.9	27.0	
		12-30-59	69.9	29.0	
		1-27-60	69.8	29.1	
		2-25-60	65.5	33.4	
		3-30-60	70.5	28.4	
		5-04-60	74.3	24.6	
2N/21W-19L01 S	92.5	7-22-59	60.9	31.6	5411
		7-29-59	60.7	31.8	
2N/21W-20L01 S	106.8	1-21-60	79.1	27.7	2100
		3-09-60	84.0	22.8	
		5-19-60	84.8	22.0	
		6-30-60	94.0	12.8	
2N/21W-20Q03 S	112.7	7-02-59	85.4	27.3	2100
		10-27-59	80.2	32.5	
		1-21-60	88.9	23.8	
		3-09-60	90.7	22.0	
		4-15-60	100.5	12.2	
2N/21W-29L02 S	74.3	7-01-59	44.3	30.0	5411
		7-15-59	47.3	27.0	
		8-01-59	51.1	23.2	
		8-15-59	50.9	23.4	
		9-01-59	50.8	23.5	

State Well Number	R.P. Elev., in feet	Date	Dist. R.P. to Water Surface, in feet	Water Surface Elev., in feet	Agency Supplying Data
SANTA CLARA RIVER VALLEY					40400
OXNARD PLAIN PRESSURE AREA			40401		
2N/21W-29L02 S CONT.	74.3	9-15-59	50.0	24.3	5411
		10-01-59	50.5	23.8	
		10-15-59	50.6	23.7	
		11-01-59	49.8	24.5	
		11-15-59	51.0	23.3	
		12-01-59	50.6	23.7	
		12-15-59	52.6	21.7	
		1-01-60	50.8	23.5	
		1-15-60	49.7	24.6	
		2-01-60	49.2	25.1	
		2-15-60	47.1	27.2	
		3-01-60	47.0	27.3	
		3-15-60	46.6	27.7	
		4-01-60	53.6	20.7	
		4-15-60	57.5	16.8	
		5-01-60	54.9	19.4	
		5-15-60	52.4	21.9	
		6-01-60	54.8	19.5	
		6-15-60	54.4	19.9	
		6-30-60	56.8	17.5	
2N/21W-29L03 S	77.3	7-29-59	58.5	18.8	5411
		8-05-59	62.3	15.0	
		8-12-59	62.8	14.5	
		9-02-59	61.0	16.3	
		9-16-59	67.9	9.4	
		9-30-59	65.1	12.2	
		10-07-59	58.6	18.7	
		10-14-59	58.0	19.3	
		10-28-59	58.3	19.0	
		11-11-59	59.3	18.0	
		11-18-59	59.1	18.2	
		12-30-59	58.0	19.3	
		1-27-60	57.7	19.6	
		2-24-60	54.4	22.9	
		4-28-60	62.4	14.9	
		5-25-60	70.4	6.9	
		6-28-60	62.8	14.5	
2N/21W-29M01 S	78.2	7-02-59	62.8*	15.4	2100
		8-06-59	64.0	14.2	
		9-23-59	64.7*	13.5	
		10-27-59	64.9	13.3	
		11-25-59	64.0	14.2	
		1-21-60	60.7	17.5	
		3-09-60	59.2	19.0	

* Questionable Measurement
** Approximate Reference Point Elevation

GROUND WATER LEVELS AT WELLS

State Well Number	R.P. Elev., in feet	Date	Dist. R.P. to Water Surface, in feet	Water Surface Elev., in feet	Agency Supplying Data
SANTA CLARA RIVER VALLEY					40400
OXNARD PLAIN PRESSURE AREA			40401		
2N/21W-29M01 S CONT.	78.2	5-19-60	65.7*	12.5	2100
		6-30-60	73.0*	5.2	
2N/21W-29P01 S	66.6	7-22-59	62.0	4.6	5411
		8-19-59	67.0	- 0.4	
		8-26-59	74.7*	- 8.1	
		9-02-59	66.7	- 0.1	
		9-09-59	65.8	0.8	
		9-16-59	69.7	- 3.1	
		9-23-59	67.2	- 0.6	
		9-30-59	68.8	- 2.2	
		10-14-59	66.5	0.1	
		10-21-59	66.7	- 0.1	
		10-28-59	63.3	3.3	
		11-04-59	61.9	4.7	
		11-11-59	62.9	3.7	
		11-18-59	64.1	2.5	
		11-25-59	65.2	1.4	
2N/21W-30P01 S	66.5	7-08-59	52.7	13.8	2100
		8-11-59	86.0*	- 19.5	
		9-29-59	59.0	7.5	
		10-30-59	59.6	6.9	
		2-09-60	53.3	13.2	
		3-17-60	54.1	12.4	
		6-01-60	62.3	4.2	
2N/21W-30R01 S	65.8	7-07-59	57.6	8.2	2100
		8-11-59	65.4	0.4	
		9-29-59	58.3	7.5	
		10-30-59	57.0	8.8	
		2-05-60	52.1	13.7	
		3-15-60	63.0	2.8	
		5-27-60	65.1	0.7	
2N/21W-31P02 S	57.8	7-08-59	56.8	1.0	2100
		8-12-59	64.3	- 6.5	
		9-29-59	61.7	- 3.9	
		10-30-59	60.3	- 2.5	
		12-09-59	66.8	- 9.0	
		2-09-60	51.6	6.2	
		3-17-60	53.1	4.7	
		4-21-60	70.0	- 12.2	
		6-01-60	66.7	- 8.9	
2N/21W-31Q01 S	53.7	7-08-59	57.1	- 3.4	2100

State Well Number	R.P. Elev., in feet	Date	Dist. R.P. to Water Surface, in feet	Water Surface Elev., in feet	Agency Supplying Data
SANTA CLARA RIVER VALLEY					40400
OXNARD PLAIN PRESSURE AREA			40401		
2N/21W-31Q01 S CONT.	53.7	8-12-59	66.6	- 12.9	2100
		9-29-59	62.8	- 9.1	
		10-30-59	58.9	- 5.2	
		12-09-59	66.8	- 13.1	
		2-09-60	44.3	9.4	
		3-17-60	45.7	8.0	
2N/22W-25N02 S	77.0	7-01-59	62.8	14.2	5411
		7-15-59	64.5	12.5	
		8-01-59	65.9	11.1	
		8-15-59	64.1	12.9	
		9-02-59	67.5	9.5	
		9-15-59	66.0	11.0	
		10-01-59	68.4	8.6	
		10-15-59	70.0	7.0	
		11-01-59	68.3	8.7	
		11-15-59	68.2	8.8	
		12-01-59	71.5	5.5	
		12-15-59	73.1	3.9	
		1-01-60	67.9	9.1	
		1-15-60	67.0	10.0	
		2-01-60	65.2	11.8	
		2-15-60	63.2	13.8	
		3-01-60	62.6	14.4	
		3-15-60	64.7	12.3	
		4-01-60	68.7	8.3	
		4-15-60	71.0	6.0	
		5-01-60	67.9	9.1	
		5-15-60	68.4	8.6	
		6-01-60	72.7	4.3	
		6-15-60	73.2	3.8	
		6-30-60	74.6	2.4	
2N/22W-25P02 S	74.4	7-07-59	58.4	16.0	2100
		8-11-59	62.1	12.3	
		9-29-59	65.8	8.6	
		10-30-59	66.3	8.1	
		12-08-59	67.7	6.7	
		2-05-60	61.5	12.9	
		3-15-60	60.3	14.1	
		5-27-60	67.8	6.6	
2N/22W-25Q01 S	72.0	7-07-59	51.2	20.8	2100
		8-11-59	56.6	15.4	
		9-29-59	61.3	10.7	
		10-30-59	59.8	12.2	

* Questionable Measurement
** Approximate Reference Point Elevation

GROUND WATER LEVELS AT WELLS

SANTA CLARA RIVER VALLEY 40400

OXNARD PLAIN PRESSURE AREA 40401

State Well Number	R P Elev. in feet	Date	Dist. R.P. to Water Surface, in feet	Water Surface Elev., in feet	Agency Supplying Data
2N/22W-25Q01 S CONT.	72.0	12-09-59	61.2	10.8	2100
		12-30-59	61.5	10.5	
		1-28-60	58.6	13.4	
		2-25-60	63.0	9.0	
		3-30-60	64.2	7.8	
		5-03-60	59.0*	13.0	
		5-26-60	65.2*	6.8	
2N/22W-25Q04 S	72.2	7-07-59	56.0	16.2	2100
		8-11-59	60.3	11.9	
		9-29-59	64.2	8.0	
		10-30-59	62.9	9.3	
		12-09-59	66.4	5.8	
		2-05-60	64.4	7.8	
		3-15-60	56.9	15.3	
		5-27-60	68.0*	4.2	
2N/22W-26J01 S	81.6	7-06-59	65.5	16.1	2100
		8-05-59	67.2	14.4	
		9-23-59	72.4	9.2	
		10-07-59	73.1	8.5	
		11-10-59	80.0	1.6	
		12-09-59	77.0	4.6	
		12-30-59	76.5	5.1	
		1-27-60	71.9	9.7	
		2-25-60	68.5	13.1	
		3-29-60	70.1	11.5	
		5-04-60	72.7	8.9	
		5-25-60	61.5	20.1	
2N/22W-27N03 S	79.4	7-02-59	70.1*	9.3	2100
		8-07-59	73.1*	6.3	
		9-24-59	78.0*	1.4	
		10-28-59	77.0	2.4	
		11-25-59	80.0	- 0.6	
		1-28-60	73.0	6.4	
		3-10-60	69.5	9.9	
		4-19-60	80.5*	- 1.1	
		5-20-60	78.8	0.6	
2N/22W-28C01 S	60.3	7-02-59	16.0	44.3	2100
		8-06-59	16.5	43.8	
		9-24-59	17.1	43.2	
		10-28-59	17.2	43.1	
		12-02-59	17.9	42.4	
		1-29-60	18.9	41.4	

SANTA CLARA RIVER VALLEY 40400

OXNARD PLAIN PRESSURE AREA 40401

State Well Number	R P Elev., in feet	Date	Dist. R.P. to Water Surface, in feet	Water Surface Elev., in feet	Agency Supplying Data
2N/22W-28C01 S CONT.	60.3	3-10-60	19.5	40.8	2100
		4-19-60	17.1	43.2	
		5-20-60	18.3	42.0	
2N/22W-28K04 S	72.2	7-02-59	66.3*	5.9	2100
		8-07-59	67.6	4.6	
		9-24-59	72.7	- 0.5	
		10-28-59	72.7	- 0.5	
		11-25-59	81.0*	- 8.8	
		1-28-60	67.3	4.9	
		3-10-60	65.0	7.2	
		4-19-60	75.7	- 3.5	
		5-20-60	75.1	- 2.9	
2N/22W-28L01 S	66.9	7-02-59	58.5	8.4	2100
		8-06-59	63.4	3.5	
		9-24-59	68.2	- 1.3	
		10-28-59	67.8	- 0.9	
		12-02-59	69.6	- 2.7	
		1-28-60	62.1	4.8	
		3-10-60	59.2	7.7	
		4-19-60	73.0*	- 6.1	
		5-20-60	68.5	- 1.6	
2N/22W-28N01 S	55.8	7-03-59	50.0	5.8	2100
		8-06-59	55.9	- 0.1	
		9-24-59	61.9	- 6.1	
		10-28-59	59.0	- 3.2	
		12-02-59	63.2	- 7.4	
		1-29-60	53.0	2.8	
		3-10-60	55.7	0.1	
		4-19-60	64.3	- 8.5	
2N/22W-29M01 S	47.2	8-06-59	51.5	- 4.3	2100
		9-24-59	64.3*	- 17.1	
		1-29-60	44.4	2.8	
		4-19-60	66.0*	- 18.8	
2N/22W-29N01 S	45.9	7-03-59	46.2*	- 0.3	2100
		8-06-59	50.4	- 4.5	
		9-24-59	60.0*	- 14.1	
		10-28-59	57.6*	- 11.7	
		12-02-59	60.9*	- 15.0	
		1-29-60	43.3	2.6	
		3-10-60	52.5*	- 6.6	
		4-19-60	63.2*	- 17.3	

* Questionable Measurement

** Approximate Reference Point Elevation

GROUND WATER LEVELS AT WELLS

State Well Number	R P Elev., in feet	Date	Dist. R.P. to Water Surface, in feet	Water Surface Elev., in feet	Agency Supplying Data
SANTA CLARA RIVER VALLEY					40400
OXNARD PLAIN PRESSURE AREA			40401		
2N/22W-31A01 S	42.3	7-03-59	40.2	2.1	2100
		8-06-59	49.9	- 7.6	
		9-24-59	55.4	- 13.1	
		10-28-59	52.4	- 10.1	
		12-02-59	57.0	- 14.7	
		1-29-60	41.0	1.3	
		3-09-60	40.0	2.3	
		4-19-60	55.8	- 13.5	
2N/22W-31C01 S	34.8	7-03-59	31.4	3.4	2100
		8-06-59	42.6	- 7.8	
		9-24-59	47.2	- 12.4	
		10-28-59	45.3	- 10.5	
		12-02-59	46.6	- 11.8	
		3-10-60	31.0	3.8	
		4-19-60	47.1	- 12.3	
2N/22W-31J01 S	34.6	7-03-59	33.8	0.8	2100
		8-06-59	48.9*	- 14.3	
		10-28-59	44.8	- 10.2	
		12-02-59	50.8	- 16.2	
		1-29-60	36.0	- 1.4	
		3-10-60	27.4	7.2	
2N/22W-32A01 S	56.0	7-03-59	48.4	7.6	2100
		9-24-59	61.0	- 5.0	
		10-28-59	59.4	- 3.4	
		12-02-59	71.0*	- 15.0	
		12-30-59	54.5	1.5	
		1-27-60	60.1*	- 4.1	
		2-25-60	52.8	3.2	
		3-30-60	58.5	- 2.5	
		5-04-60	55.7	0.3	
		5-25-60	61.0	- 5.0	
		6-28-60	59.0	- 3.0	
2N/22W-33N01 S	50.7	7-01-59	45.8	4.9	5411
		7-15-59	49.5	1.2	
		8-01-59	52.6	- 1.9	
		8-15-59	53.4	- 2.7	
		9-01-59	55.1	- 4.4	
		9-15-59	57.5	- 6.8	
		10-01-59	55.3	- 4.6	
		10-14-59	56.3	- 5.6	
		11-01-59	55.9	- 5.2	
		11-15-59	58.0	- 7.3	

State Well Number	R P Elev., in feet	Date	Dist. R.P. to Water Surface, in feet	Water Surface Elev., in feet	Agency Supplying Data
SANTA CLARA RIVER VALLEY					40400
OXNARD PLAIN PRESSURE AREA			40401		
2N/22W-33N01 S CONT.	50.7	11-30-59	55.9	- 5.2	5411
		12-15-59	57.6	- 6.9	
		1-01-60	51.6	- 0.9	
		1-15-60	49.4	1.3	
		1-30-60	47.4	3.3	
		2-15-60	45.1	5.6	
		3-01-60	45.5	5.2	
		3-15-60	47.6	3.1	
		4-01-60	54.5	- 3.8	
		4-15-60	56.9	- 6.2	
		5-01-60	54.1	- 3.4	
		5-15-60	54.1	- 3.4	
		6-01-60	56.6	- 5.9	
		6-15-60	56.0	- 5.3	
		6-30-60	56.8	- 6.1	
2N/22W-35C01 S	76.4	7-01-59	64.2	12.2	5411
		7-08-59	64.6	11.8	
		7-22-59	67.9	8.5	
		9-09-59	70.2	6.2	
		9-16-59	72.0	4.4	
		11-18-59	77.7	- 1.3	
2N/23W-36A01 S	29.8	10-28-59	45.8	- 16.0	2100
		12-30-59	34.6	- 4.8	
		1-27-60	27.5	2.3	
		5-04-60	36.4	- 6.6	
2N/23W-36F01 S	12.4	7-03-59	11.2	1.2	2100
		8-06-59	21.8	- 9.4	
		9-24-59	27.2	- 14.8	
		10-28-59	22.0	- 9.6	
		12-02-59	26.2	- 13.8	
		12-28-59	16.1	- 3.7	5411
		1-27-60	10.0	2.4	
		2-24-60	11.7	0.7	
		3-29-60	16.2	- 3.8	
		4-26-60	24.1	- 11.7	
		5-24-60	23.4	- 11.0	
		6-28-60	22.3	- 9.9	
OXNARD PLAIN FOREBAY AREA			40402		
2N/21W-06P01 S	150.2	7-08-59	64.3	85.9	5411
		7-15-59	66.4	83.8	
		7-22-59	68.1	82.1	

* Questionable Measurement
** Approximate Reference Point Elevation

GROUND WATER LEVELS AT WELLS

State Well Number	R P Elev., in feet	Date	Dist. R.P. to Water Surface, in feet	Water Surface Elev., in feet	Agency Supplying Data
SANTA CLARA RIVER VALLEY					40400
OXNARD PLAIN FOREBAY AREA			40402		
2N/21W-06P01 S CONT.	150.2	7-29-59	70.3	79.9	5411
		8-05-59	72.2	78.0	
		8-12-59	74.8	75.4	
		8-19-59	77.0	73.2	
		8-26-59	80.0	70.2	
		9-02-59	80.9	69.3	
		9-09-59	81.8	68.4	
		9-16-59	83.7	66.5	
		9-23-59	84.9	65.3	
		9-30-59	85.5	64.7	
		10-07-59	91.8	58.4	
		10-21-59	95.0	55.2	
		10-28-59	92.8	57.4	
		11-11-59	88.0	62.2	
		11-18-59	89.3	60.9	
		11-25-59	90.8	59.4	
		12-09-59	97.6	52.6	
		12-30-59	95.6	54.6	
		1-28-60	87.5	62.7	
		2-25-60	87.6	62.6	
		3-30-60	84.5	65.7	
		4-28-60	87.5	62.7	
		6-29-60	88.8	61.4	
2N/21W-07P02 S	140.9	7-22-59	76.9	64.0	5411
		7-29-59	81.4	59.5	
		9-09-59	86.1	54.8	
		9-16-59	86.9	54.0	
		9-23-59	89.0	51.9	
		9-30-59	87.4	53.5	
		10-07-59	90.3	50.6	
		10-28-59	92.5	48.4	
		11-04-59	92.1	48.8	
		11-11-59	94.9	46.0	
2N/22W-01N01 S	134.2	7-31-59	67.2	67.0	2100
		10-16-59	80.2	54.0	
		11-19-59	83.2	51.0	
		1-07-60	88.0	46.2	
		3-04-60	82.0	52.2	
		4-13-60	83.5	50.7	
		5-11-60	88.3	45.9	
		6-23-60	96.2	38.0	
2N/22W-02R02 S	134.4	7-31-59	73.0	61.4	2100
		10-20-59	87.1	47.3	

State Well Number	R P Elev., in feet	Date	Dist. R.P. to Water Surface, in feet	Water Surface Elev., in feet	Agency Supplying Data
SANTA CLARA RIVER VALLEY					40400
OXNARD PLAIN FOREBAY AREA			40402		
2N/22W-02R02 S CONT.	134.4	11-19-59	94.7	39.7	2100
		1-07-60	90.2	44.2	
		3-04-60	91.2	43.2	
		4-13-60	100.1	34.3	
		5-11-60	98.6	35.8	
		6-23-60	98.8	35.6	
2N/22W-11A01 S	133.4	7-31-59	72.9	60.5	2100
		10-20-59	86.8	46.6	
		11-19-59	93.1	40.3	
		1-07-60	90.2	43.2	
		3-04-60	89.2	44.2	
		4-13-60	89.9	43.5	
		5-11-60	91.1	42.3	
		6-23-60	93.5	39.9	
2N/22W-11A02 S	136.6	1-07-60	92.9	43.7	2100
		4-13-60	99.1	37.5	
		5-11-60	94.4	42.2	
		6-23-60	102.5*	34.1	
2N/22W-11B01 S	122.7	7-01-59	44.2	78.5	5411
		7-08-59	45.0	77.7	
		7-15-59	45.5	77.2	
		7-22-59	45.8	76.9	
		7-29-59	46.9	75.8	
		8-05-59	47.6	75.1	
		8-12-59	48.4	74.3	
		8-19-59	49.0	73.7	
		8-26-59	49.6	73.1	
		9-02-59	49.9	72.8	
		9-09-59	51.6	71.1	
		9-16-59	52.0	70.7	
		9-23-59	53.1	69.6	
		9-30-59	53.6	69.1	
		10-07-59	53.3	69.4	
		10-14-59	55.5	67.2	
		10-21-59	56.0	66.7	
		10-28-59	55.1	67.6	
		11-04-59	56.9	65.8	
		11-11-59	57.1	65.6	
		11-18-59	57.3	65.4	
		11-25-59	58.0	64.7	
2N/22W-12A01 S	148.9	7-01-59	65.6	83.3	5411
		7-15-59	69.1	79.8	

* Questionable Measurement

** Approximate Reference Point Elevation

GROUND WATER LEVELS AT WELLS

State Well Number	R.P. Elev., in feet	Date	Dist. R.P. to Water Surface, in feet	Water Surface Elev., in feet	Agency Supplying Data
SANTA CLARA RIVER VALLEY					40400
OXNARD PLAIN FOREBAY AREA			40402		
2N/22W-12A01 S CONT.	148.9	8-01-59	73.8	75.1	5411
		8-15-59	78.2	70.7	
		9-01-59	83.1	65.8	
		9-16-59	85.5	63.4	
		10-01-59	87.7	61.2	
		10-15-59	89.1	59.8	
		11-01-59	90.6	58.3	
		11-15-59	89.8	59.1	
		12-01-59	92.9	56.0	
		12-15-59	95.0	53.9	
		1-01-60	91.2	57.7	
		1-15-60	89.6	59.3	
		2-01-60	88.6	60.3	
		2-15-60	86.9	62.0	
		3-01-60	85.9	63.0	
		3-15-60	85.7	63.2	
		4-01-60	85.9	63.0	
		4-15-60	87.0	61.9	
		5-01-60	79.6	69.3	
		5-15-60	79.9	69.0	
		6-01-60	82.9	66.0	
		6-15-60	87.3	61.6	
		6-30-60	91.4	57.5	
2N/22W-12C01 S	134.5	8-06-59	68.3	66.2	2100
		9-23-59	DRY		
		10-27-59	DRY		
		11-24-59	DRY		
		3-09-60	DRY		
		4-14-60	DRY		
		5-17-60	DRY		
		6-30-60	DRY		
2N/22W-12J01 S	138.3	7-08-59	69.3	69.0	5411
		7-15-59	72.7	65.6	
		7-22-59	72.0	66.3	
		7-29-59	71.8	66.5	
		8-26-59	80.1	58.2	
		9-09-59	84.4	53.9	
		9-16-59	85.9	52.4	
		9-23-59	87.0	51.3	
		9-30-59	84.9	53.4	
		10-07-59	92.6	45.7	
		10-14-59	93.9	44.4	
		10-21-59	95.0	43.3	
		10-28-59	94.9	43.4	

State Well Number	R.P. Elev., in feet	Date	Dist. R.P. to Water Surface, in feet	Water Surface Elev., in feet	Agency Supplying Data
SANTA CLARA RIVER VALLEY					40400
OXNARD PLAIN FOREBAY AREA			40402		
2N/22W-12J01 S CONT.	138.3	11-04-59	85.8	52.5	5411
		11-11-59	88.1	50.2	
		11-18-59	88.8	49.5	
		11-25-59	89.6	48.7	
2N/22W-12K01 S	137.0	7-01-59	69.0	68.0	5411
		7-08-59	70.7	66.3	
		7-15-59	73.7	63.3	
		7-22-59	76.2	60.8	
		7-29-59	75.5	61.5	
		8-05-59	76.8	60.2	
		8-12-59	79.0	58.0	
		8-19-59	80.0	57.0	
		8-26-59	81.4	55.6	
		9-02-59	82.5	54.5	
		9-09-59	84.0	53.0	
		9-16-59	85.4	51.6	
		9-23-59	86.1	50.9	
		9-30-59	87.7	49.3	
		10-07-59	88.9	48.1	
		10-14-59	89.8	47.2	
		10-21-59	92.6	44.4	
		10-28-59	91.6	45.4	
		11-04-59	92.2	44.8	
		11-11-59	94.0	43.0	
		11-18-59	93.7	43.3	
		11-25-59	94.8	42.2	
2N/22W-12K02 S	136.7	8-06-59	76.2	60.5	2100
		9-23-59	85.6	51.1	
		10-27-59	90.6	46.1	
		11-24-59	93.5	43.2	
		1-20-60	102.4	34.3	
		3-09-60	103.4	33.3	
		4-14-60	103.3	33.4	
		5-19-60	104.3	32.4	
		6-30-60	96.3	40.4	
2N/22W-12K03 S	136.9	10-27-59	96.5	40.4	2100
		11-24-59	96.1	40.8	
		2-25-60	89.2	47.7	5411
		6-29-60	97.7	39.2	
2N/22W-12N02 S	125.2	7-22-59	76.9	48.3	5411
		8-12-59	78.6	46.6	
		9-30-59	83.9	41.3	

* Questionable Measurement
** Approximate Reference Point Elevation

GROUND WATER LEVELS AT WELLS

State Well Number	R.P. Elev., in feet	Date	Dist. R.P. to Water Surface, in feet	Water Surface Elev., in feet	Agency Supplying Data
SANTA CLARA RIVER VALLEY					40400
OXNARD PLAIN FOREBAY AREA			40402		
2N/22W-12N02 S	125.2	11-25-59	93.6	31.6	5411
2N/22W-12Q03 S	128.3	8-06-59	74.6	53.7	2100
		9-23-59	83.6	44.7	
		10-27-59	88.0	40.3	
		11-24-59	91.1	37.2	
		1-20-60	95.4	32.9	
		3-09-60	95.2	33.1	
		4-14-60	91.5	36.8	
		5-19-60	90.4	37.9	
		6-30-60	94.5	33.8	
2N/22W-12R01 S	135.1	7-01-59	66.9	68.2	2100
		8-06-59	75.0	60.1	
		9-23-59	83.9	51.2	
		10-27-59	88.3	46.8	
		11-25-59	91.0	44.1	5411
		12-01-59	91.7	43.4	
		12-15-59	93.6	41.5	
		1-01-60	94.8	40.3	
		1-15-60	94.8	40.3	
		2-01-60	94.0	41.1	
		2-15-60	92.3	42.8	
		3-01-60	91.6	43.5	
		3-15-60	90.2	44.9	
		4-01-60	89.4	45.7	
		4-15-60	90.5	44.6	
		5-01-60	91.6	43.5	
		5-15-60	87.3	47.8	
		6-01-60	88.5	46.6	
		6-15-60	91.3	43.8	
		6-30-60	95.4	39.7	
2N/22W-13A01 S	131.7	7-08-59	74.7	57.0	5411
		7-29-59	76.6	55.1	
		9-16-59	84.9	46.8	
		9-23-59	85.9	45.8	
		10-07-59	87.9	43.8	
		10-21-59	92.4	39.3	
		10-28-59	91.7	40.0	
		11-04-59	91.1	40.6	
		11-18-59	93.6	38.1	
		11-25-59	95.6	36.1	
2N/22W-13G02 S	128.6	7-01-59	71.2	57.4	5411
		7-15-59	74.0	54.6	

State Well Number	R.P. Elev., in feet	Date	Dist. R.P. to Water Surface, in feet	Water Surface Elev., in feet	Agency Supplying Data
SANTA CLARA RIVER VALLEY					40400
OXNARD PLAIN FOREBAY AREA			40402		
2N/22W-13G02 S CONT.	128.6	8-01-59	77.4	51.2	5411
		8-15-59	80.1	48.5	
		9-01-59	83.1	45.5	
		9-15-59	84.9	43.7	
		10-01-59	87.0	41.6	
		10-15-59	88.8	39.8	
		11-01-59	90.7	37.9	
		11-15-59	92.3	36.3	
		12-02-59	93.9	34.7	
		12-15-59	95.6	33.0	
		1-01-60	96.5	32.1	
		1-15-60	97.0	31.6	
		2-01-60	96.7	31.9	
		2-15-60	95.9	32.7	
		3-01-60	95.1	33.5	
		3-15-60	94.2	34.4	
		4-01-60	94.1	34.5	
		4-15-60	94.8	33.8	
		5-01-60	96.1	32.5	
		5-15-60	95.3	33.3	
		6-01-60	94.7	33.9	
		6-15-60	96.2	32.4	
2N/22W-13L01 S	120.7	7-01-59	82.2*	38.5	2100
		9-23-59	87.7	33.0	
		10-27-59	91.1	29.6	
		11-25-59	95.7	25.0	
		1-21-60	96.8	23.9	
		3-09-60	100.2	20.5	
2N/22W-14G01 S	114.6	7-01-59	74.0	40.6	5411
		7-08-59	75.0	39.6	
		7-15-59	76.3	38.3	
		7-22-59	77.9	36.7	
		7-29-59	78.6	36.0	
		8-05-59	81.3	33.3	
		8-12-59	81.8	32.8	
		8-19-59	82.8	31.8	
		8-26-59	82.7	31.9	
		9-02-59	84.9	29.7	
		9-09-59	85.9	28.7	
		9-16-59	86.9	27.7	
		9-23-59	87.5	27.1	
		9-30-59	88.3	26.3	
		10-07-59	87.7	26.9	
		10-14-59	88.8	25.8	

* Questionable Measurement
** Approximate Reference Point Elevation

GROUND WATER LEVELS AT WELLS

State Well Number	R P Elev., in feet	Date	Dist. R.P. to Water Surface, in feet	Water Surface Elev., in feet	Agency Supplying Data
SANTA CLARA RIVER VALLEY					40400
OXNARD PLAIN FOREBAY AREA			40402		
2N/22W-14G01 S CONT.	114.6	10-21-59	90.8	23.8	5411
		10-28-59	90.3	24.3	
		11-04-59	91.3	23.3	
		11-11-59	92.8	21.8	
		11-18-59	92.9	21.7	
		11-25-59	93.4	21.2	
		12-09-59	95.0	19.6	
2N/22W-14L02 S	110.0	8-06-59	79.4	30.6	2100
		9-23-59	89.3	20.7	
		10-27-59	89.3	20.7	
		11-25-59	93.0*	17.0	
		1-20-60	97.0	13.0	
		3-09-60	88.0	22.0	
		4-14-60	94.7	15.3	
		5-19-60	100.1*	9.9	
		6-30-60	102.0	8.0	
2N/22W-22G01 S	92.4	8-06-59	74.5	17.9	2100
		9-23-59	79.7	12.7	
		10-27-59	81.7	10.7	
		11-25-59	84.0	8.4	
		12-30-59	85.3	7.1	
		1-27-60	83.1	9.3	
		2-24-60	83.2	9.2	
		3-29-60	75.0	17.4	
		5-25-60	84.4	8.0	
2N/22W-22H01 S	110.1	7-01-59	76.1	34.0	5411
		7-08-59	76.8	33.3	
		7-22-59	79.2	30.9	
		7-29-59	80.1	30.0	
		8-05-59	81.1	29.0	
		8-12-59	82.0	28.1	
		9-09-59	85.7	24.4	
		9-16-59	86.5	23.6	
		9-30-59	87.0	23.1	
		10-07-59	86.8	23.3	
		10-14-59	87.3	22.8	
		10-28-59	89.3	20.8	
		11-04-59	89.5	20.6	
		11-18-59	90.9	19.2	
		11-25-59	91.3	18.8	
2N/22W-22M03 S	80.4	7-02-59	63.0	17.4	2100
		8-07-59	67.8	12.6	

State Well Number	R P Elev., in feet	Date	Dist. R.P. to Water Surface, in feet	Water Surface Elev., in feet	Agency Supplying Data
SANTA CLARA RIVER VALLEY					40400
OXNARD PLAIN FOREBAY AREA			40402		
2N/22W-22M03 S CONT.	80.4	9-24-59	74.4*	6.0	2100
		10-28-59	74.6	5.8	
		11-25-59	77.0	3.4	
		1-21-60	74.8	5.6	
		3-10-60	75.4	5.0	
		4-19-60	78.2*	2.2	
		5-20-60	75.6	4.8	
2N/22W-22R01 S	93.6	7-01-59	71.9	21.7	5411
		7-15-59	73.9	19.7	
		8-01-59	76.1	17.5	
		8-15-59	77.7	15.9	
		9-01-59	80.0	13.6	
		9-15-59	81.4	12.2	
		10-01-59	82.4	11.2	
		10-15-59	82.9	10.7	
		11-01-59	84.3	9.3	
		11-15-59	85.5	8.1	
		12-01-59	86.4	7.2	
		12-15-59	87.3	6.3	
		1-01-60	87.3	6.3	
		1-15-60	86.7	6.9	
		2-01-60	84.4	9.2	
		2-15-60	81.5	12.1	
		3-01-60	80.4	13.2	
		3-15-60	79.8	13.8	
		4-01-60	81.0	12.6	
		4-15-60	83.7	9.9	
		5-01-60	85.3	8.3	
		5-15-60	85.1	8.5	
		6-01-60	87.1	6.5	
		6-15-60	88.2	5.4	
2N/22W-23D02 S	103.1	8-06-59	82.2	20.9	2100
		9-23-59	87.6	15.5	
		10-27-59	89.0	14.1	
		11-25-59	91.6	11.5	
		1-20-60	90.9	12.2	
		3-09-60	84.0	19.1	
		4-14-60	90.9	12.2	
		5-19-60	95.0	8.1	
2N/22W-23F04 S	98.6	7-15-59	75.7	22.9	5411
		7-22-59	77.2	21.4	
		8-05-59	78.6	20.0	
		8-12-59	79.8	18.8	

* Questionable Measurement
** Approximate Reference Point Elevation

GROUND WATER LEVELS AT WELLS

State Well Number	R.P. Elev., in feet	Date	Dist. R.P. to Water Surface, in feet	Water Surface Elev., in feet	Agency Supplying Data
SANTA CLARA RIVER VALLEY					40400
OXNARD PLAIN FOREBAY AREA			40402		
2N/22W-23F04 S CONT.	98.6	9-16-59	83.9	14.7	5411
		10-07-59	87.5	11.1	
		10-14-59	84.6	14.0	
		10-21-59	92.1	6.5	
		11-18-59	89.2	9.4	
		11-25-59	89.1	9.5	
2N/22W-23G01 S	106.5	7-01-59	77.8	28.7	5411
		7-08-59	79.2	27.3	
		7-15-59	80.0	26.5	
		7-22-59	81.4	25.1	
		7-29-59	82.9	23.6	
		8-05-59	83.6	22.9	
		8-12-59	85.2	21.3	
		8-19-59	86.4	20.1	
		8-26-59	87.6	18.9	
		9-02-59	88.0	18.5	
		9-09-59	88.3	18.2	
		9-16-59	89.3	17.2	
		9-30-59	78.7*	27.8	
		10-21-59	99.7	6.8	
		10-28-59	81.6*	24.9	
		11-11-59	93.2	13.3	
		11-25-59	95.1	11.4	
		12-30-59	96.6	9.9	
		1-28-60	88.8	17.7	
		4-27-60	94.0	12.5	
2N/22W-23H03 S	109.8	7-01-59	79.2	30.6	5411
		7-22-59	80.2	29.6	
		7-29-59	81.7	28.1	
		8-05-59	82.7	27.1	
		8-26-59	88.9	20.9	
		9-02-59	91.2	18.6	
		9-09-59	88.6	21.2	
		9-16-59	88.6	21.2	
		10-07-59	93.8	16.0	
		10-21-59	91.0	18.8	
		11-18-59	95.1	14.7	
		11-25-59	95.3	14.5	
		12-09-59	95.2	14.6	
2N/22W-23K03 S	103.0	8-06-59	DRY		2100
		9-23-59	DRY		
		10-27-59	DRY		
		11-12-59	DRY		

State Well Number	R.P. Elev., in feet	Date	Dist. R.P. to Water Surface, in feet	Water Surface Elev., in feet	Agency Supplying Data
SANTA CLARA RIVER VALLEY					40400
OXNARD PLAIN FOREBAY ARE.			40402		
2N/22W-23K03 S CONT.	103.0	1-21-60	DRY		2100
		3-09-60	DRY		
		4-15-60	DRY		
		5-19-60	DRY		
		6-30-60	DRY		
2N/22W-23Q01 S	102.2	8-12-59	82.9	19.3	5411
		8-26-59	85.7	16.5	
		9-02-59	85.5	16.7	
		9-09-59	84.3	17.9	
		9-16-59	85.4	16.8	
		9-30-59	87.3	14.9	
		10-07-59	85.3	16.9	
		10-21-59	87.3	14.9	
		10-28-59	88.6	13.6	
		11-04-59	88.7	13.5	
		11-11-59	89.3	12.9	
		11-18-59	91.7	10.5	
		11-25-59	99.2*	3.0	
		12-09-59	91.4	10.8	
2N/22W-24D01 S	114.1	8-06-59	82.1	32.0	2100
		10-27-59	90.9	23.2	
		1-21-60	101.3	12.8	
		3-09-60	97.9	16.2	
		4-15-60	95.0	19.1	
		5-19-60	94.9	19.2	
		6-30-60	98.9	15.2	
2N/22W-27A02 S	86.7	8-06-59	72.8	13.9	2100
		9-23-59	78.1	8.6	
		10-27-59	79.7	7.0	
		11-25-59	83.5	3.2	
		1-21-60	92.3	- 5.6	
		3-09-60	75.8	10.9	
		4-15-60	80.1*	6.6	
		5-19-60	81.1	5.6	
2N/22W-27E01 S	70.8	8-07-59	62.7	8.1	2100
		10-28-59	69.0	1.8	
		11-10-59	74.2	- 3.4	
		12-30-59	78.8	- 8.0	
		1-27-60	66.4	4.4	
		3-30-60	72.8	- 2.0	
		5-04-60	69.6	1.2	
		6-28-60	72.2	- 1.4	

* Questionable Measurement
** Approximate Reference Point Elevation

GROUND WATER LEVELS AT WELLS

State Well Number	R P Elev., in feet	Date	Dist. R.P. to Water Surface, in feet	Water Surface Elev., in feet	Agency Supplying Data
SANTA CLARA RIVER VALLEY					40400
OXNARD PLAIN FOREBAY AREA			40402		
2N/22W-27J03 S	85.1	8-11-59	74.6	10.5	2100
		10-30-59	80.0	5.1	
		12-08-59	81.9	3.2	
		2-05-60	77.6	7.5	
		3-15-60	82.5	2.6	
		4-20-60	95.1	- 10.0	
2N/22W-27Q01 S	78.1	7-07-59	64.5	13.6	2100
		9-29-59	72.3	5.8	
		2-05-60	73.3	4.8	
		3-15-60	79.0	- 0.9	
MOUND PRESSURE AREA			40403		
2N/22W-08N01 S	203.8	8-05-59	200.4	3.4	2100
		10-20-59	214.5*	- 10.7	
		11-24-59	199.0	4.8	
		1-19-60	195.9	7.9	
		3-08-60	187.8	16.0	
		5-11-60	192.5	11.3	
		6-24-60	196.3	7.5	
2N/22W-08N02 S	203.1	8-05-59	199.6	3.5	2100
		10-20-59	196.8*	6.3	
		11-24-59	193.2	9.9	
		1-19-60	191.0	12.1	
		3-08-60	185.3	17.8	
		4-13-60	188.3*	14.8	
		5-11-60	186.0	17.1	
		6-24-60	191.2	11.9	
2N/22W-08N03 S	192.0	8-05-59	188.3	3.7	2100
		10-20-59	194.0*	- 2.0	
		11-24-59	181.3	10.7	
		1-19-60	183.0	9.0	
		3-08-60	173.5	18.5	
		5-11-60	174.5	17.5	
		6-24-60	179.4	12.6	
2N/22W-08P01 S	214.7	10-20-59	204.0	10.7	2100
		11-24-59	200.7	14.0	
		12-29-59	209.3	5.4	
		1-27-60	205.1	9.6	
		2-24-60	202.5	12.2	
		3-29-60	209.1	5.6	
		5-04-60	195.0	19.7	

State Well Number	R P. Elev., in feet	Date	Dist. R.P. to Water Surface, in feet	Water Surface Elev., in feet	Agency Supplying Data
SANTA CLARA RIVER VALLEY					40400
MOUND PRESSURE AREA			40403		
2N/22W-08P01 S CONT.	214.7	5-25-60	197.5	17.2	2100
		6-29-60	199.0	15.7	
2N/22W-09J01 S	239.3	8-05-59	174.1	65.2	2100
		10-20-59	174.2	65.1	
		11-19-59	175.0	64.3	
		1-19-60	174.2	65.1	
		3-08-60	178.8	60.5	
		4-13-60	172.5	66.8	
		5-11-60	173.3	66.0	
2N/22W-09K03 S	244.0	10-20-59	235.3	8.7	2100
		1-19-60	248.2	- 4.2	
		3-08-60	248.8	- 4.8	
		4-13-60	256.1	- 12.1	
		5-11-60	224.4	19.6	
		6-24-60	232.7	11.3	
2N/22W-09K04 S	246.6	7-01-59	231.7	14.9	5411
		7-15-59	232.6	14.0	
		8-01-59	232.4	14.2	
		8-15-59	233.5	13.1	
		9-01-59	233.1	13.5	
		9-15-59	233.2	13.4	
		10-01-59	234.3	12.3	
		10-15-59	233.0	13.6	
		11-01-59	231.9	14.7	
		11-15-59	232.0	14.6	
		12-01-59	231.4	15.2	
		12-15-59	232.2	14.4	
		12-23-59	231.4	15.2	
		12-30-59	230.4	16.2	
		1-27-60	226.9	19.7	
		2-24-60	224.2	22.4	
		3-29-60	221.1	25.5	
		4-26-60	226.8	19.8	
		5-24-60	221.4	25.2	
		6-28-60	225.9	20.7	
2N/22W-09M01 S	241.5	8-05-59	229.7	11.8	2100
		10-20-59	229.8	11.7	
		11-19-59	225.8	15.7	
		1-19-60	264.6*	- 23.1	
		3-08-60	262.2*	- 20.7	
		3-21-60	216.7	24.8	
		4-13-60	217.8	23.7	

* Questionable Measurement

** Approximate Reference Point Elevation

GROUND WATER LEVELS AT WELLS

State Well Number	R P Elev., in feet	Date	Dist. R.P. to Water Surface, in feet	Water Surface Elev., in feet	Agency Supplying Data
SANTA CLARA RIVER VALLEY					40400
MOUND PRESSURE AREA			40403		
2N/22W-09M01 S	241.5	5-11-60	217.9	23.6	2100
CONT.		6-24-60	224.6	16.9	
2N/22W-10C02 S	239.4	7-31-59	130.8	108.6	2100
		10-16-59	129.5	109.9	
		11-19-59	130.0	109.4	
		1-07-60	128.2	111.2	
		3-04-60	125.8	113.6	
		4-11-60	127.0	112.4	
		5-11-60	131.3	108.1	
		6-23-60	141.5*	97.9	
2N/22W-10E01 S	244.7	8-05-59	224.5	20.2	2100
		11-19-59	226.1	18.6	
		1-19-60	231.0	13.7	
		3-08-60	222.4	22.3	
		4-13-60	234.0	10.7	
2N/22W-10G01 S	179.8	10-20-59	193.2	- 13.4	2100
		11-19-59	203.0	- 23.2	
		1-19-60	200.8	- 21.0	
		3-08-60	188.3	- 8.5	
		5-11-60	189.1	- 9.3	
2N/22W-16C01 S	190.7	8-05-59	177.7	13.0	2100
		10-21-59	190.3*	0.4	
		11-25-59	186.9	3.8	
		1-20-60	188.8	1.9	
		3-08-60	184.5	6.2	
		4-14-60	187.4	3.3	
		5-17-60	181.7	9.0	
		6-24-60	190.0*	0.7	
2N/22W-16F01 S	178.1	8-05-59	165.9	12.2	2100
		10-21-59	173.0	5.1	
		11-24-59	178.8*	- 0.7	
		1-27-60	187.4	- 9.3	
		3-08-60	182.2	- 4.1	
		4-14-60	196.0	- 17.9	
		6-24-60	204.2	- 26.1	
2N/22W-16K01 S	149.4	8-05-59	136.6	12.8	2100
		10-21-59	144.9	4.5	
		11-24-59	150.9	- 1.5	
		1-20-60	136.5	12.9	
		3-08-60	143.0	6.4	

State Well Number	R P Elev., in feet	Date	Dist. R.P. to Water Surface, in feet	Water Surface Elev., in feet	Agency Supplying Data
SANTA CLARA RIVER VALLEY					40400
MOUND PRESSURE AREA			40403		
2N/22W-16K01 S	149.4	4-14-60	145.7	3.7	2100
CONT.		5-17-60	155.4	- 6.0	
		6-24-60	146.6	2.8	
2N/22W-16M02 S	202.1	10-21-59	148.2	53.9	2100
		11-24-59	148.9	53.2	
		1-20-60	157.6	44.5	
		3-08-60	158.0	44.1	
		4-14-60	160.7	41.4	
		5-17-60	159.6	42.5	
		6-24-60	148.2	53.9	
2N/22W-17J02 S	136.8	8-05-59	132.7	4.1	2100
		10-21-59	135.5	1.3	
		4-14-60	148.0*	- 11.2	
		5-17-60	140.0*	- 3.2	
		6-24-60	141.0*	- 4.2	
2N/22W-17N01 S	118.5	8-05-59	79.2	39.3	2100
		10-21-59	79.0	39.5	
		11-24-59	78.9	39.6	
		1-20-60	79.3	39.2	
		3-08-60	77.6	40.9	
		4-14-60	78.0	40.5	
		5-17-60	85.5	33.0	
		6-24-60	84.8	33.7	
2N/22W-19K01 S	38.3	8-05-59	35.7	2.6	2100
		10-21-59	43.2	- 4.9	
		11-24-59	41.8	- 3.5	
		12-29-59	40.6	- 2.3	
		1-27-60	36.1	2.2	
		2-24-60	32.0	6.3	
		3-29-60	42.0	- 3.7	
		5-05-60	39.5	- 1.2	
		5-25-60	45.0	- 6.7	
		6-29-60	44.6	- 6.3	
2N/22W-19L01 S	37.3	8-05-59	41.2	- 3.9	2100
		10-20-59	46.0	- 8.7	
		11-24-59	44.2	- 6.9	
		1-20-60	37.0	0.3	
		3-08-60	32.3	5.0	
		4-14-60	49.0*	- 11.7	
		5-17-60	44.1	- 6.8	
		6-24-60	49.5*	- 12.2	

* Questionable Measurement
** Approximate Reference Point Elevation

GROUND WATER LEVELS AT WELLS

SANTA CLARA RIVER VALLEY — 40400

MOUND PRESSURE AREA — 40403

State Well Number	R.P. Elev., in feet	Date	Dist. R.P. to Water Surface, in feet	Water Surface Elev., in feet	Agency Supplying Data
2N/22W-19M01 S	31.1	8-05-59	31.0	0.1	2100
		10-20-59	35.0	- 3.9	
		11-24-59	36.9	- 5.8	
		1-20-60	33.8	- 2.7	
		4-14-60	36.2	- 5.1	
		5-17-60	34.5	- 3.4	
		6-24-60	37.0	- 5.9	
2N/22W-20B01 S	91.0	8-05-59	86.9	4.1	2100
		10-21-59	91.0	0.0	
		11-24-59	91.8	- 0.8	
		1-20-60	96.0	- 5.0	
		3-08-60	89.5	1.5	
		4-14-60	95.1*	- 4.1	
		5-17-60	90.1	0.9	
		6-24-60	93.0	- 2.0	
2N/22W-20B02 S	86.2	8-05-59	99.0*	- 12.8	2100
		10-21-59	87.2	- 1.0	
		11-24-59	88.0	- 1.8	
		1-20-60	87.0	- 0.8	
		3-08-60	85.6	0.6	
		4-14-60	105.6*	- 19.4	
		5-17-60	96.1	- 9.9	
		6-24-60	94.1	- 7.9	
2N/22W-20L01 S	54.0	8-05-59	43.3	10.7	2100
		10-21-59	48.9	5.1	
		11-24-59	50.7	3.3	
		1-20-60	62.0	- 8.0	
		3-08-60	52.6	1.4	
		4-14-60	53.4	0.6	
		5-17-60	52.3	1.7	
		6-24-60	54.0	0.0	
2N/22W-20M05 S	41.6	7-02-59	36.5	5.1	5411
		7-09-59	43.9	- 2.3	
		7-16-59	43.1	- 1.5	
		7-23-59	45.2	- 3.6	
		7-30-59	45.3	- 3.7	
		8-06-59	39.2	2.4	
		8-13-59	44.4	- 2.8	
		8-20-59	47.0	- 5.4	
		8-27-59	41.3	0.3	
		9-03-59	46.0	- 4.4	
		9-10-59	47.0	- 5.4	

SANTA CLARA RIVER VALLEY — 40400

MOUND PRESSURE AREA — 40403

State Well Number	R.P. Elev., in feet	Date	Dist. R.P. to Water Surface, in feet	Water Surface Elev., in feet	Agency Supplying Data
2N/22W-20M05 S CONT.	41.6	9-17-59	45.7	- 4.1	5411
		9-24-59	48.4	- 6.8	
		10-01-59	48.4	- 6.8	
		10-08-59	46.3	- 4.7	
		10-15-59	46.3	- 4.7	
		10-22-59	45.8	- 4.2	
		10-29-59	47.1	- 5.5	
		11-05-59	43.6	- 2.0	
		11-12-59	47.7	- 6.1	
		11-19-59	49.8	- 8.2	
		11-26-59	49.3	- 7.7	
		12-28-59	43.7	- 2.1	
		1-27-60	37.8	3.8	
		2-24-60	35.6	6.0	
		3-29-60	43.8	- 2.2	
		4-26-60	49.6	- 8.0	
		5-24-60	49.2	- 7.6	
		6-28-60	52.2	- 10.6	
2N/22W-21D01 S	139.1	8-05-59	128.7	10.4	2100
		10-21-59	135.0	4.1	
		11-24-59	139.2*	- 0.1	
		12-29-59	139.3	- 0.2	
		1-27-60	133.3	5.8	
		2-24-60	144.4*	- 5.3	
		3-29-60	139.7	- 0.6	
		5-04-60	135.3	3.8	
		5-25-60	145.5*	- 6.4	
		6-29-60	139.2	- 0.1	
2N/23W-05L01 S	20.5	7-16-59	107.0*	- 86.5	2100
		3-07-60	20.7	- 0.2	
		4-12-60	23.5	- 3.0	
		5-17-60	20.1	0.4	
2N/23W-05P01 S	15.0	8-26-59	23.9	- 8.9	2100
		3-07-60	13.1	1.9	
		4-12-60	14.0	1.0	
		5-17-60	17.6	- 2.6	
		6-24-60	16.9	- 1.9	
2N/23W-06G01 S	47.5	7-16-59	25.8	21.7	2100
		8-26-59	25.9	21.6	
		10-28-59	25.8	21.7	
		3-07-60	26.2	21.3	
		4-12-60	24.5	23.0	

* Questionable Measurement

** Approximate Reference Point Elevation

GROUND WATER LEVELS AT WELLS

State Well Number	R.P. Elev., in feet	Date	Dist. R.P. to Water Surface, in feet	Water Surface Elev., in feet	Agency Supplying Data
SANTA CLARA RIVER VALLEY					40400
MOUND PRESSURE AREA			40403		
2N/23W-06G01 S	47.5	5-17-60	25.8	21.7	2100
CONT.		6-24-60	26.0	21.5	
2N/23W-10R01 S	13.0	3-07-60	9.8	3.2	2100
2N/23W-11N01 S	14.0	7-15-59	18.0	- 4.0	2100
		8-26-59	19.4	- 5.4	
		10-28-59	18.2	- 4.2	
		3-07-60	10.6	3.4	
		4-12-60	7.0	7.0	
		5-17-60	7.7	6.3	
		6-27-60	8.2	5.8	
2N/23W-13F01 S	61.4	7-16-59	76.5	- 15.1	5411
		7-23-59	78.5	- 17.1	
		8-20-59	88.6	- 27.2	
		8-27-59	88.0	- 26.6	
2N/23W-13K02 S	64.1	7-02-59	79.7	- 15.6	5411
		7-09-59	77.6	- 13.5	
		7-16-59	78.4	- 14.3	
		7-23-59	77.1	- 13.0	
		8-27-59	81.8	- 17.7	
		9-03-59	82.7	- 18.6	
		9-10-59	80.6	- 16.5	
		9-17-59	81.4	- 17.3	
		9-24-59	80.2	- 16.1	
		10-01-59	81.8	- 17.7	
		10-08-59	78.3	- 14.2	
		10-15-59	76.8	- 12.7	
		11-26-59	77.8	- 13.7	
2N/23W-14L01 S	19.9	7-02-59	36.7	- 16.8	5411
		7-16-59	34.0	- 14.1	
		7-30-59	44.9	- 25.0	
		9-24-59	36.7	- 16.8	
		10-08-59	35.0	- 15.1	
		10-15-59	41.9	- 22.0	
		10-22-59	34.7	- 14.8	
		10-29-59	37.0	- 17.1	
		11-05-59	37.1	- 17.2	
		11-12-59	36.2	- 16.3	
		11-19-59	34.0	- 14.1	
		11-26-59	40.0*	- 20.1	
		12-28-59	32.4	- 12.5	
		1-27-60	21.3	- 1.4	

State Well Number	R.P. Elev., in feet	Date	Dist. R.P. to Water Surface, in feet	Water Surface Elev., in feet	Agency Supplying Data
SANTA CLARA RIVER VALLEY					40400
MOUND PRESSURE AREA			40403		
2N/23W-14L01 S	19.9	2-24-60	16.9	3.0	5411
CONT.		3-29-60	23.1	- 3.2	
		4-26-60	31.2	- 11.3	
		5-24-60	29.0	- 9.1	
2N/23W-14M01 S	14.2	3-07-60	16.1	- 1.9	2100
2N/23W-14N02 S	12.6	8-26-59	37.8	- 25.2	2100
		10-28-59	35.0	- 22.4	
		3-07-60	14.6	- 2.0	
		6-27-60	27.2	- 14.6	
2N/23W-23D01 S	13.2	7-15-59	31.0	- 17.8	2100
		8-26-59	37.9	- 24.7	
		10-28-59	31.7	- 18.5	
		12-30-59	28.5	- 15.3	
		1-26-60	16.7	- 3.5	
		2-24-60	12.7	0.5	
		3-29-60	19.0	- 5.8	
		5-05-60	24.5	- 11.3	
		5-25-60	23.5	- 10.3	
		6-29-60	24.0	- 10.8	
2N/23W-23H02 S	16.7	8-20-59	36.4	- 19.7	5411
		8-27-59	34.1	- 17.4	
		9-03-59	35.0	- 18.3	
		9-10-59	34.3	- 17.6	
		9-17-59	35.0	- 18.3	
		9-24-59	33.0	- 16.3	
		10-01-59	32.7	- 16.0	
		10-08-59	32.4	- 15.7	
		10-15-59	32.0	- 15.3	
		10-22-59	31.1	- 14.4	
2N/23W-24F01 S	20.0	7-02-59	17.3	2.7	5411
		7-09-59	15.7	4.3	
		7-23-59	16.6	3.4	
		8-20-59	17.2	2.8	
		8-27-59	18.1	1.9	
		9-03-59	16.1	3.9	
		9-17-59	16.6	3.4	
		9-24-59	16.9	3.1	
		10-08-59	17.2	2.8	
		10-22-59	17.7	2.3	
		11-05-59	17.0	3.0	
		11-12-59	16.4	3.6	

* Questionable Measurement
** Approximate Reference Point Elevation

GROUND WATER LEVELS AT WELLS

State Well Number	RP Elev., in feet	Date	Dist. R.P. to Water Surface, in feet	Water Surface Elev., in feet	Agency Supplying Data
SANTA CLARA RIVER VALLEY					40400
MOUND PRESSURE AREA			40403		
2N/23W-24F01 S	20.0	11-19-59	15.8	4.2	5411
2N/23W-24G01 S	27.1	7-23-59	40.3	- 13.2	5411
		8-13-59	49.3	- 22.2	
		8-20-59	48.9	- 21.8	
		8-27-59	45.6	- 18.5	
		9-03-59	45.0	- 17.9	
		10-01-59	43.9	- 16.8	
		10-08-59	45.3	- 18.2	
		10-15-59	42.0	- 14.9	
		11-05-59	43.9	- 16.8	
		11-12-59	44.2	- 17.1	
		11-26-59	42.9	- 15.8	
		1-27-60	24.8	2.3	
		2-24-60	18.9	8.2	
		3-29-60	23.4	3.7	
		4-26-60	26.2	0.9	
		5-24-60	22.2	4.9	
		6-28-60	27.5	- 0.4	
2N/23W-24K04 S	23.4	7-02-59	22.7	0.7	5411
		7-09-59	19.8	3.6	
		7-16-59	20.6	2.8	
		7-23-59	21.8	1.6	
		7-30-59	26.1	- 2.7	
		8-06-59	28.1	- 4.7	
		8-13-59	28.3	- 4.9	
		8-20-59	30.9	- 7.5	
		8-27-59	23.0	0.4	
		9-03-59	20.7	2.7	
		9-10-59	24.3	- 0.9	
		9-17-59	24.0	- 0.6	
		9-24-59	20.8	2.6	
		10-01-59	24.8	- 1.4	
		10-08-59	21.2	2.2	
		10-15-59	20.9	2.5	
		10-22-59	22.0	1.4	
		10-29-59	21.7	1.7	
		11-05-59	21.8	1.6	
		11-12-59	21.6	1.8	
		11-19-59	19.5	3.9	
		11-26-59	20.3	3.1	
SANTA PAULA BASIN			40404		
2N/22W-01E02 S	162.1	7-01-59	17.2	144.9	5411

State Well Number	RP Elev., in feet	Date	Dist. R.P. to Water Surface, in feet	Water Surface Elev., in feet	Agency Supplying Data
SANTA CLARA RIVER VALLEY					40400
SANTA PAULA BASIN			40404		
2N/22W-01E02 S CONT.	162.1	7-08-59	17.6	144.5	5411
		7-15-59	18.8	143.3	
		7-22-59	18.6	143.5	
		7-29-59	20.7	141.4	
		8-05-59	17.6	144.5	
		8-12-59	19.4	142.7	
		8-19-59	18.2	143.9	
		8-26-59	19.0	143.1	
		9-02-59	17.8	144.3	
		9-09-59	18.0	144.1	
		9-16-59	20.9	141.2	
		9-23-59	19.4	142.7	
		9-30-59	18.5	143.6	
		10-07-59	18.2	143.9	
		10-14-59	17.3	144.8	
		10-21-59	17.5	144.6	
		10-28-59	18.3	143.8	
		11-04-59	18.1	144.0	
		11-11-59	18.9	143.2	
		11-18-59	19.6	142.5	
		11-25-59	20.4	141.7	
2N/22W-02C01 S	178.9	7-31-59	35.7	143.2	2100
		10-16-59	32.6	146.3	
		11-18-59	34.8	144.1	
		1-07-60	28.1	150.8	
		3-04-60	20.2	158.7	
		4-08-60	26.7	152.2	
		5-11-60	23.3	155.6	
2N/22W-02E01 S	239.9	7-31-59	102.2	137.7	2100
		10-16-59	101.9	138.0	
		11-18-59	102.4	137.5	
		1-07-60	95.9	144.0	
		3-04-60	92.0	147.9	
		4-08-60	93.3	146.6	
		5-11-60	90.5	149.4	
		6-23-60	100.1	139.8	
2N/22W-02K01 S	212.7	7-15-59	210.6	2.1	2100
		8-26-59	213.3	- 0.6	
		10-28-59	215.0	- 2.3	
		3-08-60	210.2	2.5	
		4-12-60	210.1	2.6	
		5-17-60	210.4	2.3	
		6-24-60	211.3	1.4	

* Questionable Measurement
** Approximate Reference Point Elevation

GROUND WATER LEVELS AT WELLS

State Well Number	R.P. Elev., in feet	Date	Dist. R.P. to Water Surface, in feet	Water Surface Elev., in feet	Agency Supplying Data
SANTA CLARA RIVER VALLEY					40400
SANTA PAULA BASIN			40404		
2N/22W-02K04 S	158.2	7-31-59	25.0*	133.2	2100
		10-20-59	27.1*	131.1	
		11-19-59	27.3	130.9	
		1-07-60	19.6*	138.6	
		3-04-60	3.5	154.7	
		4-13-60	27.8*	130.4	
		5-11-60	4.3	153.9	
		6-23-60	31.4*	126.8	
2N/22W-02N01 S	181.8	7-31-59	66.2	115.6	2100
		11-19-59	65.0	116.8	
		1-07-60	62.6	119.2	
		3-07-60	63.3	118.5	
		4-13-60	56.3	125.5	
		5-11-60	58.2	123.6	
2N/22W-03F01 S	301.9	7-31-59	179.7	122.2	2100
		1-07-60	171.0	130.9	
		3-04-60	162.4	139.5	
		4-13-60	165.8	136.1	
		5-11-60	173.2	128.7	
2N/22W-03J01 S	241.6	7-31-59	117.6	124.0	2100
		10-16-59	117.5	124.1	
		11-18-59	118.0	123.6	
		1-07-60	115.6	126.0	
		3-04-60	114.3	127.3	
		4-11-60	112.0	129.6	
		5-11-60	115.8	125.8	
2N/22W-03K02 S	250.6	7-31-59	125.7	124.9	2100
		10-16-59	126.0	124.6	
		11-19-59	134.2*	116.4	
		12-29-59	126.3	124.3	
		1-26-60	122.5	128.1	
		2-24-60	118.3	132.3	
		3-29-60	115.0	135.6	
		5-04-60	117.7	132.9	
		5-25-60	125.8*	124.8	
		6-29-60	129.2*	121.4	
2N/22W-03M01 S	299.1	7-31-59	182.1	117.0	2100
		10-16-59	181.4	117.7	
		11-19-59	186.0	113.1	
		1-07-60	181.1	118.0	
		3-04-60	177.0	122.1	

State Well Number	R.P. Elev., in feet	Date	Dist. R.P. to Water Surface, in feet	Water Surface Elev., in feet	Agency Supplying Data
SANTA CLARA RIVER VALLEY					40400
SANTA PAULA BASIN			40404		
2N/22W-03M01 S	299.1	4-13-60	168.2	130.9	2100
CONT.		5-11-60	174.5	124.6	
2N/22W-03M02 S	292.3	7-31-59	228.3*	64.0	2100
		10-16-59	232.3	60.0	
		11-19-59	230.7*	61.6	
		1-07-60	227.3*	65.0	
		3-04-60	232.8	59.5	
		4-13-60	197.5	94.8	
		5-11-60	202.6	89.7	
		6-23-60	221.4*	70.9	
2N/22W-03R02 S	214.2	7-31-59	109.0*	105.2	2100
		10-20-59	97.6	116.6	
		3-07-60	96.6	117.6	
		4-13-60	99.5	114.7	
		5-11-60	91.3	122.9	
2N/22W-10C01 S	238.3	7-31-59	199.0	39.3	2100
		10-16-59	196.6	41.7	
		11-19-59	199.0	39.3	
		1-07-60	196.2	42.1	
		3-04-60	196.0	42.3	
		4-11-60	195.4	42.9	
		5-11-60	195.9	42.4	
		6-23-60	196.0*	42.3	
3N/21W-01K01 S	316.7	7-30-59	46.7	270.0	2100
		10-15-59	47.0	269.7	
		11-13-59	47.3	269.4	
		12-16-59	46.7	270.0	
		3-03-60	39.1	277.6	
		4-07-60	40.7	276.0	
		5-10-60	39.9	276.8	
		6-22-60	44.5	272.2	
3N/21W-01P01 S	304.6	7-30-59	47.6	257.0	2100
		10-15-59	45.3	259.3	
		12-18-59	47.2	257.4	
		3-03-60	34.8	269.8	
		5-10-60	34.5	270.1	
		6-22-60	42.5	262.1	
3N/21W-09K01 S	365.1	7-30-59	175.5	189.6	2100
		10-15-59	177.7	187.4	
		11-13-59	178.0	187.1	

* Questionable Measurement
** Approximate Reference Point Elevation

GROUND WATER LEVELS AT WELLS

SANTA CLARA RIVER VALLEY — 40400

SANTA PAULA BASIN — 40404

State Well Number	R.P. Elev., in feet	Date	Dist. R.P. to Water Surface, in feet	Water Surface Elev., in feet	Agency Supplying Data
3N/21W-09K01 S CONT.	365.1	12-18-59	182.0*	183.1	2100
		3-03-60	159.0	206.1	
		4-08-60	157.7*	207.4	
		5-10-60	157.0	208.1	
		6-22-60	167.1	198.0	
3N/21W-09K02 S	362.1	7-30-59	173.4	188.7	2100
		3-03-60	156.1	206.0	
		5-10-60	160.1	202.0	
		6-22-60	164.2	197.9	
3N/21W-09R03 S	297.5	7-13-59	132.0*	165.5	2753
		8-02-59	106.0	191.5	
		9-15-59	133.6*	163.9	
		10-07-59	137.1*	160.4	
		11-17-59	133.8*	163.7	
		12-11-59	105.0	192.5	
		12-31-59	100.9	196.6	
		2-02-60	98.3	199.2	
		3-02-60	90.0	207.5	
		4-01-60	94.0	203.5	
		4-29-60	92.2	205.3	
		5-29-60	88.1	209.4	
3N/21W-10A01 S	359.2	10-07-59	160.0	199.2	2753
		11-17-59	155.2	204.0	
		12-31-59	145.5	213.7	
		2-02-60	140.2	219.0	
		4-01-60	138.0	221.2	
		4-29-60	145.6	213.6	
3N/21W-10E01 S	367.0	3-03-60	158.1	208.9	2100
		4-08-60	153.3	213.7	
		5-10-60	156.2	210.8	
		6-22-60	159.5	207.5	
3N/21W-11D01 S	341.1	7-12-59	169.4*	171.7	2753
		8-02-59	129.2	211.9	
		10-07-59	141.9	199.2	
		11-17-59	148.0	193.1	
		12-10-59	126.2	214.9	
		12-31-59	116.2	224.9	
		2-02-60	105.4	235.7	
		3-02-60	105.4	235.7	
		4-01-60	104.6	236.5	
		4-29-60	113.1	228.0	

SANTA CLARA RIVER VALLEY — 40400

SANTA PAULA BASIN — 40404

State Well Number	R.P. Elev., in feet	Date	Dist. R.P. to Water Surface, in feet	Water Surface Elev., in feet	Agency Supplying Data
3N/21W-11D01 S	341.1	5-29-60	113.0	228.1	2753
3N/21W-11E01 S	310.0	8-02-59	91.8	218.2	2753
		10-07-59	92.0	218.0	
		11-17-59	90.1	219.9	
		12-09-59	93.2	216.8	
		12-31-59	85.5	224.5	
		2-02-60	78.1	231.9	
		3-02-60	74.1	235.9	
		4-01-60	72.9	237.1	
		5-02-60	76.5	233.5	
		5-29-60	80.0	230.0	
3N/21W-11E02 S	317.1	11-17-59	96.0	221.1	2753
		12-31-59	90.7	226.4	
		2-02-60	83.5	233.6	
		3-02-60	79.5	237.6	
		4-01-60	80.4	236.7	
		4-29-60	80.9	236.2	
3N/21W-11H02 S	307.4	7-30-59	70.8	236.6	2100
		3-03-60	57.3	250.1	
		4-07-60	57.1	250.3	
		5-10-60	57.5	249.9	
		6-22-60	64.5	242.9	
3N/21W-11H03 S	310.4	7-30-59	67.6	242.8	2100
		10-15-59	68.6	241.8	
		11-13-59	68.6	241.8	
		12-18-59	69.6*	240.8	
		3-03-60	49.9	260.5	
		4-07-60	52.6	257.8	
		5-10-60	50.2	260.2	
		6-22-60	62.2	248.2	
3N/21W-11J01 S	287.8	7-30-59	51.3	236.5	2100
		10-15-59	52.2	235.6	
		11-13-59	52.5	235.3	
		12-18-59	60.0	227.8	
		3-03-60	47.5	240.3	
		4-07-60	39.8	248.0	
		5-10-60	40.8	247.0	
		6-22-60	45.8	242.0	
3N/21W-12D03 S	302.8	7-30-59	57.7	245.1	2100
		10-15-59	56.6	246.2	

* Questionable Measurement

** Approximate Reference Point Elevation

GROUND WATER LEVELS AT WELLS

State Well Number	R.P. Elev., in feet	Date	Dist. R.P. to Water Surface, in feet	Water Surface Elev., in feet	Agency Supplying Data
SANTA CLARA RIVER VALLEY					40400
SANTA PAULA BASIN			40404		
3N/21W-12D03 S CONT.	302.8	11-13-59	57.7	245.1	2100
		12-18-59	61.4	241.4	
		12-29-59	43.4	259.4	
		1-26-60	39.8	263.0	
		2-24-60	38.7	264.1	
		3-28-60	38.1	264.7	
		5-04-60	38.0	264.8	
		5-25-60	47.0	255.8	
		6-28-60	54.7	248.1	
3N/21W-12E02 S	272.0	7-11-59	74.8*	197.2	2753
		8-02-59	72.3*	199.7	
		9-16-59	68.0*	204.0	
		10-07-59	23.6	248.4	
		11-18-59	22.7	249.3	
		12-10-59	68.0*	204.0	
		12-31-59	13.9	258.1	
		2-06-60	6.6	265.4	
		3-02-60	4.9	267.1	
		4-01-60	10.0	262.0	
		4-29-60	6.8	265.2	
		5-29-60	57.4*	214.6	
3N/21W-12E05 S	298.3	7-30-59	66.3	232.0	2100
		10-15-59	53.7	244.6	
		11-13-59	53.9	244.4	
		12-18-59	58.8	239.5	
		3-03-60	36.3	262.0	
		4-07-60	40.1	258.2	
		5-10-60	36.6	261.7	
3N/21W-15C01 S	247.2	7-12-59	47.0	200.2	2753
		8-02-59	50.0	197.2	
		8-04-59	65.2*	182.0	
		9-14-59	51.1	196.1	
		10-07-59	50.6	196.6	
		11-09-59	52.4	194.8	
		12-31-59	43.1	204.1	
		2-02-60	29.0	218.2	
		3-02-60	33.3	213.9	
		4-01-60	35.1	212.1	
		4-29-60	38.3	208.9	
		5-29-60	37.8	209.4	
3N/21W-15C03 S	242.8	7-12-59	42.9	199.9	2753
		8-02-59	50.3	192.5	

State Well Number	R.P. Elev., in feet	Date	Dist. R.P. to Water Surface, in feet	Water Surface Elev., in feet	Agency Supplying Data
SANTA CLARA RIVER VALLEY					40400
SANTA PAULA BASIN			40404		
3N/21W-15C03 S CONT.	242.8	9-14-59	49.7	193.1	2753
		10-07-59	50.2	192.6	
		11-17-59	47.3	195.5	
		12-09-59	48.0	194.8	
		12-31-59	39.2	203.6	
		2-02-60	32.5	210.3	
		3-02-60	29.5	213.3	
		4-01-60	31.2	211.6	
		4-29-60	32.5	210.3	
		5-29-60	32.1	210.7	
3N/21W-15C04 S	243.6	7-12-59	42.8	200.8	2753
		8-02-59	54.2*	189.4	
		9-14-59	57.0*	186.6	
		10-07-59	64.2*	179.4	
		11-17-59	57.9*	185.7	
		12-09-59	56.0*	187.6	
		12-31-59	39.8	203.8	
		2-02-60	32.1	211.5	
		3-02-60	29.4	214.2	
		4-01-60	40.1*	203.5	
		4-29-60	32.1	211.5	
		5-29-60	33.1	210.5	
3N/21W-16A01 S	272.4	7-13-59	77.8	194.6	2753
		8-02-59	84.7	187.7	
		9-14-59	87.0	185.4	
		10-07-59	81.2	191.2	
		11-17-59	77.1	195.3	
		12-11-59	79.5	192.9	
		12-31-59	83.3	189.1	
		3-02-60	64.0	208.4	
		4-01-60	63.2	209.2	
		4-29-60	66.8	205.6	
		5-29-60	75.0	197.4	
3N/21W-16G01 S	244.1	7-12-59	56.1*	188.0	2753
		8-02-59	60.0*	184.1	
		9-16-59	65.2*	178.9	
		10-07-59	63.0*	181.1	
		11-16-59	58.0	186.1	
		12-11-59	58.2	185.9	
		12-31-59	49.9	194.2	
		2-02-60	44.0	200.1	
		3-02-60	41.9	202.2	
		4-01-60	45.0	199.1	

* Questionable Measurement
** Approximate Reference Point Elevation

GROUND WATER LEVELS AT WELLS

State Well Number	R.P. Elev., in feet	Date	Dist. R.P. to Water Surface, in feet	Water Surface Elev., in feet	Agency Supplying Data
SANTA CLARA RIVER VALLEY					40400
SANTA PAULA BASIN			40404		
3N/21W-16G01 S CONT.	244.1	4-29-60	44.0	200.1	2753
		5-29-60	47.8*	196.3	
3N/21W-16H01 S	252.0	7-30-59	63.4	188.6	2100
		10-15-59	64.0	188.0	
		11-13-59	63.1	188.9	
		12-18-59	63.8	188.2	
		3-03-60	45.2	206.8	
		4-08-60	46.9	205.1	
		5-10-60	45.1	206.9	
		6-22-60	53.6	198.4	
3N/21W-16H02 S	250.6	7-30-59	63.0	187.6	2100
		10-15-59	63.8	186.8	
		11-13-59	61.7	188.9	
		12-18-59	67.4	183.2	
		3-03-60	44.0	206.6	
		4-08-60	50.1	200.5	
		5-10-60	44.5	206.1	
		6-22-60	58.2	192.4	
3N/21W-16K01 S	235.9	7-12-59	62.0*	173.9	2753
		8-02-59	45.1	190.8	
		9-15-59	64.0*	171.9	
		10-07-59	63.2*	172.7	
		11-16-59	60.8*	175.1	
		12-09-59	62.9*	173.0	
		12-31-59	38.9	197.0	
		2-02-60	33.0	202.9	
		3-02-60	47.5*	188.4	
		4-29-60	33.0	202.9	
		5-29-60	35.6	200.3	
3N/21W-16K02 S	231.2	7-12-59	54.9*	176.3	2753
		8-02-59	42.4	188.8	
		9-15-59	58.2*	173.0	
		10-07-59	57.3*	173.9	
		11-16-59	63.1*	168.1	
		12-09-59	65.5*	165.7	
		12-31-59	37.0	194.2	
		2-02-60	28.0	203.2	
		3-02-60	26.5	204.7	
		4-01-60	28.0	203.2	
		4-29-60	28.1	203.1	
		5-29-60	27.9	203.3	
3N/21W-16Q01 S	228.4	7-12-59	39.0	189.4	2753

State Well Number	R.P. Elev., in feet	Date	Dist. R.P. to Water Surface, in feet	Water Surface Elev., in feet	Agency Supplying Data
SANTA CLARA RIVER VALLEY					40400
SANTA PAULA BASIN			40404		
3N/21W-16Q01 S CONT.	228.4	8-02-59	37.0	191.4	2753
		9-15-59	43.0	185.4	
		10-07-59	40.9	187.5	
		11-16-59	46.3	182.1	
		12-09-59	41.8	186.6	5411
		12-09-59	41.8	186.6	2753
		12-30-59	33.3	195.1	5411
		12-31-59	32.1	196.3	2753
		1-28-60	26.3	202.1	5411
		2-02-60	26.0	202.4	2753
		2-25-60	23.8	204.6	5411
		3-02-60	23.8	204.6	2753
		3-29-60	21.8	206.6	5411
		4-01-60	23.9	204.5	2753
		4-26-60	32.5	195.9	5411
		4-29-60	25.7	202.7	2753
		5-24-60	24.2	204.2	5411
		5-29-60	25.1	203.3	2753
		6-28-60	27.5	200.9	5411
3N/21W-16R02 S	227.7	8-02-59	26.4	201.3	2753
		9-15-59	49.0*	178.7	
		10-07-59	38.0	189.7	
		11-16-59	37.0	190.7	
		12-09-59	44.0*	183.7	
		12-31-59	30.1	197.6	
		2-02-60	24.1	203.6	
		3-02-60	22.0	205.7	
		4-01-60	21.8	205.9	
		4-29-60	14.5	213.2	
		5-29-60	23.6	204.1	
3N/21W-17Q01 S	284.2	10-16-59	101.0	183.2	2100
		11-18-59	108.9*	175.3	
		12-29-59	102.0	182.2	
		1-26-60	99.0	185.2	
		2-24-60	100.5	183.7	
		3-29-60	100.8	183.4	
		5-04-60	84.9	199.3	
		5-25-60	93.7	190.5	
3N/21W-17R01 S	264.0	10-15-59	83.0*	181.0	2100
		11-18-59	78.1	185.9	
		3-03-60	62.9	201.1	
		5-10-60	71.5	192.5	
3N/21W-19G01 S	250.8	7-12-59	85.2	165.6	2753

* Questionable Measurement
** Approximate Reference Point Elevation

GROUND WATER LEVELS AT WELLS

State Well Number	R.P. Elev., in feet	Date	Dist. R.P. to Water Surface, in feet	Water Surface Elev., in feet	Agency Supplying Data
SANTA CLARA RIVER VALLEY					40400
SANTA PAULA BASIN			40404		
3N/21W-19G01 S CONT.	250.8	8-02-59	84.0	166.8	2753
		9-14-59	83.5	167.3	
		10-07-59	82.9	167.9	
		11-16-59	81.1	169.7	
		12-10-59	85.1	165.7	
		12-31-59	71.3	179.5	
		2-01-60	65.9	184.9	
		3-02-60	63.5	187.3	
		4-01-60	65.4	185.4	
		4-29-60	67.0	183.8	
		5-29-60	66.7	184.1	
3N/21W-19R01 S	236.0	7-30-59	65.8	170.2	2100
		11-18-59	65.9	170.1	
		1-07-60	55.0	181.0	
		4-08-60	53.4	182.6	
		5-10-60	49.6	186.4	
		6-22-60	57.1	178.9	
3N/21W-20F01 S	240.1	10-16-59	62.7	177.4	2100
		11-18-59	61.0	179.1	
		1-07-60	53.2	186.9	
		3-03-60	45.7	194.4	
		4-08-60	50.0	190.1	
		5-10-60	47.6	192.5	
3N/21W-20J02 S	203.8	11-18-59	36.0	167.8	2100
		1-04-60	21.3	182.5	
		3-03-60	18.2	185.6	
		4-08-60	14.7	189.1	
		5-10-60	14.6	189.2	
3N/21W-20M01 S	231.1	7-06-59	48.2	182.9	2100
		8-05-59	63.4*	167.7	
		10-06-59	53.6	177.5	
		10-16-59	55.6	175.5	
		11-10-59	71.0*	160.1	
		12-09-59	59.0	172.1	
		12-29-59	52.9	178.2	
		1-26-60	47.7	183.4	
		2-24-60	39.3	191.8	
		3-29-60	42.0*	189.1	
		5-04-60	39.2	191.9	
		5-25-60	50.2*	180.9	
3N/21W-20P01 S	211.8	7-30-59	42.7	169.1	2100

State Well Number	R.P. Elev., in feet	Date	Dist. R.P. to Water Surface, in feet	Water Surface Elev., in feet	Agency Supplying Data
SANTA CLARA RIVER VALLEY					40400
SANTA PAULA BASIN			40404		
3N/21W-20P01 S CONT.	211.8	10-16-59	37.7	174.1	2100
		11-18-59	37.1	174.7	
		1-04-60	33.0	178.8	
		3-03-60	30.7	181.1	
		4-08-60	27.4	184.4	
		6-22-60	39.3*	172.5	
3N/21W-21B01 S	220.8	7-30-59	29.8	191.0	2100
		10-15-59	29.7	191.1	
		11-13-59	29.6	191.2	
		12-04-59	28.5	192.3	5411
		12-28-59	26.8	194.0	
		1-28-60	21.3	199.5	
		2-25-60	19.5	201.3	
		3-29-60	17.6	203.2	
		4-26-60	21.1	199.7	
		5-24-60	18.9	201.9	
		6-28-60	22.6	198.2	
3N/21W-21E01 S	214.1	7-30-59	44.0*	170.1	2100
		10-15-59	30.0	184.1	
		11-18-59	29.5	184.6	
		12-18-59	29.6	184.5	
		3-03-60	19.5	194.6	
		4-08-60	20.0	194.1	
		5-10-60	20.3	193.8	
		6-22-60	23.8	190.3	
3N/21W-29C01 S	198.1	10-16-59	22.7	175.4	2100
		11-18-59	22.6	175.5	
		12-29-59	21.3	176.8	
		1-26-60	19.4	178.7	
		2-24-60	15.1	183.0	
		5-04-60	13.7	184.4	
3N/21W-30B02 S	222.8	7-30-59	60.0	162.8	2100
		10-16-59	58.7	164.1	
		11-18-59	58.8	164.0	
		1-07-60	53.6	169.2	
		3-03-60	52.0	170.8	
		5-10-60	47.5	175.3	
		6-22-60	55.5	167.3	
3N/21W-31E01 S	182.7	7-31-59	33.8	148.9	2100
		10-16-59	32.8	149.9	
		11-18-59	32.8	149.9	

* Questionable Measurement
** Approximate Reference Point Elevation

GROUND WATER LEVELS AT WELLS

State Well Number	R.P. Elev., in feet	Date	Dist. R.P. to Water Surface, in feet	Water Surface Elev., in feet	Agency Supplying Data
SANTA CLARA RIVER VALLEY					40400
SANTA PAULA BASIN					40404
3N/21W-31E01 S CONT.	182.7	1-07-60	28.6	154.1	2100
		3-04-60	21.6	161.1	
		4-08-60	26.7	156.0	
		5-10-60	24.0	158.7	
		6-23-60	28.5	154.2	
3N/22W-34Q02 S	284.4	7-31-59	150.7	133.7	2100
		10-16-59	146.0	138.4	
		11-19-59	145.1	139.3	
		1-07-60	147.1	137.3	
		3-04-60	135.2	149.2	
		5-11-60	133.4	151.0	
		6-23-60	151.2	133.2	
3N/22W-34R01 S	267.5	7-31-59	133.2	134.3	2100
		10-16-59	140.1*	127.4	
		11-19-59	127.5	140.0	
		1-07-60	122.8	144.7	
		3-04-60	117.6	149.9	
		4-13-60	134.7	132.8	
		5-11-60	115.5	152.0	
3N/22W-35N01 S	222.4	7-31-59	80.6	141.8	2100
		10-16-59	78.9	143.5	
		11-19-59	79.0	143.4	
		1-07-60	74.0	148.4	
		3-04-60	65.8	156.6	
		4-13-60	77.1	145.3	
		5-11-60	66.0	156.4	
3N/22W-35R01 S	171.6	7-31-59	25.8	145.8	2100
		10-16-59	23.1	148.5	
		11-18-59	24.3	147.3	
		1-07-60	19.0	152.6	
		3-04-60	11.8	159.8	
		4-08-60	18.0	153.6	
		5-10-60	13.8	157.8	
		6-23-60	22.8	148.8	
3N/22W-36B01 S	182.0	7-31-59	44.0*	138.0	2100
		10-16-59	32.0	150.0	
		11-18-59	33.0	149.0	
		1-07-60	28.1	153.9	
		3-03-60	19.9	162.1	
		4-08-60	36.3*	145.7	
		5-10-60	22.3	159.7	

State Well Number	R.P. Elev., in feet	Date	Dist. R.P. to Water Surface, in feet	Water Surface Elev., in feet	Agency Supplying Data
SANTA CLARA RIVER VALLEY					40400
SANTA PAULA BASIN					40404
3N/22W-36B01 S	182.0	6-23-60	30.3	151.7	2100
3N/22W-36K02 S	181.1	7-31-59	37.9	143.2	2100
		10-16-59	31.3	149.8	
		11-18-59	32.8	148.3	
		12-29-59	29.2	151.9	
		1-26-60	24.6	156.5	
		2-24-60	22.0	159.1	
		5-04-60	24.2	156.9	
FILLMORE BASIN					40405
3N/19W-05D01 S	465.6	7-17-59	79.5	386.1	2100
		9-30-59	85.0	380.6	
		11-18-59	88.0	377.6	
		12-18-59	90.2	375.4	
		3-02-60	88.7	376.9	
		4-11-60	89.3	376.3	
		5-19-60	88.2	377.4	
		6-27-60	91.2	374.4	
3N/19W-06D01 S	437.3	3-02-60	67.7	369.6	2100
		4-11-60	67.8	369.5	
3N/20W-01C04 S	404.6	11-18-59	41.9	362.7	2100
		12-22-59	45.0	359.6	
		3-02-60	41.5	363.1	
		4-12-60	41.8	362.8	
		5-24-60	41.5	363.1	
		6-21-60	46.2	358.4	
3N/20W-01D01 S	409.1	7-06-59	47.3	361.8	2100
		8-07-59	49.9	359.2	
		9-11-59	52.3	356.8	
		10-06-59	51.8	357.3	
		10-19-59	52.2	356.9	
		11-12-59	54.2	354.9	
		12-11-59	56.3	352.8	
		12-29-59	57.1	352.0	
		1-27-60	59.5	349.6	
		2-25-60	54.0	355.1	
		3-29-60	52.7	356.4	
		5-03-60	54.3	354.8	
		5-25-60	53.5	355.6	
		6-28-60	56.6*	352.5	
3N/20W-01E01 S	402.2	7-22-59	46.4	355.8	2100

* Questionable Measurement
** Approximate Reference Point Elevation

GROUND WATER LEVELS AT WELLS

State Well Number	R.P. Elev., in feet	Date	Dist. R.P. to Water Surface, in feet	Water Surface Elev., in feet	Agency Supplying Data
SANTA CLARA RIVER VALLEY					40400
FILLMORE BASIN			40405		
3N/20W-01E01 S CONT.	402.2	10-19-59	49.5	352.7	2100
		11-18-59	51.9	350.3	
		12-22-59	53.5	348.7	
		3-02-60	51.0	351.2	
		4-12-60	50.4	351.8	
		5-24-60	50.6	351.6	
		6-21-60	52.6	349.6	
3N/20W-01G01 S	456.4	7-22-59	88.0	368.4	2100
		10-19-59	91.8	364.6	
		11-18-59	93.7	362.7	
		12-22-59	96.2	360.2	
		3-02-60	94.2	362.2	
		4-11-60	93.8	362.6	
		5-24-60	93.9	362.5	
		6-17-60	96.2	360.2	
3N/20W-02A01 S	377.0	7-22-59	26.3	350.7	2100
		10-19-59	29.3	347.7	
		11-18-59	31.8	345.2	
		12-04-59	32.6	344.4	
		12-04-59	32.6	344.4	5411
		12-28-59	34.0	343.0	
		1-28-60	32.6	344.4	
		2-25-60	29.7	347.3	
		3-29-60	28.7	348.3	
		4-26-60	30.6	346.4	
		5-24-60	29.4	347.6	
		6-28-60	33.3	343.7	
3N/20W-02F01 S	365.1	7-22-59	19.7	345.4	2100
		10-20-59	23.2	341.9	
		11-18-59	25.4	339.7	
		12-22-59	27.4	337.7	
		3-02-60	22.8	342.3	
		4-12-60	22.9	342.2	
		5-24-60	23.5	341.6	
		6-21-60	26.0	339.1	
3N/20W-02K02 S	369.2	7-22-59	22.0	347.2	2100
		10-19-59	25.1	344.1	
		11-18-59	27.6	341.6	
		12-22-59	29.4	339.8	
		3-02-60	25.0	344.2	
		4-12-60	24.6	344.6	
		5-24-60	25.4	343.8	

State Well Number	R.P. Elev., in feet	Date	Dist. R.P. to Water Surface, in feet	Water Surface Elev., in feet	Agency Supplying Data
SANTA CLARA RIVER VALLEY					40400
FILLMORE BASIN			40405		
3N/20W-02K02 S	369.2	6-21-60	28.0	341.2	2100
3N/20W-02R02 S	411.6	7-22-59	57.1	354.5	2100
		10-19-59	60.5	351.1	
		11-18-59	62.5	349.1	
		12-22-59	64.6	347.0	
		3-02-60	62.1	349.5	
		4-12-60	61.0	350.6	
		5-24-60	61.2	350.4	
		6-21-60	62.3	349.3	
3N/20W-03D01 S	348.1	7-29-59	6.7	341.4	2100
		10-08-59	9.4	338.7	
		11-12-59	11.4	336.7	
		12-18-59	13.2	334.9	
		12-29-59	11.7	336.4	
		1-26-60	8.4	339.7	
		2-24-60	5.0	343.1	
		3-28-60	4.8	343.3	
		5-04-60	5.1	343.0	
		5-25-60	7.0	341.1	
		6-28-60	10.3	337.8	
3N/20W-03D02 S	341.2	10-08-59	15.4	325.8	2100
		12-18-59	23.1	318.1	
		3-02-60	12.9	328.3	
		4-06-60	36.4*	304.8	
		5-06-60	12.5	328.7	
		6-10-60	39.2*	302.0	
3N/20W-03H01 S	358.7	7-22-59	22.1	336.6	2100
		11-18-59	26.8	331.9	
		12-22-59	28.3	330.4	
		3-02-60	22.2	336.5	
		5-24-60	26.8*	331.9	
		6-21-60	28.3	330.4	
3N/20W-03J01 S	355.0	7-22-59	17.5	337.5	2100
		11-18-59	21.6	333.4	
		12-22-59	23.9	331.1	
		3-02-60	18.0	337.0	
		4-12-60	18.9	336.1	
3N/20W-03J02 S	353.3	7-22-59	19.2	334.1	2100
		11-18-59	23.5	329.8	
		12-22-59	25.0	328.3	

* Questionable Measurement
** Approximate Reference Point Elevation

GROUND WATER LEVELS AT WELLS

State Well Number	R.P. Elev., in feet	Date	Dist. R.P. to Water Surface, in feet	Water Surface Elev., in feet	Agency Supplying Data
SANTA CLARA RIVER VALLEY					40400
FILLMORE BASIN			40405		
3N/20W-03J02 S CONT.	353.3	3-02-60	19.0	334.3	2100
		4-12-60	19.9	333.4	
		5-24-60	21.0	332.3	
		6-21-60	24.7	328.6	
3N/20W-03N01 S	344.2	7-22-59	19.1	325.1	2100
		10-22-59	20.2	324.0	
		12-04-59	23.0	321.2	
		12-04-59	23.0	321.2	5411
		12-30-59	23.1	321.1	
		1-28-60	21.0	323.2	
		2-25-60	17.3	326.9	
		3-29-60	17.4	326.8	
		4-26-60	19.5	324.7	
		5-24-60	19.3	324.9	
3N/20W-03P01 S	344.8	7-22-59	16.8	328.0	2100
		10-20-59	18.9	325.9	
		11-18-59	20.6	324.2	
		12-22-59	21.9	322.9	
		3-02-60	15.7	329.1	
		4-12-60	16.8	328.0	
3N/20W-04N02 S	315.6	7-22-59	5.7	309.9	2100
		3-02-60	.0	315.6	
		5-24-60	4.5	311.1	
		6-21-60	6.7	308.9	
3N/20W-05C01 S	412.7	7-29-59	154.6*	258.1	2100
		10-08-59	146.0*	266.7	
		11-13-59	151.8*	260.9	
		12-16-59	152.4*	260.3	
		3-02-60	128.3	284.4	
		4-06-60	125.4*	287.3	
		6-10-60	135.0*	277.7	
3N/20W-05C02 S	411.8	3-02-60	127.1	284.7	2100
		5-06-60	132.7*	279.1	
3N/20W-05C03 S	404.7	7-29-59	109.0	295.7	2100
		10-08-59	111.5	293.2	
		11-12-59	113.0	291.7	
		12-16-59	115.9	288.8	
		3-02-60	103.3	301.4	
		4-06-60	97.5	307.2	
		5-06-60	100.5	304.2	

State Well Number	R.P Elev., in feet	Date	Dist. R.P. to Water Surface, in feet	Water Surface Elev., in feet	Agency Supplying Data
SANTA CLARA RIVER VALLEY					40400
FILLMORE BASIN			40405		
3N/20W-05C03 S	404.7	6-10-60	105.7	299.0	2100
3N/20W-05D02 S	398.9	3-02-60	94.5	304.4	2100
		4-06-60	97.2	301.7	
		5-06-60	99.9	299.0	
		6-10-60	105.3	293.6	
3N/20W-06G01 S	409.0	7-29-59	119.7	289.3	2100
		10-15-59	120.1	288.9	
		11-13-59	117.9	291.1	
		12-16-59	120.3	288.7	
		12-29-59	120.8	288.2	
		1-26-60	113.0	296.0	
		2-24-60	108.6	300.4	
		3-28-60	105.0	304.0	
		5-04-60	119.3	289.7	
		5-25-60	114.5	294.5	
3N/20W-06J01 S	308.9	10-15-59	30.5*	278.4	2100
		12-16-59	19.1	289.8	
		3-02-60	6.1	302.8	
		4-06-60	13.7	295.2	
		5-06-60	10.7	298.2	
		6-10-60	14.6	294.3	
3N/20W-08A01 S	322.3	7-22-59	16.7	305.6	2100
		10-20-59	19.3	303.0	
		11-18-59	20.0	302.3	
		12-04-59	20.0	302.3	
		12-04-59	20.0	302.3	5411
		12-28-59	19.1	303.2	
		1-28-60	15.6	306.7	
		2-25-60	14.5	307.8	
		3-29-60	15.1	307.2	
		5-04-60	15.2	307.1	
		5-24-60	16.8	305.5	
		6-28-60	19.2	303.1	
3N/20W-08F02 S	302.2	7-22-59	5.3	296.9	2100
		11-18-59	7.1	295.1	
		12-22-59	7.3	294.9	
		12-29-59	7.3	294.9	
		1-27-60	3.4	298.8	
		2-25-60	3.1	299.1	
		5-25-60	4.8	297.4	
		6-28-60	7.0	295.2	

* Questionable Measurement
** Approximate Reference Point Elevation

GROUND WATER LEVELS AT WELLS

State Well Number	R.P. Elev., in feet	Date	Dist. R.P. to Water Surface, in feet	Water Surface Elev., in feet	Agency Supplying Data
SANTA CLARA RIVER VALLEY					40400
FILLMORE BASIN					40405
3N/20W-08G01 S	311.2	7-22-59	7.7	303.5	2100
		10-30-59	10.6	300.6	
		11-18-59	11.3	299.9	
		12-22-59	11.5	299.7	
		3-02-60	6.0	305.2	
		4-12-60	7.5	303.7	
		5-24-60	8.3	302.9	
3N/20W-09G01 S	330.7	7-22-59	17.9	312.8	2100
		10-20-59	19.8	310.9	
		11-18-59	19.7	311.0	
		12-22-59	20.8	309.9	
		3-02-60	15.2	315.5	
		4-12-60	16.2	314.5	
		5-24-60	16.4	314.3	
		6-21-60	20.4	310.3	
3N/20W-10D02 S	336.3	7-22-59	22.4*	313.9	2100
		10-20-59	15.7	320.6	
		11-18-59	17.5	318.8	
		12-22-59	18.9	317.4	
		3-02-60	13.1	323.2	
		4-12-60	14.0	322.3	
		5-24-60	14.2	322.1	
		6-21-60	15.8	320.5	
3N/20W-10F01 S	346.2	7-22-59	20.1	326.1	2100
		10-20-59	23.0	323.2	
		11-18-59	23.9	322.3	
		12-22-59	25.5	320.7	
		12-29-59	25.8	320.4	
		1-27-60	25.2	321.0	
		2-25-60	23.1	323.1	
		3-29-60	21.0	325.2	
		5-03-60	22.0	324.2	
		5-25-60	21.7	324.5	
		6-28-60	22.4	323.8	
3N/20W-11A01 S	424.7	11-18-59	32.5	392.2	2100
		12-22-59	32.7	392.0	
		3-02-60	32.8	391.9	
3N/20W-11C01 S	397.1	7-22-59	49.7	347.4	2100
		10-19-59	52.5	344.6	
		11-18-59	55.6	341.5	
		12-22-59	56.1	341.0	

State Well Number	R.P. Elev., in feet	Date	Dist. R.P. to Water Surface, in feet	Water Surface Elev., in feet	Agency Supplying Data
SANTA CLARA RIVER VALLEY					40400
FILLMORE BASIN					40405
3N/20W-11C01 S CONT.	397.1	3-02-60	55.1	342.0	2100
		4-12-60	54.1	343.0	
		5-24-60	54.0	343.1	
		6-21-60	59.5	337.6	
3N/20W-11D04 S	391.2	7-22-59	45.9	345.3	2100
		10-20-59	51.9	339.3	
		11-18-59	53.4	337.8	
		12-22-59	53.0	338.2	
		3-02-60	49.0	342.2	
		4-12-60	49.8	341.4	
		5-24-60	52.5	338.7	
		6-21-60	54.2	337.0	
3N/20W-11D05 S	391.1	7-22-59	47.3	343.8	2100
		10-20-59	50.2	340.9	
		11-18-59	51.7	339.4	
		12-22-59	53.5	337.6	
		12-29-59	53.5	337.6	
		1-27-60	54.0	337.1	
		2-25-60	50.5	340.6	
		3-29-60	49.7	341.4	
		5-02-60	51.0	340.1	
		5-25-60	50.5	340.6	
		6-28-60	52.8	338.3	
4N/19W-29L01 S	455.6	7-15-59	35.0	420.6	2100
		8-28-59	35.1	420.5	
		9-28-59	35.2	420.4	
		10-02-59	35.2	420.4	
		10-09-59	35.0	420.6	
		11-27-59	35.9	419.7	
		1-26-60	35.7	419.9	
		2-25-60	35.2	420.4	
		3-29-60	45.6	410.0	
		6-28-60	50.2	405.4	
4N/19W-29L03 S	448.7	8-28-59	41.2	407.5	2100
		9-11-59	42.7	406.0	
		10-02-59	39.2	409.5	
		10-09-59	40.5	408.2	
		11-13-59	45.1	403.6	
		12-15-59	46.3	402.4	
		2-23-60	43.5	405.2	
		4-07-60	44.6	404.1	
		5-17-60	43.4	405.3	

* Questionable Measurement
** Approximate Reference Point Elevation

GROUND WATER LEVELS AT WELLS

State Well Number	R.P. Elev., in feet	Date	Dist. R.P. to Water Surface, in feet	Water Surface Elev., in feet	Agency Supplying Data
SANTA CLARA RIVER VALLEY					40400
FILLMORE BASIN					40405
4N/19W-29L03 S	448.7	6-22-60	44.0	404.7	2100
4N/19W-29Q01 S	457.6	7-15-59	15.0	442.6	2100
		7-31-59	14.9	442.7	
		8-28-59	16.7	440.9	
		9-18-59	18.0	439.6	
		9-28-59	14.8	442.8	
		10-02-59	15.5	442.1	
		10-09-59	16.1	441.5	
		10-30-59	18.1	439.5	
		11-27-59	19.9	437.7	
		12-15-59	20.8	436.8	
		2-19-60	19.3	438.3	
		4-07-60	20.8	436.8	
		5-17-60	20.1	437.5	
		6-22-60	23.7	433.9	
4N/19W-30J01 S	448.8	7-17-59	62.3	386.5	2100
		3-02-60	72.5	376.3	
		4-11-60	73.3	375.5	
		5-19-60	71.5	377.3	
4N/19W-30P02 S	449.9	11-13-59	59.8	390.1	2100
		2-23-60	59.8	390.1	
		5-18-60	67.4*	382.5	
4N/19W-30R01 S	442.4	7-16-59	68.2*	374.2	2100
		9-28-59	38.7	403.7	
		11-13-59	45.1	397.3	
		12-16-59	45.8	396.6	
		2-23-60	44.2	398.2	
		4-07-60	45.2	397.2	
		5-17-60	44.4	398.0	
		6-22-60	48.4	394.0	
4N/19W-31D02 S	416.3	7-16-59	22.5	393.8	2100
		2-23-60	27.9	388.4	
		4-07-60	29.5	386.8	
		5-18-60	26.8	389.5	
4N/19W-31E01 S	418.3	10-01-59	26.0	392.3	2100
		11-18-59	30.5	387.8	
		12-04-59	32.6	385.7	
		12-04-59	32.6	385.7	5411
		12-28-59	34.5	383.8	
		1-28-60	34.2	384.1	

State Well Number	R.P. Elev., in feet	Date	Dist. R.P. to Water Surface, in feet	Water Surface Elev., in feet	Agency Supplying Data
SANTA CLARA RIVER VALLEY					40400
FILLMORE BASIN					40405
4N/19W-31E01 S CONT.	418.3	2-25-60	33.3	385.0	5411
		3-29-60	30.3	388.0	
		4-26-60	32.5	385.8	
		5-24-60	33.1	385.2	
		6-28-60	33.0	385.3	
4N/19W-31L01 S	431.8	12-18-59	53.8*	378.0	2100
		3-02-60	39.0	392.8	
		4-11-60	38.2	393.6	
4N/19W-31N03 S	424.5	10-19-59	49.7	374.8	2100
		12-29-59	54.2	370.3	
		1-27-60	54.0	370.5	
		2-25-60	52.8	371.7	
		3-29-60	51.6	372.9	
		5-03-60	53.0	371.5	
		5-25-60	52.2	372.3	
		6-28-60	64.0	360.5	
4N/19W-31R02 S	458.4	7-17-59	74.1	384.3	2100
		9-30-59	79.9	378.5	
		11-18-59	85.0	373.4	
		12-18-59	88.6	369.8	
		3-02-60	84.0	374.4	
		4-11-60	84.7	373.7	
		5-19-60	83.1	375.3	
		6-27-60	86.0	372.4	
4N/19W-32B03 S	461.4	7-15-59	11.3	450.1	2100
		7-31-59	12.0	449.4	
		9-28-59	12.9	448.5	
		10-02-59	12.2	449.2	
		10-09-59	12.9	448.5	
		10-30-59	13.9	447.5	
		12-15-59	17.1	444.3	
		2-19-60	14.6	446.8	
		4-07-60	15.5	445.9	
		6-22-60	20.0	441.4	
4N/19W-32F02 S	451.7	7-08-59	37.0*	414.7	4754
		8-05-59	34.0*	417.7	
		9-08-59	40.0*	411.7	
		10-05-59	45.0*	406.7	
		11-04-59	34.0*	417.7	
		11-18-59	36.6	415.1	2100
		12-06-59	40.0*	411.7	4754

* Questionable Measurement
** Approximate Reference Point Elevation

GROUND WATER LEVELS AT WELLS

State Well Number	R.P. Elev., in feet	Date	Dist. R.P. to Water Surface, in feet	Water Surface Elev., in feet	Agency Supplying Data
SANTA CLARA RIVER VALLEY					40400
FILLMORE BASIN			40405		
4N/19W-32F02 S CONT.	451.7	12-18-59	39.2	412.5	2100
		1-10-60	40.0*	411.7	4754
		2-07-60	35.0*	416.7	
		3-01-60	30.0	421.7	2100
		3-08-60	31.0*	420.7	4754
		4-04-60	31.0*	420.7	
		5-08-60	32.0*	419.7	
		6-05-60	42.0*	409.7	
4N/19W-32J01 S	464.0	9-30-59	19.1	444.9	2100
		11-18-59	19.9	444.1	
		12-18-59	21.1	442.9	
		12-29-59	19.8	444.2	
		1-27-60	19.4	444.6	
		2-25-60	14.0	450.0	
		3-29-60	13.8	450.2	
		5-03-60	18.7	445.3	
		5-25-60	28.2*	435.8	
		6-28-60	33.2*	430.8	
4N/19W-32J02 S	468.8	7-17-59	26.6*	442.2	2100
		9-30-59	31.6*	437.2	
		11-18-59	31.0*	437.8	
		12-18-59	29.8*	439.0	
		2-24-60	15.0	453.8	
		4-11-60	29.3*	439.5	
		5-19-60	29.2*	439.6	
		6-27-60	35.2*	433.6	
4N/19W-32K02 S	457.0	7-08-59	37.0*	420.0	4754
		8-05-59	15.0*	442.0	
		9-08-59	18.0*	439.0	
		10-05-59	20.0*	437.0	
		11-04-59	20.0*	437.0	
		12-05-59	21.0*	436.0	
		1-10-60	19.0*	438.0	
		2-07-60	15.0*	442.0	
		3-08-60	15.0*	442.0	
		4-04-60	18.0*	439.0	
		5-08-60	18.0*	439.0	
		6-05-60	21.0*	436.0	
4N/19W-32K05 S	460.3	7-08-59	13.0*	447.3	4754
		7-17-59	15.0	445.3	2100
		8-05-59	15.0*	445.3	4754
		9-08-59	16.0*	444.3	

State Well Number	R.P. Elev., in feet	Date	Dist. R.P. to Water Surface, in feet	Water Surface Elev., in feet	Agency Supplying Data
SANTA CLARA RIVER VALLEY					40400
FILLMORE BASIN			40405		
4N/19W-32K05 S CONT.	460.3	9-30-59	15.9	444.4	2100
		10-05-59	16.0*	444.3	4754
		11-04-59	25.0*	435.3	
		12-05-59	19.0*	441.3	
		1-10-60	18.0*	442.3	
		2-07-60	14.0*	446.3	
		3-01-60	13.5	446.8	2100
		3-08-60	14.0*	446.3	4754
		4-04-60	16.0*	444.3	
		4-11-60	16.5	443.8	2100
		5-08-60	15.0*	445.3	4754
		5-19-60	16.3	444.0	2100
4N/19W-32M01 S	449.0	7-17-59	28.1	420.9	2100
		11-18-59	37.1	411.9	
		12-18-59	40.1	408.9	
		3-01-60	28.7	420.3	
		5-19-60	35.7	413.3	
		6-27-60	40.4	408.6	
4N/19W-32Q02 S	454.1	7-17-59	16.5	437.6	2100
		9-30-59	17.7	436.4	
		11-18-59	19.3	434.8	
		12-18-59	20.8	433.3	
		3-01-60	14.0	440.1	
		4-11-60	15.5	438.6	
		5-19-60	15.5	438.6	
		6-27-60	23.0	431.1	
4N/19W-33D01 S	473.6	7-15-59	6.8	466.8	2100
		7-31-59	7.2	466.4	
		8-28-59	8.2	465.4	
		9-18-59	8.8	464.8	
		9-23-59	8.7	464.9	
		10-02-59	7.7	465.9	
		10-09-59	7.8	465.8	
		10-30-59	8.4	465.2	
		11-27-59	10.2	463.4	
		12-16-59	11.5	462.1	
		2-19-60	11.2	462.4	
		4-07-60	12.3	461.3	
		6-21-60	16.7	456.9	
4N/19W-33M05 S	476.3	7-17-59	18.8	457.5	2100
		9-30-59	19.5	456.8	
		11-18-59	22.4	453.9	

* Questionable Measurement
** Approximate Reference Point Elevation

GROUND WATER LEVELS AT WELLS

State Well Number	R.P. Elev., in feet	Date	Dist. R.P. to Water Surface, in feet	Water Surface Elev., in feet	Agency Supplying Data
SANTA CLARA RIVER VALLEY					40400
FILLMORE BASIN			40405		
4N/19W-33M05 S CONT.	476.3	12-18-59	24.4	451.9	2100
		2-24-60	17.4	458.9	
		4-08-60	22.0	454.3	
		5-19-60	22.6	453.7	
		6-27-60	28.3	448.0	
4N/20W-23J03 S	541.8	7-30-59	158.1	383.7	2100
		10-08-59	176.1*	365.7	
		12-14-59	182.6*	359.2	
		3-02-60	156.4	385.4	
		5-06-60	156.6	385.2	
4N/20W-23N01 S	550.6	3-02-60	170.6	380.0	2100
4N/20W-24R01 S	513.9	9-30-59	132.9	381.0	2100
		2-24-60	130.1	383.8	
4N/20W-25C01 S	441.5	12-15-59	67.6	373.9	2100
		2-24-60	57.0	384.5	
4N/20W-25K01 S	423.9	7-16-59	36.0	387.9	2100
		9-30-59	42.1	381.8	
		11-13-59	44.8	379.1	
		12-16-59	46.1	377.8	
		2-23-60	40.2	383.7	
		5-18-60	39.2	384.7	
		6-22-60	43.6	380.3	
4N/20W-25N03 S	408.3	2-23-60	28.0	380.3	2100
		5-18-60	27.2	381.1	
		6-23-60	34.0	374.3	
4N/20W-25P02 S	416.9	7-16-59	39.5*	377.4	2100
		9-30-59	35.8	381.1	
		12-16-59	42.8	374.1	
		4-07-60	41.7*	375.2	
4N/20W-25Q02 S	411.8	11-13-59	31.9	379.9	2100
		12-16-59	33.2	378.6	
		2-23-60	28.1	383.7	
		5-18-60	27.4	384.4	
		6-22-60	30.9	380.9	
4N/20W-26A02 S	431.5	10-08-59	55.0	376.5	2100
		11-12-59	56.8	374.7	
		12-29-59	57.0	374.5	

State Well Number	R.P. Elev., in feet	Date	Dist. R.P. to Water Surface, in feet	Water Surface Elev., in feet	Agency Supplying Data
SANTA CLARA RIVER VALLEY					40400
FILLMORE BASIN			40405		
4N/20W-26A02 S CONT.	431.5	1-26-60	54.8	376.7	2100
		2-23-60	49.8	381.7	
		3-28-60	48.7	382.8	
		5-04-60	52.6	378.9	
		5-25-60	52.3	379.2	
4N/20W-26B02 S	473.7	7-29-59	93.1	380.6	2100
		10-08-59	99.4	374.3	
		11-12-59	99.6	374.1	
		12-14-59	108.0	365.7	
		3-02-60	93.0	380.7	
		4-06-60	95.0	378.7	
		5-06-60	92.2	381.5	
		6-10-60	94.5	379.2	
4N/20W-26C02 S	505.4	7-29-59	143.0	362.4	2100
		10-08-59	150.0	355.4	
		11-12-59	151.0	354.4	
		12-14-59	154.0	351.4	
		3-02-60	141.4	364.0	
		4-06-60	145.5	359.9	
		5-06-60	136.5	368.9	
		6-10-60	141.3	364.1	
4N/20W-26D01 S	538.8	3-02-60	158.7	380.1	2100
4N/20W-26F01 S	481.8	7-29-59	111.2	370.6	2100
		3-02-60	108.0	373.8	
		4-06-60	116.9	364.9	
		5-06-60	115.2	366.6	
		6-10-60	110.5	371.3	
4N/20W-26H02 S	427.0	7-16-59	46.3	380.7	2100
		9-30-59	55.2*	371.8	
		11-13-59	60.4*	366.6	
		12-17-59	60.8*	366.2	
		2-24-60	45.1	381.9	
		4-08-60	44.6	382.4	
		5-18-60	49.2*	377.8	
		6-23-60	56.5*	370.5	
4N/20W-26L01 S	428.0	7-15-59	51.1	376.9	5411
		8-01-59	52.5	375.5	
		8-15-59	53.1	374.9	
		9-01-59	54.7	373.3	
		9-18-59	55.8	372.2	

* Questionable Measurement
** Approximate Reference Point Elevation

GROUND WATER LEVELS AT WELLS

SANTA CLARA RIVER VALLEY 40400

FILLMORE BASIN 40405

State Well Number	R.P. Elev., in feet	Date	Dist. R.P. to Water Surface, in feet	Water Surface Elev., in feet	Agency Supplying Data
4N/20W-26L01 S CONT.	428.0	10-01-59	55.4	372.6	5411
		10-15-59	55.7	372.3	
		11-01-59	55.7	372.3	
		11-15-59	56.3	371.7	
		12-01-59	56.9	371.1	
		12-14-59	57.6	370.4	
		12-28-59	56.3	371.7	
		1-28-60	52.3	375.7	
		2-25-60	49.2	378.8	
		3-29-60	48.3	379.7	
		4-26-60	51.2	376.8	
		5-24-60	51.3	376.7	
		6-28-60	54.6	373.4	
4N/20W-27N01 S	527.2	7-29-59	153.0	374.2	2100
		10-08-59	156.7	370.5	
		11-12-59	158.1	369.1	
		12-16-59	157.2	370.0	
		3-02-60	146.9	380.3	
		4-06-60	149.0	378.2	
		5-06-60	150.0	377.2	
		6-10-60	152.8	374.4	
4N/20W-31H01 S	759.8	7-29-59	276.0	483.8	2100
		10-15-59	282.9	476.9	
		11-13-59	288.1	471.7	
		12-16-59	298.0	461.8	
		3-02-60	299.9	459.9	
		4-06-60	296.0	463.8	
		5-06-60	298.0	461.8	
		6-10-60	300.8	459.0	
4N/20W-32H01 S	614.5	10-08-59	268.6	345.9	2100
		11-12-59	273.2	341.3	
		12-16-59	272.7	341.8	
		3-02-60	263.6	350.9	
		4-06-60	269.3	345.2	
		5-06-60	265.9	348.6	
		6-10-60	272.0	342.5	
4N/20W-33C02 S	525.3	7-29-59	156.9	368.4	2100
		10-08-59	192.0*	333.3	
		12-16-59	166.4	358.9	
		3-02-60	159.2	366.1	
		4-06-60	154.1	371.2	
		5-06-60	164.8	360.5	

SANTA CLARA RIVER VALLEY 40400

FILLMORE BASIN 40405

State Well Number	R.P. Elev., in feet	Date	Dist. R.P. to Water Surface, in feet	Water Surface Elev., in feet	Agency Supplying Data
4N/20W-33C02 S	525.3	6-10-60	158.5	366.8	2100
4N/20W-34P01 S	352.2	7-29-59	13.0	339.2	2100
		10-08-59	16.7*	335.5	
		11-12-59	17.1	335.1	
		12-16-59	18.8*	333.4	
		3-02-60	10.4	341.8	
		4-06-60	11.7	340.5	
		5-06-60	11.6	340.6	
		6-10-60	14.0	338.2	
4N/20W-34P02 S	353.6	7-29-59	14.3	339.3	2100
		10-08-59	DRY		
		11-12-59	DRY		
		12-16-59	DRY		
		3-02-60	10.5	343.1	
		4-06-60	12.1	341.5	
		5-06-60	12.2	341.4	
		6-10-60	15.2	338.4	
4N/20W-34P05 S	353.5	7-27-59	14.3	339.2	2100
		10-08-59	18.7*	334.8	
		11-12-59	20.7	332.8	
		12-16-59	22.3*	331.2	
		3-02-60	11.6	341.9	
		4-06-60	12.8	340.7	
		5-06-60	12.5	341.0	
		6-10-60	15.0	338.5	
4N/20W-35H01 S	385.6	7-16-59	14.2*	371.4	2100
		9-30-59	10.8	374.8	
		11-13-59	13.8	371.8	
		12-17-59	14.2	371.4	
		2-24-60	10.2	375.4	
		4-07-60	14.6	371.0	
		5-18-60	15.9*	369.7	
		6-23-60	12.5	373.1	
4N/20W-35H02 S	390.5	11-13-59	19.5	371.0	2100
		12-17-59	20.0	370.5	
4N/20W-36C01 S	403.9	7-16-59	18.5	385.4	2100
		9-30-59	21.8	382.1	
		11-13-59	26.0	377.9	
		12-16-59	27.4	376.5	
		2-23-60	22.0	381.9	

* Questionable Measurement

** Approximate Reference Point Elevation

GROUND WATER LEVELS AT WELLS

State Well Number	R.P. Elev., in feet	Date	Dist. R.P. to Water Surface, in feet	Water Surface Elev., in feet	Agency Supplying Data
SANTA CLARA RIVER VALLEY					40400
FILLMORE BASIN			40405		
4N/20W-36C01 S CONT.	403.9	4-07-60	20.9	383.0	2100
		5-18-60	21.0	382.9	
		6-23-60	24.5	379.4	
4N/20W-36D04 S	401.0	11-13-59	26.3	374.7	2100
		12-17-59	27.9	373.1	
		2-24-60	23.0	378.0	
		4-07-60	21.2	379.8	
		5-18-60	21.4	379.6	
4N/20W-36J02 S	416.4	10-19-59	34.5	381.9	2100
		11-18-59	37.3	379.1	
		12-18-59	39.6	376.8	
		3-02-60	37.6	378.8	
		4-11-60	37.3	379.1	
		5-24-60	36.8	379.6	
		6-17-60	38.7	377.7	
4N/20W-36P02 S	409.2	7-22-59	38.5	370.7	2100
		11-18-59	44.0	365.2	
		12-22-59	47.3	361.9	
		3-02-60	43.6	365.6	
		4-12-60	43.5	365.7	
		5-24-60	43.5	365.7	
		6-21-60	44.8	364.4	
4N/20W-36Q01 S	412.8	7-22-59	35.6	377.2	2100
		11-18-59	41.5	371.3	
		3-02-60	41.3	371.5	
		4-11-60	42.7	370.1	
4N/20W-36Q04 S	423.0	7-22-59	49.1	373.9	2100
		10-19-59	53.5	369.5	
		11-18-59	54.1	368.9	
		12-18-59	58.5	364.5	
		3-02-60	55.5	367.5	
		4-11-60	56.8	366.2	
		5-24-60	55.3	367.7	
		6-17-60	56.9	366.1	
PIRU BASIN			40406		
4N/18W-19P03 S	664.0	7-06-59	145.8	518.2	5411
		7-13-59	147.1	516.9	
		7-20-59	148.0	516.0	
		7-27-59	148.8	515.2	

State Well Number	R.P. Elev., in feet	Date	Dist. R.P. to Water Surface, in feet	Water Surface Elev., in feet	Agency Supplying Data
SANTA CLARA RIVER VALLEY					40400
PIRU BASIN			40406		
4N/18W-19P03 S CONT.	664.0	8-03-59	149.8	514.2	5411
		8-10-59	151.8	512.2	
		8-17-59	152.5	511.5	
		8-24-59	152.7	511.3	
		8-31-59	153.9	510.1	
		9-07-59	154.0	510.0	
		9-21-59	155.5	508.5	
		10-05-59	154.8	509.2	
		10-19-59	157.6	506.4	
		10-26-59	157.4	506.6	
		11-02-59	159.0	505.0	
		11-16-59	158.3	505.7	
		11-23-59	158.0	506.0	
		11-30-59	159.2	504.8	
4N/18W-19R01 S	655.6	7-06-59	133.3	522.3	5411
		7-13-59	134.4	521.2	
		7-20-59	135.5	520.1	
		7-27-59	136.2	519.4	
		8-03-59	137.3	518.3	
		8-10-59	139.5	516.1	
		8-17-59	139.2	516.4	
		8-24-59	140.4	515.2	
		8-31-59	142.5	513.1	
		9-07-59	141.9	513.7	
		9-14-59	143.4	512.2	
		9-21-59	144.3	511.3	
		9-28-59	143.7	511.9	
		10-05-59	143.5	512.1	
		10-12-59	143.1	512.5	
		10-19-59	143.5	512.1	
		10-26-59	144.2	511.4	
		11-02-59	147.7	507.9	
		11-16-59	151.0	504.6	
		11-23-59	151.0	504.6	
		11-30-59	148.1	507.5	
4N/18W-20K01 S	676.9	7-06-59	131.7	545.2	5411
		7-13-59	133.3	543.6	
		7-20-59	133.1	543.8	
		7-27-59	131.6	545.3	
		8-03-59	130.9	546.0	
		8-10-59	131.2	545.7	
		8-17-59	131.6	545.3	
		8-24-59	134.0	542.9	
		8-31-59	132.8	544.1	

* Questionable Measurement
** Approximate Reference Point Elevation

GROUND WATER LEVELS AT WELLS

State Well Number	R.P. Elev., in feet	Date	Dist. R.P. to Water Surface, in feet	Water Surface Elev., in feet	Agency Supplying Data
SANTA CLARA RIVER VALLEY					40400
PIRU BASIN			40406		
4N/18W-20K01 S CONT.	676.9	9-07-59	134.9	542.0	5411
		9-14-59	134.9	542.0	
		9-21-59	135.4	541.5	
		9-28-59	132.1	544.8	
		10-05-59	129.6	547.3	
		10-12-59	128.2	548.7	
		10-19-59	128.8	548.1	
		10-26-59	129.9	547.0	
		11-02-59	130.4	546.5	
		11-10-59	128.9	548.0	
		11-16-59	128.3	548.6	
		11-23-59	129.8	547.1	
		11-30-59	130.6	546.3	
4N/18W-20M01 S	692.0	9-15-59	181.6*	510.4	2100
		12-15-59	189.4*	502.6	
		2-18-60	188.9	503.1	
		4-04-60	188.9	503.1	
		5-13-60	193.6	498.4	
4N/18W-20R01 S	661.3	7-13-59	132.7	528.6	2100
		9-16-59	141.6	519.7	
		11-12-59	152.9*	508.4	
		12-14-59	150.0	511.3	
		2-18-60	154.0	507.3	
		4-04-60	153.4	507.9	
		5-13-60	162.6*	498.7	
		6-20-60	168.5*	492.8	
4N/18W-27B01 S	731.2	7-10-59	141.4	589.8	2100
		9-16-59	145.8	585.4	
		11-12-59	148.0	583.2	
		12-14-59	145.5	585.7	
		2-18-60	143.8	587.4	
		4-04-60	142.4	588.8	
		5-13-60	144.0	587.2	
		6-30-60	149.7*	581.5	
4N/18W-27B02 S	715.0	9-16-59	138.0	577.0	2100
		11-12-59	140.3	574.7	
		12-03-59	137.0	578.0	
		12-04-59	137.0	578.0	5411
		12-28-59	136.5	578.5	
		1-28-60	135.6	579.4	
		2-25-60	132.7	582.3	
		3-29-60	131.0	584.0	

State Well Number	R.P. Elev., in feet	Date	Dist. R.P. to Water Surface, in feet	Water Surface Elev., in feet	Agency Supplying Data
SANTA CLARA RIVER VALLEY					40400
PIRU BASIN			40406		
4N/18W-27B02 S CONT.	715.0	5-04-60	133.3	581.7	5411
		5-10-60	133.0	582.0	
4N/18W-27G01 S	710.4	7-13-59	130.5	579.9	2100
		9-16-59	138.6	571.8	
		11-12-59	140.4	570.0	
		12-14-59	142.6	567.8	
		2-18-60	140.0	570.4	
		4-04-60	137.8	572.6	
		5-13-60	139.2	571.2	
		6-20-60	142.1	568.3	
4N/18W-28C01 S	677.7	7-13-59	151.0*	526.7	2100
		9-16-59	152.6	525.1	
		11-12-59	165.6*	512.1	
		12-14-59	169.2*	508.5	
		12-29-59	163.2	514.5	
		1-26-60	166.2	511.5	
		2-25-60	166.7	511.0	
		3-29-60	166.8	510.9	
		5-02-60	171.0	506.7	
		5-25-60	174.5*	503.2	
		6-28-60	179.6*	498.1	
4N/18W-29E01 S	644.8	7-06-59	130.5	514.3	5411
		7-13-59	130.3	514.5	
		7-27-59	123.0	521.8	
		8-03-59	125.7	519.1	
		8-17-59	127.1	517.7	
4N/18W-29P04 S	647.9	7-17-59	114.9	533.0	2100
		9-30-59	116.2	531.7	
		11-16-59	123.0	524.9	
		12-17-59	126.1	521.8	
		2-24-60	127.5	520.4	
		4-08-60	128.3	519.6	
4N/18W-29P05 S	644.8	7-17-59	106.2	538.6	2100
		9-30-59	107.4	537.4	
		11-16-59	108.2	536.6	
		12-17-59	110.2	534.6	
		2-24-60	110.9	533.9	
		4-08-60	110.7	534.1	
		5-19-60	111.3	533.5	
		6-23-60	112.3	532.5	
4N/18W-30F01 S	624.6	7-13-59	111.6*	513.0	2100

* Questionable Measurement
** Approximate Reference Point Elevation

GROUND WATER LEVELS AT WELLS

State Well Number	R.P. Elev., in feet	Date	Dist. R.P. to Water Surface, in feet	Water Surface Elev., in feet	Agency Supplying Data
SANTA CLARA RIVER VALLEY					40400
PIRU BASIN			40406		
4N/18W-30F01 S CONT.	624.6	9-16-59	114.8	509.8	2100
		2-18-60	123.2	501.4	
		5-13-60	128.4	496.2	
4N/18W-30G02 S	628.8	7-13-59	110.2	518.6	2100
		9-16-59	118.1	510.7	
		11-12-59	126.3	502.5	
		12-04-59	123.6	505.2	
		12-28-59	125.2	503.6	
		1-28-60	126.5	502.3	
		2-25-60	125.3	503.5	
		3-29-60	126.6	502.2	
		4-26-60	131.4	497.4	
		5-24-60	132.5	496.3	
		6-28-60	137.8	491.0	
4N/18W-30G04 S	624.0	7-06-59	104.9	519.1	5411
		7-13-59	106.5	517.5	
		7-20-59	107.1	516.9	
		7-27-59	108.0	516.0	
		8-03-59	109.1	514.9	
		8-10-59	110.1	513.9	
		8-17-59	111.5	512.5	
		8-24-59	111.8	512.2	
		8-31-59	112.4	511.6	
		9-07-59	113.5	510.5	
		9-14-59	114.1	509.9	
		9-21-59	114.9	509.1	
		9-28-59	114.9	509.1	
		10-05-59	114.8	509.2	
		10-12-59	113.4	510.6	
		10-19-59	115.0	509.0	
		10-26-59	115.6	508.4	
		11-02-59	116.4	507.6	
		11-10-59	117.1	506.9	
		11-16-59	117.9	506.1	
		11-23-59	118.2	505.8	
		11-30-59	119.0	505.0	
		5-10-60	127.0	497.0	
4N/18W-30K01 S	627.5	7-13-59	108.7	518.8	2100
		9-16-59	116.7	510.8	
		11-12-59	124.9	502.6	
		12-15-59	122.5	505.0	
		2-18-60	125.0	502.5	
		4-05-60	130.3	497.2	

State Well Number	R P Elev., in feet	Date	Dist. R.P. to Water Surface, in feet	Water Surface Elev., in feet	Agency Supplying Data
SANTA CLARA RIVER VALLEY					40400
PIRU BASIN			40406		
4N/18W-30K01 S CONT.	627.5	5-13-60	129.2	498.3	2100
		6-20-60	135.5	492.0	
4N/18W-30M02 S	617.9	7-13-59	102.0	515.9	2100
		9-16-59	109.8	508.1	
		12-15-59	116.1	501.8	
		12-29-59	117.2	500.7	
		1-26-60	117.2	500.7	
		2-25-60	117.4	500.5	
		3-29-60	117.9	500.0	
		5-02-60	120.2	497.7	
		5-25-60	127.5*	490.4	
		6-28-60	128.7	489.2	
4N/18W-31B02 S	615.3	7-17-59	94.2	521.1	2100
		9-30-59	102.4	512.9	
		11-16-59	105.2	510.1	
		12-17-59	108.2	507.1	
		12-29-59	109.5	505.8	
		1-27-60	111.2	504.1	
		2-25-60	112.7	502.6	
		3-29-60	111.5	503.8	
		5-03-60	115.4	499.9	
		5-25-60	117.2	498.1	
		6-28-60	120.0	495.3	
4N/18W-31C01 S	609.2	7-17-59	89.6	519.6	2100
		9-30-59	97.1	512.1	
		11-16-59	100.4	508.8	
		12-04-59	102.1	507.1	
		12-04-59	102.1	507.1	5411
		12-28-59	104.4	504.8	
		1-28-60	106.2	503.0	
		2-25-60	107.0	502.2	
		3-29-60	107.6	501.6	
		4-26-60	109.8	499.4	
		5-10-60	110.7	498.5	
		5-24-60	113.2	496.0	
		6-28-60	115.4	493.8	
4N/19W-25A01 S	609.7	11-12-59	107.0	502.7	2100
		2-18-60	111.8	497.9	
		4-05-60	114.7	495.0	
		5-17-60	116.0	493.7	
4N/19W-25B01 S	601.8	7-15-59	91.0	510.8	2100

* Questionable Measurement
** Approximate Reference Point Elevation

GROUND WATER LEVELS AT WELLS

State Well Number	R.P. Elev., in feet	Date	Dist. R.P. to Water Surface, in feet	Water Surface Elev., in feet	Agency Supplying Data
SANTA CLARA RIVER VALLEY					40400
PIRU BASIN			40406		
4N/19W-25B01 S CONT.	601.8	12-15-59	105.1	496.7	2100
		2-18-60	107.1	494.7	
		5-17-60	109.0	492.8	
4N/19W-25C01 S	610.8	7-06-59	98.0	512.8	5411
		7-13-59	99.1	511.7	
		7-20-59	100.5	510.3	
		7-27-59	100.8	510.0	
		8-03-59	101.9	508.9	
		8-10-59	103.7	507.1	
		8-17-59	103.9	506.9	
		8-24-59	104.2	506.6	
		8-31-59	105.1	505.7	
		9-07-59	105.6	505.2	
		9-14-59	106.4	504.4	
		9-21-59	107.3	503.5	
		10-05-59	107.1	503.7	
		10-12-59	106.7	504.1	
		10-19-59	108.3	502.5	
		10-26-59	109.1	501.7	
		11-02-59	109.5	501.3	
		11-10-59	109.7	501.1	
		11-16-59	110.1	500.7	
		11-23-59	111.3	499.5	
		11-30-59	112.4	498.4	
4N/19W-25J03 S	605.7	7-13-59	91.4	514.3	2100
		11-02-59	109.0	496.7	
		12-15-59	110.5	495.2	
		2-18-60	113.1	492.6	
		4-05-60	118.4	487.3	
		5-17-60	119.8	485.9	
4N/19W-25K02 S	595.4	7-15-59	83.0	512.4	2100
		11-12-59	98.1	497.3	
		12-15-59	103.2	492.2	
		2-18-60	103.0	492.4	
		4-05-60	102.6	492.8	
		5-17-60	101.8	493.6	
4N/19W-25L04 S	583.0	7-06-59	84.0*	499.0	2100
		8-07-59	89.0*	494.0	
		9-11-59	80.6	502.4	
		10-06-59	93.8*	489.2	
		11-12-59	84.2	498.8	
		12-04-59	85.1	497.9	

State Well Number	R.P. Elev., in feet	Date	Dist. R.P. to Water Surface, in feet	Water Surface Elev., in feet	Agency Supplying Data
SANTA CLARA RIVER VALLEY					40400
PIRU BASIN			40406		
4N/19W-25L04 S CONT.	583.0	12-04-59	85.1	497.9	5411
		12-28-59	85.6	497.4	
		1-28-60	86.3	496.7	
		2-25-60	88.4	494.6	
		3-29-60	88.2	494.8	
		4-26-60	97.0	486.0	
		5-10-60	91.4	491.6	
		5-24-60	95.7	487.3	
4N/19W-25M02 S	550.4	7-17-59	48.0	502.4	2100
		9-30-59	48.8	501.6	
		11-16-59	53.1	497.3	
		12-17-59	59.4	491.0	
		2-24-60	60.0	490.4	
		4-08-60	61.6	488.8	
		5-19-60	63.1	487.3	
		6-23-60	68.1	482.3	
4N/19W-26J03 S	588.6	2-18-60	89.6	499.0	2100
		4-05-60	102.8*	485.8	
		5-17-60	95.0	493.6	
		6-21-60	109.8*	478.8	
4N/19W-26P01 S	565.0	7-06-59	60.0	505.0	5411
		7-13-59	60.9	504.1	
		7-20-59	61.6	503.4	
		7-27-59	62.2	502.8	
		8-03-59	63.1	501.9	
		8-10-59	64.7	500.3	
		8-17-59	65.3	499.7	
		8-24-59	65.1	499.9	
		8-31-59	65.8	499.2	
		9-07-59	66.2	498.8	
		9-14-59	67.5	497.5	
		9-21-59	68.3	496.7	
		9-28-59	63.1	501.9	
		10-05-59	64.1	500.9	
		10-19-59	66.3	498.7	
		10-26-59	68.0	497.0	
		11-02-59	68.0	497.0	
		11-10-59	68.7	496.3	
		11-16-59	68.2	496.8	
		11-23-59	69.9	495.1	
		11-30-59	70.7	494.3	
4N/19W-26P02 S	559.8	11-13-59	69.5	490.3	2100

* Questionable Measurement
** Approximate Reference Point Elevation

GROUND WATER LEVELS AT WELLS

State Well Number	R.P. Elev., in feet	Date	Dist. R.P. to Water Surface, in feet	Water Surface Elev., in feet	Agency Supplying Data
SANTA CLARA RIVER VALLEY					40400
PIRU BASIN			40406		
4N/19W-26P02 S CONT.	559.8	12-15-59	73.9	485.9	2100
		2-18-60	69.8	490.0	
		4-05-60	74.3	485.5	
4N/19W-27Q01 S	604.4	7-31-59	116.9	487.5	2100
		8-28-59	120.5	483.9	
		9-18-59	120.6	483.8	
		10-02-59	115.8	488.6	
		10-09-59	118.8	485.6	
		10-30-59	121.8	482.6	
		11-13-59	124.0	480.4	
		11-27-59	122.7	481.7	
		12-15-59	125.5	478.9	
		2-19-60	124.7	479.7	
		4-05-60	126.8	477.6	
		5-17-60	127.2	477.2	
		6-21-60	132.0	472.4	
4N/19W-27R01 S	539.0	7-15-59	47.8	491.2	2100
		9-16-59	53.2	485.8	
		12-29-59	61.6	477.4	
		1-26-60	55.3	483.7	
		2-25-60	59.1	479.9	
		3-29-60	56.3	482.7	
		5-02-60	56.8	482.2	
		5-25-60	69.2*	469.8	
		6-28-60	72.5*	466.5	
4N/19W-28Q01 S	537.0	7-15-59	60.2	476.8	2100
		9-18-59	64.5	472.5	
		10-09-59	62.1	474.9	
		11-13-59	80.8*	456.2	
		11-27-59	63.4	473.6	
		2-19-60	83.5*	453.5	
		5-17-60	70.0	467.0	
		6-21-60	74.0	463.0	
4N/19W-33C01 S	483.5	6-21-60	22.0*	461.5	2100
4N/19W-33D03 S	478.4	2-19-60	39.6*	438.8	2100
		4-07-60	40.9*	437.5	
		4-22-60	43.0*	435.4	
		6-21-60	23.0	455.4	
4N/19W-33D04 S	479.5	7-09-59	120.1*	359.4	2100
		9-21-59	120.5*	359.0	

State Well Number	R.P. Elev., in feet	Date	Dist. R.P. to Water Surface, in feet	Water Surface Elev., in feet	Agency Supplying Data
SANTA CLARA RIVER VALLEY					40400
PIRU BASIN			40406		
4N/19W-33D04 S CONT.	479.5	11-17-59	127.6*	351.9	2100
		12-16-59	123.7*	355.8	
		4-07-60	18.8	460.7	
		4-22-60	20.9	458.6	
		6-21-60	58.4*	421.1	
4N/19W-33E01 S	484.9	3-01-60	24.0	460.9	2100
		5-19-60	26.5	458.4	
4N/19W-33J01 S	499.2	7-17-59	21.2	478.0	2100
		9-30-59	20.4	478.8	
		11-17-59	26.3	472.9	
		12-18-59	28.8	470.4	
		3-01-60	28.5	470.7	
		4-08-60	29.2	470.0	
		5-19-60	30.7	468.5	
		6-27-60	34.3	464.9	
4N/19W-33K01 S	483.1	7-17-59	31.7*	451.4	2100
		9-30-59	32.8*	450.3	
		11-18-59	34.0*	449.1	
		12-18-59	36.5*	446.6	
		2-24-60	22.1	461.0	
		4-07-60	37.0*	446.1	
		5-19-60	33.5*	449.6	
		6-27-60	41.6*	441.5	
4N/19W-33K04 S	501.4	9-30-59	19.6	481.8	2100
		12-18-59	26.1	475.3	
		3-01-60	25.8	475.6	
		4-08-60	25.6*	475.8	
		5-19-60	28.2	473.2	
		6-27-60	32.4	469.0	
4N/19W-33K05 S	490.6	7-17-59	15.5	475.1	2100
		9-30-59	15.8	474.8	
		11-17-59	19.7	470.9	
		12-18-59	22.0	468.6	
		3-01-60	21.5	469.1	
		4-08-60	22.3	468.3	
		5-19-60	23.5	467.1	
		6-27-60	27.4	463.2	
4N/19W-34B01 S	541.4	7-31-59	54.6	486.8	2100
		8-28-59	57.1	484.3	
		9-18-59	57.6	483.8	

* Questionable Measurement
** Approximate Reference Point Elevation

GROUND WATER LEVELS AT WELLS

State Well Number	R.P. Elev., in feet	Date	Dist. R.P. to Water Surface, in feet	Water Surface Elev., in feet	Agency Supplying Data
SANTA CLARA RIVER VALLEY					40400
PIRU BASIN			40406		
4N/19W-34B01 S CONT.	541.4	9-23-59	57.7	483.7	2100
		10-02-59	53.5	487.9	
		10-09-59	55.7	485.7	
		10-30-59	58.8	482.6	
		11-27-59	60.6	480.8	
		2-19-60	63.7	477.7	
		5-17-60	67.5	473.9	
		6-21-60	71.0	470.4	
4N/19W-34D02 S	501.8	7-15-59	19.8	482.0	2100
		7-31-59	20.5	481.3	
		8-28-59	22.8	479.0	
		9-18-59	24.0	477.8	
		9-23-59	23.1	478.7	
		10-02-59	19.8	482.0	
		10-09-59	21.1	480.7	
		10-30-59	23.5	478.3	
		11-27-59	26.2	475.6	
		12-15-59	27.5	474.3	
		12-29-59	27.8	474.0	
		1-26-60	26.8	475.0	
		2-25-60	27.8	474.0	
		3-29-60	28.2	473.6	
		5-03-60	30.0	471.8	
		5-25-60	31.2	470.6	
		6-28-60	36.4	465.4	
4N/19W-34J01 S	526.7	11-17-59	40.7	486.0	2100
		12-17-59	45.9	480.8	
		12-29-59	44.6	482.1	
		1-27-60	44.3	482.4	
		2-25-60	44.5	482.2	
		3-29-60	45.0	481.7	
		5-03-60	50.3	476.4	
		5-25-60	47.5	479.2	
		6-28-60	57.8*	468.9	
4N/19W-34J02 S	528.4	7-17-59	33.7	494.7	2100
		12-17-59	44.7	483.7	
		3-01-60	45.0	483.4	
		4-08-60	46.5	481.9	
		5-19-60	49.0	479.4	
4N/19W-34M02 S	502.8	7-17-59	21.8	481.0	2100
		9-30-59	20.9	481.9	
		12-04-59	27.8	475.0	

State Well Number	R.P. Elev., in feet	Date	Dist. R.P. to Water Surface, in feet	Water Surface Elev., in feet	Agency Supplying Data
SANTA CLARA RIVER VALLEY					40400
PIRU BASIN			40406		
4N/19W-34M02 S CONT.	502.8	12-04-59	27.8	475.0	5411
		12-28-59	30.1	472.7	
		1-28-60	29.1	473.7	
		2-25-60	29.0	473.8	
		3-29-60	29.6	473.2	
		5-04-60	31.3	471.5	
		5-10-60	31.1	471.7	
4N/19W-35C01 S	553.2	7-15-59	51.9	501.3	2100
		9-16-59	58.0	495.2	
		12-15-59	60.8	492.4	
		2-18-60	61.6	491.6	
		6-21-60	71.8	481.4	
4N/19W-35K02 S	549.0	7-17-59	47.5	501.5	2100
		9-30-59	48.8	500.2	
		11-16-59	52.1	496.9	
		12-17-59	59.5	489.5	
		1-27-60	59.7	489.3	
		2-25-60	60.3	488.7	
		3-29-60	60.8	488.2	
		5-02-60	62.8	486.2	
		5-25-60	63.4	485.6	
		6-28-60	68.5	480.5	
4N/19W-35L01 S	542.8	7-17-59	43.3	499.5	2100
		11-16-59	52.1	490.7	
		12-17-59	55.2	487.6	
		2-24-60	55.8	487.0	
		5-19-60	58.4	484.4	
		6-23-60	63.2	479.6	
4N/19W-35L02 S	541.1	7-17-59	41.8	499.3	2100
		9-30-59	43.3	497.8	
		11-16-59	50.0	491.1	
		12-28-59	53.4	487.7	5411
		1-28-60	53.6	487.5	
		2-24-60	54.2	486.9	
		3-29-60	54.7	486.4	
		4-26-60	57.6	483.5	
		5-10-60	55.4	485.7	
		5-25-60	57.1	484.0	
		6-28-60	62.0	479.1	
EASTERN BASIN			40407		
3N/15W-05D01 S	1462.0	12-02-59	42.0	1420.0	1101

* Questionable Measurement
** Approximate Reference Point Elevation

GROUND WATER LEVELS AT WELLS

State Well Number	R.P. Elev., in feet	Date	Dist. R.P. to Water Surface, in feet	Water Surface Elev., in feet	Agency Supplying Data
SANTA CLARA RIVER VALLEY					40400
EASTERN BASIN			40407		
3N/15W-05H01 S	1531.0**	12-02-59	20.4	1510.6	1101
3N/15W-06A01 S	1447.0	12-02-59	30.0	1417.0	1101
3N/16W-01M01 S	1312.5**	12-02-59	93.2	1219.3	1101
3N/16W-01P01 S	1345.5**	12-02-59	11.8	1333.7	1101
3N/16W-01Q03 S	1352.0	7-01-59	13.1	1338.9	1101
		8-31-59	13.6	1338.4	
		11-03-59	16.4	1335.6	
		12-02-59	16.3	1335.7	
		1-04-60	16.1	1335.9	
		3-07-60	15.6	1336.4	
3N/16W-02B01 S	1274.0	11-30-59	96.8	1177.2	1101
3N/16W-02J01 S	1318.0	12-02-59	102.0	1216.0	1101
3N/16W-03C01 S	1251.0	11-30-59	124.5*	1126.5	1101
3N/16W-04A02 S	1273.0**	11-30-59	136.5	1136.5	1101
3N/16W-04K01 S	1252.0	11-30-59	DRY		1101
3N/16W-04Q01 S	1301.0	11-30-59	116.8	1184.2	1101
3N/16W-11A01 S	1389.0**	12-02-59	86.9	1302.1	1101
3N/16W-11D02 S	1378.0	11-30-59	55.6	1322.4	1101
3N/16W-12A03 S	1401.0**	12-02-59	43.3	1357.7	1101
3N/16W-12G02 S	1419.3**	12-02-59	27.5	1391.8	1101
3N/16W-13A01 S	1600.0	12-02-59	109.5	1490.5	1101
4N/14W-17E01 S	1692.0**	11-23-59	69.0	1623.0	1101
4N/14W-17H01 S	1728.5	11-23-59	25.6	1702.9	1101
4N/14W-18G01 S	1676.0	11-23-59	46.6	1629.4	1101
4N/14W-18H01 S	1676.0	11-23-59	55.0	1621.0	1101
4N/14W-31E01 S	2076.0**	11-23-59	18.3	2057.7	1101

State Well Number	R.P. Elev., in feet	Date	Dist. R.P. to Water Surface, in feet	Water Surface Elev., in feet	Agency Supplying Data
SANTA CLARA RIVER VALLEY					40400
EASTERN BASIN			40407		
4N/14W-31E02 S	2079.0**	11-23-59	68.3	2010.7	1101
4N/15W-01A02 S	1851.0**	11-25-59	54.8	1796.2	1101
4N/15W-01B02 S	1826.0**	11-25-59	55.3	1770.7	1101
4N/15W-01C02 S	1826.0**	11-25-59	145.1	1680.9	1101
4N/15W-02J01 S	1732.0	11-25-59	36.0	1696.0	1101
4N/15W-02J02 S	1737.0	11-05-59	39.5	1697.5	1101
4N/15W-06F01 S	1375.0	11-27-59	16.0	1359.0	1101
4N/15W-06K01 S	1399.1	11-27-59	12.3	1386.8	1101
4N/15W-06L01 S	1382.0	11-27-59	11.7	1370.3	1101
4N/15W-06P02 S	1353.5**	11-27-59	30.5	1323.0	1101
4N/15W-07E01 S	1327.2**	7-01-59	45.6	1281.6	1101
		7-23-59	47.7	1279.5	
		8-06-59	49.2	1278.0	
		8-13-59	49.7	1277.5	
		8-31-59	51.0	1276.2	
		11-03-59	53.5	1273.7	
		11-27-59	53.8	1273.4	
		12-23-59	54.6	1272.6	
		1-04-60	54.5	1272.7	
		3-07-60	55.4	1271.8	
4N/15W-11B01 S	1691.0	11-25-59	46.7	1644.3	1101
4N/15W-11F01 S	1655.5**	11-03-59	29.6	1625.9	1101
		11-25-59	30.0	1625.5	
		1-04-60	37.9	1617.6	
4N/15W-11N01 S	1613.0	11-25-59	55.6	1557.4	1101
4N/15W-13P01 S	1575.0	7-01-59	30.6	1544.4	1101
		8-31-59	32.0	1543.0	
		11-03-59	34.4	1540.6	
		11-23-59	35.3	1539.7	
		1-04-60	37.1	1537.9	
		3-07-60	40.4	1534.6	
4N/15W-13P02 S	1579.0	8-31-59	35.6	1543.4	1101

* Questionable Measurement
** Approximate Reference Point Elevation

GROUND WATER LEVELS AT WELLS

State Well Number	R.P. Elev., in feet	Date	Dist. R.P. to Water Surface, in feet	Water Surface Elev., in feet	Agency Supplying Data
SANTA CLARA RIVER VALLEY					40400
EASTERN BASIN			40407		
4N/15W-13P03 S	1573.0	11-23-59	32.6	1540.4	1101
4N/15W-13P04 S	1577.0**	5-09-60	46.6	1530.4	1101
4N/15W-13Q02 S	1594.0**	11-23-59	33.3	1560.7	1101
4N/15W-14J01 S	1562.0	11-23-59	31.0	1531.0	1101
4N/15W-15G01 S	1575.0	11-25-59	57.6	1517.4	1101
4N/15W-15L01 S	1536.0	11-25-59	74.1	1461.9	1101
4N/15W-16N01 S	1379.0	11-27-59	84.9	1294.1	1101
4N/15W-17R01 S	1341.0	11-27-59	86.0	1255.0	1101
4N/15W-18N01 S	1276.0**	11-27-59	88.4	1187.6	1101
4N/15W-18P02 S	1290.0	11-27-59	92.6	1197.4	1101
4N/15W-19C01 S	1286.2	11-27-59	DRY		1101
4N/15W-19D01 S	1276.0	11-27-59	92.4	1183.6	1101
4N/15W-20D01 S	1319.1	11-27-59	94.8	1224.3	1101
4N/15W-20F01 S	1348.5**	8-03-59	96.9	1251.6	1101
		8-31-59	97.1*	1251.4	
		11-03-59	96.4	1252.1	
		11-27-59	96.1	1252.4	
		1-04-60	95.4	1253.1	
		3-07-60	94.4	1254.1	
4N/15W-20H01 S	1355.0	11-27-59	DRY		1101
4N/15W-20M01 S	1371.0**	11-27-59	55.4	1315.6	1101
4N/15W-20R02 S	1391.0	11-25-59	61.0	1330.0	1101
4N/15W-21G01 S	1442.0	11-25-59	58.3	1383.7	1101
4N/15W-21J01 S	1434.0	11-23-59	43.5	1390.5	1101
4N/15W-21J02 S	1440.0	11-23-59	30.8	1409.2	1101
4N/15W-21M01 S	1392.0	11-25-59	39.6	1352.4	1101

State Well Number	R.P. Elev., in feet	Date	Dist. R.P. to Water Surface, in feet	Water Surface Elev., in feet	Agency Supplying Data
SANTA CLARA RIVER VALLEY					40400
EASTERN BASIN			40407		
4N/15W-22E03 S	1454.0**	11-23-59	44.0	1410.0	1101
4N/15W-22H02 S	1496.7	11-23-59	49.0	1447.7	1101
4N/15W-23B02 S	1532.0**	11-23-59	27.7	1504.3	1101
4N/15W-23B03 S	1551.0	11-23-59	42.4	1508.6	1101
4N/15W-23B05 S	1535.0**	11-23-59	27.8	1507.2	1101
4N/15W-23F01 S	1529.0	11-23-59	32.9	1496.1	1101
4N/15W-23F03 S	1551.0**	11-23-59	43.3	1507.7	1101
4N/15W-23Q01 S	1589.0	11-23-59	55.8	1533.2	1101
4N/15W-26G01 S	1641.0	11-23-59	83.8	1557.2	1101
4N/15W-26H01 S	1659.0	11-23-59	65.4	1593.6	1101
4N/15W-26R02 S	1689.0**	7-01-59	38.9	1650.1	1101
		8-31-59	38.0	1651.0	
		11-03-59	39.1	1649.9	
		11-23-59	39.9	1649.1	
		1-04-60	43.8	1645.2	
		3-07-60	40.8	1648.2	
4N/15W-31G01 S	1508.0	12-01-59	19.7	1488.3	1101
4N/15W-31N02 S	1376.0	12-01-59	43.6	1332.4	1101
4N/15W-31P02 S	1387.0	7-01-59	39.8	1347.2	1101
		8-31-59	40.9	1346.1	
		11-03-59	42.2	1344.8	
		12-01-59	43.0	1344.0	
		1-04-60	43.2	1343.8	
		3-07-60	43.2	1343.8	
4N/15W-35J02 S	1780.0	11-23-59	83.0	1697.0	1101
4N/15W-35R01 S	1815.0	11-23-59	116.1	1698.9	1101
4N/15W-35R02 S	1802.0**	11-23-59	93.0	1709.0	1101
4N/15W-35R04 S	1837.0**	11-23-59	97.5	1739.5	1101
4N/15W-36C01 S	1777.0**	11-23-59	99.9	1677.1	1101

* Questionable Measurement
** Approximate Reference Point Elevation

GROUND WATER LEVELS AT WELLS

State Well Number	R.P. Elev., in feet	Date	Dist. R.P. to Water Surface, in feet	Water Surface Elev., in feet	Agency Supplying Data
SANTA CLARA RIVER VALLEY					40400
EASTERN BASIN			40407		
4N/15W-36D01 S	1725.0	8-31-59	59.1	1665.9	1101
		11-03-59	62.7	1662.3	
		11-23-59	63.7	1661.3	
		1-04-60	62.0	1663.0	
4N/15W-36E01 S	1771.0	11-23-59	84.3	1686.7	1101
4N/15W-36F01 S	1810.0	11-23-59	63.4	1746.6	1101
4N/16W-01K01 S	1334.0	11-27-59	69.0	1265.0	1101
4N/16W-01Q01 S	1338.0	11-27-59	72.9	1265.1	1101
4N/16W-02M01 S	1330.0	11-27-59	78.6	1251.4	1101
4N/16W-04H01 S	1205.0**	7-28-59	65.0*	1140.0	1101
		8-26-59	68.3*	1136.7	
		9-22-59	68.0*	1137.0	
		10-25-59	65.0*	1140.0	
		11-27-59	50.0	1155.0	
4N/16W-06A01 S	1064.0**	12-01-59	31.4*	1032.6	1101
4N/16W-06J04 S	1054.4	12-01-59	26.6	1027.8	1101
4N/16W-07N01 S	1014.0	7-28-59	27.0	987.0	1101
		8-26-59	28.1	985.9	
		9-24-59	28.0	986.0	
		10-25-59	26.2	987.8	
		11-27-59	24.3	989.7	
4N/16W-07Q01 S	1027.0	7-26-59	62.0*	965.0	1101
		8-26-59	65.3*	961.7	
		9-24-59	60.1*	966.9	
		10-25-59	50.0*	977.0	
		11-27-59	19.0	1008.0	
4N/16W-09H01 S	1158.0**	7-28-59	47.0	1111.0	1101
		8-26-59	48.0	1110.0	
		9-22-59	67.0*	1091.0	
		10-25-59	47.0	1111.0	
		11-27-59	46.0	1112.0	
4N/16W-09H02 S	1156.5**	7-28-59	92.0*	1064.5	1101
		8-26-59	52.0	1104.5	
		9-24-59	53.0	1103.5	

State Well Number	R.P. Elev., in feet	Date	Dist. R.P. to Water Surface, in feet	Water Surface Elev., in feet	Agency Supplying Data
SANTA CLARA RIVER VALLEY					40400
EASTERN BASIN			40407		
4N/16W-09H02 S CONT.	1156.5**	10-25-59	50.0	1106.5	1101
		11-27-59	50.0	1106.5	
4N/16W-12H01 S	1315.1	7-01-59	38.0	1277.1	1101
		8-13-59	42.4	1272.7	
		8-26-59	43.3	1271.8	
		10-26-59	45.4	1269.7	
		12-23-59	46.2	1268.9	
		3-07-60	47.2	1267.9	
4N/16W-12K01 S	1281.0	7-28-59	61.7*	1219.3	1101
		10-26-59	40.3	1240.7	
		11-27-59	40.2	1240.8	
4N/16W-12K02 S	1281.0**	7-23-59	41.2	1239.8	1101
		8-13-59	41.7	1239.3	
		10-15-59	40.0	1241.0	
		11-27-59	40.0	1241.0	
4N/16W-12M01 S	1266.0**	8-20-59	41.6	1224.4	1101
		10-15-59	39.5	1226.5	
		11-27-59	38.5	1227.5	
4N/16W-12N01 S	1247.5	11-27-59	41.0	1206.5	1101
4N/16W-12N02 S	1254.0	11-25-59	39.5	1214.5	1101
4N/16W-14E02 S	1178.8	7-28-59	95.0*	1083.8	1101
		8-26-59	114.7*	1064.1	
		9-24-59	95.5*	1083.3	
		10-08-59	75.8	1103.0	
		10-25-59	73.0*	1105.8	
		11-27-59	66.0	1112.8	
4N/16W-15Q03 S	1155.0	7-24-59	137.2*	1017.8	1101
		8-26-59	130.0*	1025.0	
		9-24-59	130.0*	1025.0	
		11-27-59	85.4	1069.6	
4N/16W-16D01 S	1098.3**	8-26-59	62.0	1036.3	1101
		9-24-59	62.1	1036.2	
		10-25-59	59.0	1039.3	
		11-27-59	57.2	1041.1	
4N/16W-16Q01 S	1118.0**	7-28-59	120.0*	998.0	1101
		8-26-59	114.1*	1003.9	

* Questionable Measurement
** Approximate Reference Point Elevation

GROUND WATER LEVELS AT WELLS

State Well Number	R.P. Elev., in feet	Date	Dist. R.P. to Water Surface, in feet	Water Surface Elev., in feet	Agency Supplying Data
SANTA CLARA RIVER VALLEY					40400
EASTERN BASIN			40407		
4N/16W-16Q01 S CONT.	1118.0**	9-24-59	118.1*	999.9	1101
		10-25-59	73.6	1044.4	
		11-27-59	74.0	1044.0	
4N/16W-16Q03 S	1117.3	11-03-59	78.2	1039.1	1101
		1-04-60	70.0	1047.3	
		3-07-60	63.0	1054.3	
4N/16W-17A01 S	1090.0**	7-24-59	79.9*	1010.1	1101
		8-26-59	55.0	1035.0	
		9-24-59	55.1	1034.9	
		10-25-59	47.0	1043.0	
		11-27-59	45.1	1044.9	
4N/16W-17A02 S	1091.1	7-28-59	47.0	1044.1	1101
		8-26-59	51.0	1040.1	
		9-24-59	51.2	1039.9	
		10-25-59	53.5	1037.6	
		11-27-59	52.0	1039.1	
4N/16W-17A03 S	1090.0	7-24-59	99.5*	990.5	1101
		8-26-59	145.2*	944.8	
		9-24-59	144.2*	945.8	
		10-25-59	51.0	1039.0	
		11-27-59	47.3	1042.7	
4N/16W-17P01 S	1077.5**	7-26-59	39.4	1038.1	1101
		8-26-59	39.6	1037.9	
		9-24-59	38.4	1039.1	
		10-25-59	44.0*	1033.5	
		11-27-59	42.0	1035.5	
4N/16W-18A01 S	1044.0	7-01-59	27.2	1016.8	1101
		7-28-59	50.0*	994.0	
		8-03-59	28.4	1015.6	
		8-26-59	64.2*	979.8	
		8-31-59	28.6	1015.4	
		9-24-59	63.4*	980.6	
		10-25-59	28.0	1016.0	
		11-03-59	27.1	1016.9	
		11-27-59	26.3	1017.7	
		11-30-59	26.4	1017.6	
4N/16W-18F04 S	1023.0	7-28-59	47.8	975.2	1101
		10-25-59	12.0	1011.0	
		11-27-59	11.4	1011.6	

State Well Number	R.P. Elev., in feet	Date	Dist. R.P. to Water Surface, in feet	Water Surface Elev., in feet	Agency Supplying Data
SANTA CLARA RIVER VALLEY					40400
EASTERN BASIN			40407		
4N/16W-20B01 S	1106.0**	11-27-59	64.1	1041.9	1101
4N/16W-20B02 S	1092.0	11-27-59	52.0	1040.0	1101
4N/16W-21H02 S	1134.0	7-01-59	90.1	1043.9	1101
		8-03-59	93.8	1040.2	
		8-13-59	94.8	1039.2	
		8-31-59	94.9	1039.1	
		10-01-59	92.7	1041.3	
		11-03-59	90.9	1043.1	
		11-27-59	86.8	1047.2	
		1-04-60	81.8	1052.2	
		2-01-60	78.7	1055.3	
		3-07-60	75.9	1058.1	
4N/16W-22A01 S	1155.0**	11-27-59	105.5	1049.5	1101
4N/16W-22C07 S	1131.0**	7-21-59	127.7*	1003.3	1101
		8-26-59	127.6*	1003.4	
		9-24-59	127.0*	1004.0	
		10-25-59	92.6	1038.4	
		11-27-59	81.6	1049.4	
4N/16W-22C09 S	1133.0	7-26-59	150.0*	983.0	1101
		10-25-59	100.0	1033.0	
		11-27-59	84.0	1049.0	
4N/16W-22D02 S	1129.7	7-21-59	119.2*	1010.5	1101
		8-26-59	124.3*	1005.4	
		9-24-59	126.2*	1003.5	
		10-25-59	127.0*	1002.7	
		11-27-59	82.0	1047.7	
4N/16W-22D03 S	1137.7**	7-24-59	116.4*	1021.3	1101
		8-26-59	129.2*	1008.5	
		9-24-59	130.1*	1007.6	
		10-25-59	99.0	1038.7	
		11-27-59	84.0	1053.7	
4N/16W-22G07 S	1158.0	11-27-59	DRY		1101
4N/16W-22R08 S	1165.5	11-27-59	94.0	1071.5	1101
4N/16W-23G03 S	1201.0	7-21-59	79.2	1121.8	1101
		8-26-59	80.4	1120.6	
		9-24-59	81.5	1119.5	

* Questionable Measurement
** Approximate Reference Point Elevation

GROUND WATER LEVELS AT WELLS

State Well Number	R.P. Elev., in feet	Date	Dist. R.P. to Water Surface, in feet	Water Surface Elev., in feet	Agency Supplying Data
SANTA CLARA RIVER VALLEY					40400
EASTERN BASIN			40407		
4N/16W-23G03 S CONT.	1201.0	10-25-59	86.0	1115.0	1101
		11-27-59	77.0	1124.0	
4N/16W-23H01 S	1200.4	7-21-59	126.0*	1074.4	1101
		8-26-59	125.2*	1075.2	
		9-24-59	125.7*	1074.7	
		10-25-59	89.0	1111.4	
		11-27-59	80.0	1120.4	
4N/16W-24A05 S	1260.9	7-28-59	89.0*	1171.9	1101
		8-26-59	91.3*	1169.6	
		9-24-59	91.0*	1169.9	
		10-25-59	88.5*	1172.4	
		11-27-59	85.8*	1175.1	
4N/16W-24B01 S	1244.0**	7-28-59	95.1*	1148.9	1101
		8-26-59	100.0*	1144.0	
		9-24-59	100.0*	1144.0	
		10-25-59	78.0	1166.0	
		11-27-59	46.0	1198.0	
4N/16W-24G01 S	1237.3	7-28-59	91.3*	1146.0	1101
		8-26-59	91.0*	1146.3	
		9-22-59	91.0*	1146.3	
		10-25-59	77.2	1160.1	
		11-27-59	79.1	1158.2	
4N/16W-27J01 S	1190.0**	7-01-59	108.4	1081.6	1101
		8-31-59	111.2	1078.8	
		11-03-59	111.2	1078.8	
		1-04-60	111.5	1078.5	
		3-07-60	109.9	1080.1	
4N/16W-27J02 S	1191.5**	8-31-59	113.1	1078.4	1101
		11-03-59	112.2	1079.3	
		12-01-59	115.4	1076.1	
4N/16W-32Q01 S	1350.0	7-01-59	71.6	1278.4	1101
		8-31-59	72.9	1277.1	
		11-03-59	74.3	1275.7	
		11-30-59	75.0	1275.0	
		1-04-60	75.3	1274.7	
		3-07-60	75.9	1274.1	
4N/16W-34J01 S	1232.0	12-02-59	99.4	1132.6	1101
4N/16W-34J02 S	1233.0**	12-02-59	68.8	1164.2	1101

State Well Number	R.P. Elev., in feet	Date	Dist. R.P. to Water Surface, in feet	Water Surface Elev., in feet	Agency Supplying Data
SANTA CLARA RIVER VALLEY					40400
EASTERN BASIN			40407		
4N/16W-35B01 S	1245.0**	11-30-59	151.1	1093.9	1101
4N/16W-35E01 S	1216.0	11-30-59	DRY		1101
4N/16W-35L01 S	1250.0**	11-19-59	110.0	1140.0	1101
4N/16W-35M02 S	1237.0	11-19-59	110.0	1127.0	1101
4N/16W-36M03 S	1301.0	12-01-59	139.5	1161.5	1101
4N/16W-36M04 S	1285.0	12-01-59	155.0	1130.0	1101
4N/16W-36R01 S	1350.0	12-01-59	94.0	1256.0	1101
4N/17W-01C01 S	1060.0	11-30-59	17.4	1042.6	1101
4N/17W-02M01 S	1203.0**	11-30-59	69.1	1133.9	1101
4N/17W-12B03 S	1030.0	7-27-59	30.0*	1000.0	1101
		8-26-59	30.9*	999.1	
		9-24-59	30.3*	999.7	
		10-25-59	22.3	1007.7	
		11-27-59	18.0	1012.0	
4N/17W-12C02 S	1031.5	7-27-59	44.0*	987.5	1101
		8-27-59	45.3*	986.2	
		9-24-59	45.0*	986.5	
		10-25-59	51.0*	980.5	
		11-27-59	57.0*	974.5	
4N/17W-12G01 S	1015.0	11-30-59	22.4	992.6	1101
4N/17W-12P01 S	990.0	7-27-59	39.0*	951.0	1101
		7-28-59	27.9	962.1	
		8-26-59	26.0	964.0	
		9-24-59	25.6	964.4	
		10-25-59	25.5	964.5	
		11-27-59	25.0	965.0	
4N/17W-12R01 S	1013.0**	7-28-59	36.0*	977.0	1101
		8-26-59	37.0*	976.0	
		9-24-59	38.0*	975.0	
		10-25-59	30.7	982.3	
		11-27-59	29.5	983.5	
		11-30-59	27.0	986.0	
4N/17W-13C01 S	990.0**	7-27-59	47.0*	943.0	1101

* Questionable Measurement
** Approximate Reference Point Elevation

GROUND WATER LEVELS AT WELLS

State Well Number	R.P. Elev., in feet	Date	Dist. R.P. to Water Surface, in feet	Water Surface Elev., in feet	Agency Supplying Data
SANTA CLARA RIVER VALLEY					40400
EASTERN BASIN			40407		
4N/17W-13C01 S	990.0**	8-26-59	31.6	958.4	1101
CONT.		10-25-59	26.0	964.0	
		11-27-59	24.1	965.9	
4N/17W-13C02 S	986.0	7-01-59	19.8	966.2	1101
		1-04-60	20.4	965.6	
		3-07-60	15.9	970.1	
4N/17W-14Q01 S	692.9	7-27-59	35.2	657.7	1101
		8-29-59	35.3	657.6	
		9-25-59	34.5	658.4	
		10-25-59	36.0	656.9	
		11-27-59	35.0	657.9	
4N/17W-14Q02 S	958.8	7-27-59	70.0*	888.8	1101
		8-26-59	69.0*	889.8	
		9-24-59	68.0*	890.8	
		10-25-59	27.0	931.8	
		11-27-59	25.0	933.8	
4N/17W-15N01 S	998.0	11-30-59	FLOW		1101
4N/17W-21C02 S	1012.0**	11-30-59	18.3	993.7	1101
4N/17W-22E01 S	904.6	7-27-59	34.2*	870.4	1101
		8-26-59	35.1*	869.5	
		9-24-59	35.0*	869.6	
		10-25-59	36.6*	868.0	
		11-29-59	27.0	877.6	
4N/17W-22E02 S	907.0**	7-27-59	44.0*	863.0	1101
		8-26-59	43.0*	864.0	
		9-29-59	43.1*	863.9	
		10-25-59	47.0*	860.0	
		11-27-59	38.0	869.0	
		11-30-59	29.2	877.8	
4N/17W-22E03 S	902.9	7-27-59	35.0	867.9	1101
		8-24-59	38.0	864.9	
		9-25-59	37.2	865.7	
		10-25-59	25.0	877.9	
		11-27-59	27.0	875.9	
4N/17W-23D01 S	952.0**	7-27-59	32.5	919.5	1101
		8-26-59	27.4	924.6	
		9-24-59	27.0	925.0	

State Well Number	R.P. Elev., in feet	Date	Dist. R.P. to Water Surface, in feet	Water Surface Elev., in feet	Agency Supplying Data
SANTA CLARA RIVER VALLEY					40400
EASTERN BASIN			40407		
4N/17W-23D01 S	952.0**	10-25-59	27.8	924.2	1101
CONT.		11-27-59	28.0	924.0	
4N/17W-28E01 S	867.3	7-01-59	16.9	850.4	1101
		8-03-59	16.9	850.4	
		8-31-59	16.9	850.4	
		10-01-59	16.9	850.4	
		11-03-59	16.8	850.5	
		11-30-59	16.2	851.1	
		12-30-59	16.7	850.6	
		2-01-60	16.6	850.7	
		3-03-60	16.5	850.8	
4N/17W-28L01 S	971.0	11-30-59	7.0	964.0	1101
4N/17W-30G01 S	812.8**	11-30-59	6.3	806.5	1101
5N/13W-36B01 S	2814.7**	10-22-59	91.1	2723.6	1101
5N/14W-13C01 S	2827.0**	10-26-59	178.9	2648.1	1101
5N/14W-14F01 S	2700.0	10-26-59	56.8	2643.2	1101
5N/14W-22J01 S	2575.0	10-26-59	87.0	2488.0	1101
5N/14W-23N02 S	2526.0	10-26-59	44.0	2482.0	1101
5N/14W-24C01 S	2667.0	10-26-59	132.3*	2534.7	1101
5N/14W-25D01 S	2660.0**	10-26-59	28.7	2631.3	1101
5N/14W-25D02 S	2660.5**	7-23-59	31.2	2629.3	1101
5N/14W-26D01 S	2500.0	11-26-59	DRY*		1101
5N/14W-26D02 S	2503.0**	10-26-59	33.8	2469.2	1101
5N/14W-26E01 S	2484.0**	10-26-59	24.9	2459.1	1101
5N/14W-26E02 S	2491.0	7-23-59	25.7	2465.3	1101
		10-26-59	26.7	2464.3	
5N/14W-26E03 S	2481.0**	7-22-59	19.8*	2461.2	1101
		10-26-59	17.3	2463.7	
5N/14W-26G01 S	2565.5**	7-23-59	48.2	2517.3	1101

* Questionable Measurement
** Approximate Reference Point Elevation

GROUND WATER LEVELS AT WELLS

State Well Number	R.P. Elev., in feet	Date	Dist. R.P. to Water Surface, in feet	Water Surface Elev., in feet	Agency Supplying Data
SANTA CLARA RIVER VALLEY					40400
EASTERN BASIN			40407		
5N/14W-27J01 S	2461.0**	10-26-59	7.5	2453.5	1101
5N/14W-27K01 S	2480.0	10-26-59	21.8	2458.2	1101
5N/14W-29P01 S	2266.0**	11-25-59	49.4	2216.6	1101
5N/14W-30R01 S	2190.0	8-17-59	196.8	1993.2	1101
		10-27-59	216.0*	1974.0	
		11-05-59	220.0*	1970.0	
		11-10-59	218.0*	1972.0	
5N/14W-30R02 S	2040.0**	11-25-59	72.3	1967.7	1101
5N/14W-31C01 S	1955.0	7-01-59	64.9	1890.1	1101
		8-31-59	64.1	1890.9	
		11-03-59	64.6	1890.4	
		11-25-59	62.8	1892.2	
		1-04-60	62.9	1892.1	
		3-07-60	62.2	1892.8	
5N/14W-31C02 S	1953.0**	7-01-59	68.6	1884.4	1101
		8-31-59	64.9	1888.1	
		11-25-59	65.1	1887.9	
		1-04-60	65.1	1887.9	
5N/14W-31F02 S	1949.0**	7-01-59	54.5	1894.5	1101
5N/14W-31F04 S	1951.0**	11-25-59	62.6	1888.4	1101
5N/15W-21Q01 S	1629.0	11-27-59	63.1	1565.9	1101
5N/15W-28F01 S	1602.0	11-27-59	54.6	1547.4	1101
5N/15W-33D02 S	1552.0	7-01-59	43.8*	1508.2	1101
		8-31-59	59.5	1492.5	
5N/15W-33E02 S	1514.0	11-27-59	43.8	1470.2	1101
5N/15W-33E04 S	1515.2**	11-27-59	45.0	1470.2	1101
5N/15W-33E05 S	1530.5**	11-27-59	56.6	1473.9	1101
5N/16W-34L01 S	1238.0	7-01-59	44.8*	1193.2	1101
		8-31-59	48.8*	1189.2	
5N/16W-34P01 S	1235.0	11-03-59	49.0	1186.0	1101

State Well Number	R.P. Elev., in feet	Date	Dist. R.P. to Water Surface, in feet	Water Surface Elev., in feet	Agency Supplying Data
SANTA CLARA RIVER VALLEY					40400
EASTERN BASIN			40407		
5N/16W-34P01 S CONT.	1235.0	1-04-60	49.7	1185.3	1101
		3-07-60	50.1	1184.9	
5N/16W-34P02 S	1236.5**	11-27-59	54.1	1182.4	1101
5N/16W-36B02 S	1476.0**	11-27-59	29.2	1446.8	1101
5N/17W-24B01 S	1175.0	11-30-59	37.8	1137.2	1101
5N/17W-24Q01 S	1150.0	11-30-59	41.2	1108.8	1101
5N/17W-25G03 S	1131.0	7-01-59	21.8	1109.2	1101
		8-31-59	25.0	1106.0	
		11-03-59	26.9	1104.1	
		11-30-59	27.0	1104.0	
		1-04-60	28.0	1103.0	
		3-07-60	28.8	1102.2	
5N/17W-25G04 S	1136.0**	11-30-59	32.1	1103.9	1101
5N/17W-36A03 S	1110.0**	11-30-59	26.1	1083.9	1101
5N/17W-36G03 S	1085.0**	12-01-59	23.7	1061.3	1101
5N/17W-36H04 S	1088.0	12-01-59	16.4	1071.6	1101
5N/17W-36H05 S	1101.6	12-01-59	24.4	1077.2	1101
5N/17W-36J01 S	1089.7**	12-01-59	17.7	1072.0	1101
5N/17W-36K02 S	1088.0	11-30-59	20.9	1067.1	1101
7N/14W-29Q01 S	3289.0**	10-20-59	28.0	3261.0	1101
7N/14W-29Q02 S	3300.0	10-20-59	DRY		1101
7N/14W-32A01 S	3320.0	10-20-59	18.2	3301.8	1101
7N/14W-32A02 S	3310.0	10-20-59	18.3	3291.7	1101
7N/14W-32H01 S	3346.0	10-20-59	15.0	3331.0	1101
7N/14W-33G01 S	3368.0	10-20-59	21.3	3346.7	1101
7N/14W-33G02 S	3355.0	10-20-59	19.0*	3336.0	1101
7N/14W-33M01 S	3398.0	10-20-59	14.2	3383.8	1101

* Questionable Measurement
** Approximate Reference Point Elevation

GROUND WATER LEVELS AT WELLS

State Well Number	R.P. Elev., in feet	Date	Dist. R.P. to Water Surface, in feet	Water Surface Elev., in feet	Agency Supplying Data
SANTA CLARA RIVER VALLEY					40400
EASTERN BASIN			40407		
7N/14W-34M01 S	3416.0	10-20-59	6.5	3409.5	1101
7N/15W-22F01 S	3319.0	10-19-59	31.4	3287.6	1101
7N/15W-22L01 S	3275.0	10-19-59	41.7	3233.3	1101
7N/15W-22L02 S	3276.0**	10-19-59	2.4	3273.6	1101
7N/15W-22L03 S	3276.0**	10-19-59	60.0	3216.0	1101
7N/15W-23P01 S	3232.0**	10-20-59	17.7	3214.3	1101
7N/15W-23R01 S	3282.0	10-20-59	83.9	3198.1	1101
7N/15W-25C01 S	3327.0**	10-20-59	82.6	3244.4	1101
7N/15W-25F01 S	3308.0	10-20-59	25.9	3282.1	1101
7N/15W-25F02 S	3313.0	10-20-59	16.7	3296.3	1101
7N/15W-25F03 S	3285.0	10-20-59	69.5	3215.5	1101
7N/15W-26A01 S	3239.0**	10-20-59	41.5	3197.5	1101
8N/18W-17J01 S	3431.0	10-19-59	64.2	3366.8	1101
8N/19W-11M01 S	4051.0	10-19-59	13.8	4037.2	1101
8N/19W-12L01 S	3780.0	10-19-59	FLOW		1101

State Well Number	R.P. Elev., in feet	Date	Dist. R.P. to Water Surface, in feet	Water Surface Elev., in feet	Agency Supplying Data
ACTON VALLEY					40500
4N/12W-02E01 S	3476.0	10-26-59	140.2	3335.8	1101
4N/12W-05K01 S	2912.0	10-22-59	23.7	2888.3	1101
4N/12W-11G01 S	3736.0	10-20-59	59.8	3676.2	1101
4N/13W-01C01 S	2700.0	10-22-59	60.7	2639.3	1101
4N/13W-01P01 S	2641.0	10-22-59	37.9	2603.1	1101
4N/13W-12C01 S	2626.0	10-22-59	DRY		1101
4N/13W-12C02 S	2625.0**	10-22-59	30.8*	2594.2	1101
5N/12W-28F03 S	3152.0	10-22-59	174.8	2977.2	1101
5N/12W-30C01 S	3052.0	10-22-59	70.0	2982.0	1101
5N/12W-32F01 S	2856.0	10-22-59	DRY		1101
5N/12W-32F02 S	2864.0**	10-22-59	149.3	2714.7	1101
5N/12W-32L02 S	2847.0**	10-22-59	106.1	2740.9	1101
5N/13W-18F01 S	2825.0**	10-26-59	72.9	2752.1	1101
5N/13W-25C02 S	2968.0**	10-22-59	212.7*	2755.3	1101
5N/13W-25L01 S	2876.0**	10-22-59	190.0*	2686.0	1101
5N/13W-25L02 S	2897.0	10-22-59	171.4	2725.6	1101
5N/13W-36J01 S	2749.0	10-22-59	97.8	2651.2	1101
5N/13W-36K01 S	2702.0	10-22-59	56.9	2645.1	1101
5N/13W-36P01 S	2700.0	10-22-59	DRY		1101

* Questionable Measurement
** Approximate Reference Point Elevation

GROUND WATER LEVELS AT WELLS

State Well Number	R.P. Elev., in feet	Date	Dist. R.P. to Water Surface, in feet	Water Surface Elev., in feet	Agency Supplying Data
PLEASANT VALLEY					40600
1N/20W-06A01 S	120.8	7-09-59	72.3	48.5	2100
		8-13-59	72.9	47.9	
		10-01-59	73.2	47.6	
		11-05-59	74.2	46.6	
		12-10-59	73.8	47.0	
		2-19-60	73.8	47.0	
		3-18-60	74.5	46.3	
		4-22-60	75.1	45.7	
		6-03-60	74.9	45.9	
1N/20W-06C01 S	126.3	7-09-59	218.0*	- 91.7	2100
		8-13-59	214.0*	- 87.7	
		10-01-59	163.0	- 36.7	
		11-05-59	196.0	- 69.7	
		12-10-59	140.7	- 14.4	
		2-19-60	150.2	- 23.9	
		3-18-60	147.5*	- 21.2	
		4-22-60	152.5	- 26.2	
		6-02-60	152.8	- 26.5	
1N/21W-01A01 S	118.2	7-09-59	209.0	- 90.8	2100
		10-01-59	205.0	- 86.8	
		11-05-59	197.0	- 78.8	
		12-10-59	269.4*	- 151.2	
		2-19-60	157.9	- 39.7	
		3-18-60	171.2	- 53.0	
		6-02-60	205.5	- 87.3	
1N/21W-01B01 S	118.7	2-19-60	131.0	- 12.3	2100
		3-18-60	131.1	- 12.4	
1N/21W-01B02 S	117.8	2-19-60	182.9	- 65.1	2100
		3-18-60	172.0	- 54.2	
1N/21W-01R01 S	92.1	7-08-59	104.3	- 12.2	2100
		8-12-59	106.1	- 14.0	
		9-30-59	105.9	- 13.8	
		11-04-59	105.6	- 13.5	
		12-04-59	105.6	- 13.5	
		2-16-60	103.4	- 11.3	
		3-17-60	103.0	- 10.9	
		4-22-60	104.3	- 12.2	
		6-02-60	104.6	- 12.5	
1N/21W-02H01 S	97.3	8-13-59	192.2	- 94.9	2100
		9-30-59	198.0*	- 100.7	
		11-05-59	169.8	- 72.5	
		12-10-59	171.6	- 74.3	

State Well Number	R.P. Elev., in feet	Date	Dist. R.P. to Water Surface, in feet	Water Surface Elev., in feet	Agency Supplying Data
PLEASANT VALLEY					40600
1N/21W-02H01 S CONT.	97.3	2-19-60	138.4	- 41.1	2100
		6-02-60	170.0	- 72.7	
1N/21W-02H02 S	96.7	8-13-59	101.0	- 4.3	2100
		9-30-59	101.0	- 4.3	
		11-05-59	101.7	- 5.0	
		12-10-59	110.6	- 13.9	
		2-19-60	107.9	- 11.2	
		3-18-60	114.0	- 17.3	
		6-02-60	112.8	- 16.1	
1N/21W-02J01 S	90.1	7-09-59	110.4*	- 20.3	2100
		9-30-59	110.8	- 20.7	
		11-05-59	124.7*	- 34.6	
		12-10-59	109.5	- 19.4	
		2-19-60	103.8	- 13.7	
		3-18-60	102.6	- 12.5	
		4-22-60	107.3	- 17.2	
		6-02-60	113.3	- 23.2	
1N/21W-02P01 S	68.0	9-30-59	164.2	- 96.2	2100
		11-05-59	159.8	- 91.8	
		4-22-60	169.5	- 101.5	
		6-02-60	164.2	- 96.2	
1N/21W-03L01 S	59.0	7-09-59	143.9	- 84.9	2100
		9-30-59	139.4	- 80.4	
		11-05-59	123.8	- 64.8	
		12-08-59	127.4	- 68.4	
		2-16-60	101.0	- 42.0	
		3-18-60	107.5	- 48.5	
		4-22-60	140.9	- 81.9	
1N/21W-10F01 S	39.1	7-09-59	75.1	- 36.0	2100
		8-13-59	83.5	- 44.4	
		9-30-59	80.8	- 41.7	
		11-05-59	74.5	- 35.4	
		12-08-59	74.4	- 35.3	
		2-16-60	57.0	- 17.9	
		3-18-60	58.8	- 19.7	
		4-22-60	75.5	- 36.4	
		6-02-60	73.5	- 34.4	
1N/21W-11B01 S	69.3	7-08-59	82.6	- 13.3	2100
		8-12-59	83.8	- 14.5	
		9-30-59	84.8	- 15.5	
		11-05-59	85.4	- 16.1	
		12-04-59	85.5	- 16.2	

* Questionable Measurement
** Approximate Reference Point Elevation

GROUND WATER LEVELS AT WELLS

State Well Number	R.P. Elev., in feet	Date	Dist. R.P. to Water Surface, in feet	Water Surface Elev., in feet	Agency Supplying Data
PLEASANT VALLEY					40600
1N/21W-11B01 S CONT.	69.3	2-16-60	79.9	- 10.6	2100
		3-18-60	82.1*	- 12.8	
		4-22-60	83.0*	- 13.7	
		6-02-60	84.2	- 14.9	
1N/21W-11B02 S	68.5	7-08-59	148.0	- 79.5	2100
		8-12-59	147.8	- 79.3	
		9-30-59	148.0	- 79.5	
		12-04-59	143.6	- 75.1	
		2-16-60	101.5	- 33.0	
		3-18-60	118.0	- 49.5	
		6-02-60	93.4*	- 24.9	
1N/21W-11G01 S	54.7	7-09-59	147.3	- 92.6	2100
		8-13-59	163.0*	- 108.3	
		9-30-59	149.5	- 94.8	
		11-05-59	134.8	- 80.1	
		2-16-60	101.1	- 46.4	
		3-18-60	107.0	- 52.3	
		4-22-60	126.8	- 72.1	
		6-02-60	122.2	- 67.5	
1N/21W-11R01 S	68.4	9-30-59	92.6	- 24.2	2100
		2-16-60	98.4	- 30.0	
		6-02-60	90.4	- 22.0	
1N/21W-12E01 S	65.2	7-08-59	103.8*	- 38.6	2100
		8-12-59	103.0*	- 37.8	
		9-30-59	102.6*	- 37.4	
		11-04-59	93.5*	- 28.3	
		12-04-59	98.4*	- 33.2	
		2-16-60	90.1	- 24.9	
		3-17-60	103.5*	- 38.3	
		4-22-60	92.8	- 27.6	
		6-02-60	97.6	- 32.4	
1N/21W-12E02 S	64.4	7-08-59	98.5	- 34.1	2100
		11-04-59	92.0	- 27.6	
		2-16-60	89.1	- 24.7	
		4-22-60	87.7	- 23.3	
		6-02-60	91.4	- 27.0	
1N/21W-12F03 S	75.5	8-12-59	99.0	- 23.5	2100
		2-16-60	90.9	- 15.4	
1N/21W-12G01 S	77.7	7-08-59	102.8*	- 25.1	2100
		8-12-59	102.3*	- 24.6	
		9-30-59	103.4*	- 25.7	

State Well Number	R.P. Elev., in feet	Date	Dist. R.P. to Water Surface, in feet	Water Surface Elev., in feet	Agency Supplying Data
PLEASANT VALLEY					40600
1N/21W-12G01 S CONT.	77.7	10-04-59	103.4*	- 25.7	2100
		12-04-59	103.2*	- 25.5	
		12-31-59	97.7	- 20.0	
		1-28-60	93.2	- 15.5	
		2-25-60	102.8*	- 25.1	
		3-30-60	96.5	- 18.8	
		5-03-60	101.5	- 23.8	
		5-26-60	97.0	- 19.3	
		6-29-60	109.0*	- 31.3	
1N/21W-12M01 S	67.0	9-30-59	98.4	- 31.4	2100
		11-04-59	94.5	- 27.5	
		12-04-59	111.6*	- 44.6	
		2-16-60	87.9	- 20.9	
		4-22-60	88.9	- 21.9	
		6-02-60	92.9	- 25.9	
1N/21W-14A01 S	52.4	7-08-59	72.8	- 20.4	2100
		8-12-59	73.4	- 21.0	
		9-30-59	72.2	- 19.8	
		11-04-59	73.0	- 20.6	
		12-04-59	72.3	- 19.9	
		12-31-59	70.9	- 18.5	
		1-28-60	68.9	- 16.5	
		2-25-60	78.1*	- 25.7	
		3-30-60	69.0	- 16.6	
		5-03-60	71.0	- 18.6	
		5-26-60	72.2	- 19.8	
		6-29-60	73.2	- 20.8	
1N/21W-14C01 S	47.2	9-30-59	163.0*	- 115.8	2100
		11-05-59	158.2*	- 111.0	
		12-08-59	159.0*	- 111.8	
		2-16-60	85.1	- 37.9	
		3-18-60	129.6*	- 82.4	
		6-02-60	132.0*	- 84.8	
1N/21W-14H01 S	52.6	7-08-59	121.5	- 68.9	2100
		8-12-59	127.0	- 74.4	
		9-30-59	117.3	- 64.7	
		11-04-59	103.0	- 50.4	
		12-04-59	101.4	- 48.8	
		2-16-60	78.9	- 26.3	
		3-17-60	82.4	- 29.8	
		4-22-60	110.4*	- 57.8	
		6-01-60	96.0*	- 43.4	
1N/21W-15Q02 S	24.7	7-01-59	105.2	- 80.5	5411

* Questionable Measurement
** Approximate Reference Point Elevation

GROUND WATER LEVELS AT WELLS

State Well Number	R.P. Elev., in feet	Date	Dist. R.P. to Water Surface, in feet	Water Surface Elev., in feet	Agency Supplying Data
PLEASANT VALLEY					40600
1N/21W-15Q02 S CONT.	24.7	7-15-59	112.8	- 88.1	5411
		8-01-59	122.3	- 97.6	
		8-15-59	125.1	- 100.4	
		9-01-59	113.4	- 88.7	
		9-15-59	119.5	- 94.8	
		10-01-59	112.4	- 87.7	
		10-15-59	106.7	- 82.0	
		11-01-59	96.7	- 72.0	
		11-15-59	98.0	- 73.3	
		11-19-59	99.3	- 74.6	
		11-26-59	102.8	- 78.1	
		12-09-59	102.9	- 78.2	
		12-28-59	89.3	- 64.6	
		1-27-60	70.2	- 45.5	
		2-24-60	69.7	- 45.0	
		3-29-60	81.7	- 57.0	
		4-28-60	98.2	- 73.5	
		5-24-60	107.2	- 82.5	
		6-28-60	108.3	- 83.6	
1N/21W-16A03 S	28.4	7-09-59	133.2*	- 104.8	2100
		9-30-59	112.9	- 84.5	
		11-05-59	112.5*	- 84.1	
		12-31-59	120.4*	- 92.0	
		1-28-60	75.0	- 46.6	
		5-03-60	112.5*	- 84.1	
		5-26-60	104.8	- 76.4	
1N/21W-22H01 S	24.5	7-08-59	83.4*	- 58.9	2100
		8-12-59	82.7	- 58.2	
		9-29-59	83.7	- 59.2	
		11-04-59	59.0	- 34.5	
		12-04-59	64.2	- 39.7	
		12-31-59	60.2	- 35.7	
		1-28-60	47.2	- 22.7	
		2-25-60	44.8	- 20.3	
		3-30-60	64.4*	- 39.9	
		5-03-60	53.7	- 29.2	
		5-27-60	66.9*	- 42.4	
		6-29-60	59.6	- 35.1	
1N/21W-27F01 S	15.8	7-08-59	86.0	- 70.2	2100
		11-04-59	77.2	- 61.4	
		12-04-59	86.0	- 70.2	
		2-16-60	63.8	- 48.0	
		3-17-60	68.5	- 52.7	
		4-21-60	97.8*	- 82.0	
		6-01-60	79.6	- 63.8	

State Well Number	R.P. Elev., in feet	Date	Dist. R.P. to Water Surface, in feet	Water Surface Elev., in feet	Agency Supplying Data
PLEASANT VALLEY					40600
2N/20W-19J02 S	206.3	11-10-59	223.7	- 17.4	2100
		2-26-60	241.0	- 34.7	
		3-22-60	238.8	- 32.5	
		4-26-60	228.7	- 22.4	
		6-09-60	241.4	- 35.1	
2N/20W-19L01 S	204.4	8-14-59	226.0	- 21.6	2100
		10-02-59	240.0	- 35.6	
		12-11-59	235.7	- 31.3	
		3-22-60	235.7	- 31.3	
2N/20W-20M02 S	201.2	7-10-59	199.4	1.8	2100
		8-14-59	197.6	3.6	
		10-02-59	198.0	3.2	
		11-10-59	195.7	5.5	
		12-11-59	196.6	4.6	
		2-26-60	194.0	7.2	
		3-22-60	197.2	4.0	
		4-26-60	200.6	0.6	
		6-09-60	202.6	- 1.4	
2N/20W-22P01 S	186.7	8-20-59	125.0	61.7	2100
		1-15-60	97.6	89.1	
		3-10-60	DRY		
		4-20-60	DRY		
2N/20W-28A01 S	155.2	8-18-59	92.0	63.2	2100
		10-29-59	94.1	61.1	
		12-02-59	94.5	60.7	
		1-15-60	95.6	59.6	
		3-10-60	95.2	60.0	
		4-20-60	95.2	60.0	
		6-16-60	95.8	59.4	
2N/20W-28B01 S	152.6	8-18-59	47.9	104.7	2100
		10-29-59	47.0	105.6	
		12-02-59	46.7	105.9	
		1-15-60	49.1	103.5	
		3-10-60	49.4	103.2	
		4-20-60	50.6	102.0	
2N/20W-28G02 S	170.6	8-18-59	130.2	40.4	2100
		10-29-59	133.9	36.7	
		12-02-59	131.4	39.2	
		12-31-59	132.9	37.7	
		1-29-60	130.8	39.8	
		2-26-60	129.8	40.8	
		3-30-60	132.4	38.2	

* Questionable Measurement
** Approximate Reference Point Elevation

GROUND WATER LEVELS AT WELLS

State Well Number	R P Elev., in feet	Date	Dist. R.P to Water Surface, in feet	Water Surface Elev., in feet	Agency Supplying Data
PLEASANT VALLEY					40600
2N/20W-28G02 S CONT.	170.6	5-04-60	131.7	38.9	2100
		5-27-60	133.2	37.4	
		6-29-60	134.1	36.5	
2N/20W-30C01 S	189.9	8-13-59	220.6	- 30.7	2100
		10-02-59	221.5	- 31.6	
		12-11-59	223.5	- 33.6	
		2-26-60	213.0	- 23.1	
		6-09-60	226.0	- 36.1	
2N/20W-30H01 S	189.6	2-26-60	277.0	- 87.4	2100
		3-22-60	273.1	- 83.5	
		6-09-60	294.5	- 104.9	
2N/20W-31B01 S	155.2	8-18-59	180.0	- 24.8	2100
		10-29-59	181.6	- 26.4	
		12-02-59	180.8	- 25.6	
		1-15-60	176.1	- 20.9	
		6-16-60	182.7*	- 27.5	
2N/20W-31F01 S	143.0	8-18-59	233.8	- 90.8	2100
		10-29-59	224.5	- 81.5	
		12-02-59	219.5	- 76.5	
		1-15-60	208.1	- 65.1	
		3-10-60	187.4	- 44.4	
		4-20-60	198.5	- 55.5	
2N/21W-23M02 S	214.0	7-10-59	286.0	- 72.0	2100
		12-11-59	285.4	- 71.4	
		2-26-60	286.0	- 72.0	
		3-23-60	287.1	- 73.1	
		5-05-60	290.7	- 76.7	
2N/21W-23R02 S	172.6	8-14-59	149.8	22.8	2100
		10-05-59	146.1	26.5	
		5-05-60	158.0	14.6	
		6-09-60	160.5	12.1	
2N/21W-24F01 S	315.9	7-10-59	360.5	- 44.6	2100
		10-02-59	365.2	- 49.3	
		11-10-59	366.0	- 50.1	
		12-11-59	367.3	- 51.4	
		2-26-60	366.0	- 50.1	
		3-23-60	367.9	- 52.0	
		5-05-60	360.8	- 44.9	
		6-09-60	365.8	- 49.9	
2N/21W-24J01 S	213.8	7-10-59	277.2*	- 63.4	2100

State Well Number	R.P. Elev., in feet	Date	Dist. R.P. to Water Surface, in feet	Water Surface Elev., in feet	Agency Supplying Data
PLEASANT VALLEY					40600
2N/21W-24J01 S CONT.	213.8	8-13-59	277.8*	- 64.0	2100
		10-02-59	254.7	- 40.9	
		11-06-59	277.2*	- 63.4	
		12-11-59	276.3*	- 62.5	
		3-22-60	245.6	- 31.8	
		4-26-60	274.3*	- 60.5	
		6-09-60	282.8*	- 69.0	
2N/21W-24P01 S	205.7	7-10-59	253.0	- 47.3	2100
		5-05-60	266.5	- 60.8	
2N/21W-24R01 S	183.2	7-10-59	121.2	62.0	2100
		8-13-59	121.5	61.7	
		10-02-59	121.6	61.6	
		11-06-59	121.3	61.9	
		12-11-59	121.4	61.8	
		2-26-60	119.5	63.7	
		3-22-60	119.4	63.8	
		4-26-60	119.0	64.2	
		6-09-60	119.1	64.1	
2N/21W-25B01 S	177.5	7-09-59	220.3	- 42.8	2100
		8-13-59	228.0	- 50.5	
		10-02-59	219.0	- 41.5	
		11-06-59	221.5	- 44.0	
		12-11-59	226.3	- 48.8	
		12-31-59	249.9*	- 72.4	
		1-28-60	212.9	- 35.4	
		2-26-60	210.5	- 33.0	
		3-31-60	210.9	- 33.4	
		5-04-60	213.1	- 35.6	
		5-26-60	215.5	- 38.0	
		6-29-60	225.9	- 48.4	
2N/21W-25K03 S	182.0	10-02-59	245.0	- 63.0	2100
		11-06-59	238.2	- 56.2	
		12-11-59	243.5	- 61.5	
		2-26-60	227.5	- 45.5	
		3-22-60	233.4	- 51.4	
		4-26-60	252.2*	- 70.2	
		6-09-60	241.5	- 59.5	
2N/21W-25Q01 S	159.7	7-09-59	217.0*	- 57.3	2100
		8-13-59	219.0*	- 59.3	
		10-02-59	224.0*	- 64.3	
		11-06-59	208.6*	- 48.9	
		12-11-59	205.9*	- 46.2	
		2-26-60	194.6	- 34.9	

* Questionable Measurement
** Approximate Reference Point Elevation

GROUND WATER LEVELS AT WELLS

State Well Number	R.P. Elev., in feet	Date	Dist. R.P. to Water Surface, in feet	Water Surface Elev., in feet	Agency Supplying Data
PLEASANT VALLEY					40600
2N/21W-25Q01 S CONT.	159.7	3-22-60	195.3	- 35.6	2100
		4-26-60	209.8	- 50.1	
		6-09-60	206.4	- 46.7	
2N/21W-26D05 S	142.2	8-14-59	225.0	- 82.8	2100
		10-05-59	218.2	- 76.0	
		11-10-59	210.8	- 68.6	
		12-11-59	222.1	- 79.9	
		2-26-60	192.0	- 49.8	
		3-22-60	194.7	- 52.5	
		5-05-60	221.7	- 79.5	
2N/21W-26G01 S	135.2	7-10-59	208.3	- 73.1	2100
		8-14-59	214.4	- 79.2	
		12-11-59	220.0	- 84.8	
		2-26-60	190.4	- 55.2	
		3-22-60	197.4	- 62.2	
		6-09-60	209.0	- 73.8	
2N/21W-27G01 S	129.7	7-10-59	208.0	- 78.3	2100
		8-14-59	213.8	- 84.1	
		10-05-59	202.9	- 73.2	
		11-10-59	199.5	- 69.8	
2N/21W-33C01 S	75.4	7-08-59	146.5	- 71.1	2100
		8-11-59	161.6*	- 86.2	
		9-29-59	148.5	- 73.1	
		10-30-59	137.2	- 61.8	
		12-09-59	134.0	- 58.6	
		2-09-60	137.3	- 61.9	
		3-15-60	138.4	- 63.0	
		4-20-60	160.2*	- 84.8	
		6-01-60	137.2	- 61.8	
2N/21W-33C02 S	75.2	7-08-59	87.9	- 12.7	2100
		8-11-59	92.6	- 17.4	
		9-29-59	94.0	- 18.8	
		10-30-59	89.8	- 14.6	
		12-09-59	90.5	- 15.3	
		2-09-60	80.5	- 5.3	
		3-15-60	77.0	- 1.8	
		4-20-60	86.6	- 11.4	
		6-01-60	90.2	- 15.0	
2N/21W-34D03 S	90.1	7-08-59	167.1	- 77.0	2100
		8-11-59	178.3	- 88.2	
		9-29-59	164.7	- 74.6	
		10-30-59	155.3	- 65.2	

State Well Number	R.P. Elev., in feet	Date	Dist. R.P. to Water Surface, in feet	Water Surface Elev., in feet	Agency Supplying Data
PLEASANT VALLEY					40600
2N/21W-34D03 S CONT.	90.1	12-09-59	151.4	- 61.3	2100
		12-30-59	148.0	- 57.9	
		1-28-60	143.1	- 53.0	
		2-25-60	131.8	- 41.7	
		3-30-60	143.5	- 53.4	
		5-03-60	152.5	- 62.4	
		5-26-60	156.0	- 65.9	
		6-28-60	170.9	- 80.8	
2N/21W-34J01 S	83.0	7-06-59	166.1	- 83.1	2100
		8-05-59	175.1	- 92.1	
		10-05-59	160.7	- 77.7	
		11-06-59	149.0	- 66.0	
		12-09-59	149.4	- 66.4	
		12-31-59	148.2	- 65.2	
		1-28-60	138.0	- 55.0	
		2-26-60	135.0	- 52.0	
		3-31-60	141.9	- 58.9	
		5-03-60	146.8	- 63.8	
		5-26-60	152.5	- 69.5	
		6-29-60	157.2	- 74.2	
2N/21W-34L01 S	86.5	7-01-59	159.2	- 72.7	5411
		7-29-59	170.4	- 83.9	
		8-05-59	173.7	- 87.2	
		8-12-59	170.2	- 83.7	
		8-19-59	171.8	- 85.3	
		8-26-59	171.5	- 85.0	
		9-09-59	167.1	- 80.6	
		9-16-59	169.3	- 82.8	
		9-23-59	169.6	- 83.1	
		9-30-59	168.6	- 82.1	
		10-07-59	170.9	- 84.4	
		10-14-59	171.3	- 84.8	
		10-21-59	157.2	- 70.7	
		10-28-59	153.5	- 67.0	
		11-04-59	152.3	- 65.8	
		11-11-59	151.7	- 65.2	
		11-18-59	150.4	- 63.9	
		11-25-59	149.9	- 63.4	
		12-28-59	149.4	- 62.9	
		1-27-60	137.3	- 50.8	
		2-24-60	137.1	- 50.6	
		3-29-60	135.1	- 48.6	
		4-28-60	157.5	- 71.0	
		5-24-60	152.8	- 66.3	
		6-28-60	167.4	- 80.9	
2N/21W-35B01 S	141.5	7-09-59	215.7	- 74.2	2100

* Questionable Measurement

** Approximate Reference Point Elevation

GROUND WATER LEVELS AT WELLS

State Well Number	R.P. Elev., in feet	Date	Dist. R.P. to Water Surface, in feet	Water Surface Elev., in feet	Agency Supplying Data
PLEASANT VALLEY					40600
2N/21W-35B01 S	141.5	10-01-59	228.0*	- 86.5	2100
CONT.		2-19-60	189.9	- 48.4	
2N/21W-35C01 S	120.7	7-09-59	42.3	78.4	2100
		8-13-59	39.8	80.9	
		10-01-59	40.3	80.4	
		11-06-59	41.0	79.7	
		12-10-59	40.9	79.8	
		2-19-60	31.3	89.4	
		3-18-60	42.0	78.7	
		4-26-60	41.1	79.6	
		6-03-60	41.5	79.2	
2N/21W-35D01 S	110.7	7-09-59	118.7	- 8.0	2100
		10-01-59	121.0	- 10.3	
		11-06-59	123.8*	- 13.1	
		12-10-59	119.8	- 9.1	
		2-19-60	119.5	- 8.8	
		3-18-60	123.3	- 12.6	
		4-26-60	123.2	- 12.5	
		6-03-60	122.9	- 12.2	
2N/21W-35D02 S	119.3	7-09-59	200.5	- 81.2	2100
		8-13-59	206.2	- 86.9	
		10-01-59	197.0	- 77.7	
		11-06-59	186.2	- 66.9	
		12-10-59	194.9	- 75.6	
		2-19-60	166.2	- 46.9	
		3-18-60	167.0	- 47.7	
		4-26-60	200.3	- 81.0	
		6-03-60	205.2	- 85.9	
2N/21W-35H01 S	129.2	7-09-59	234.7*	- 105.5	2100
		8-13-59	246.0*	- 116.8	
		10-02-59	233.3	- 104.1	
		11-06-59	215.0*	- 85.8	
		12-10-59	217.9	- 88.7	
		2-19-60	182.1	- 52.9	
		3-22-60	184.2	- 55.0	
		4-26-60	227.7	- 98.5	
		6-03-60	235.2	- 106.0	
2N/21W-36F01 S	134.3	7-09-59	218.0*	- 83.7	2100
		8-13-59	227.0*	- 92.7	
		10-02-59	214.0	- 79.7	
		11-06-59	211.0*	- 76.7	
		12-10-59	229.0	- 94.7	
		2-19-60	175.4	- 41.1	

State Well Number	R.P. Elev., in feet	Date	Dist. R.P. to Water Surface, in feet	Water Surface Elev., in feet	Agency Supplying Data
PLEASANT VALLEY					40600
2N/21W-36F01 S	134.3	3-22-60	194.5	- 60.2	2100
CONT.		4-26-60	227.2	- 92.9	
2N/21W-36G02 S	136.4	10-02-59	215.5	- 79.1	2100
		2-19-60	179.3	- 42.9	
2N/21W-36H01 S	135.6	8-18-59	226.8	- 91.2	2100
		10-29-59	215.5	- 79.9	
		12-02-59	210.2	- 74.6	
		1-15-60	199.0	- 63.4	
		3-10-60	177.1	- 41.5	
		4-20-60	199.5	- 63.9	
		6-16-60	210.0	- 74.4	
2N/21W-36L01 S	131.5	7-09-59	DRY		2100
		8-13-59	DRY		
		10-01-59	DRY		
		11-05-59	DRY		
		12-10-59	DRY		
		3-18-60	DRY		
		4-22-60	DRY		
		6-03-60	DRY		
2N/21W-36N01 S	111.1	11-05-59	200.5	- 89.4	2100
		12-10-59	206.3	- 95.2	
		2-19-60	176.5	- 65.4	
		3-18-60	169.0	- 57.9	
		6-03-60	171.3	- 60.2	
2N/21W-36N02 S	109.3	7-09-59	196.7*	- 87.4	2100
		8-13-59	210.0	- 100.7	
		10-01-59	191.0	- 81.7	
		11-05-59	179.7	- 70.4	
		12-10-59	185.0*	- 75.7	
		2-19-60	130.5	- 21.2	
		3-18-60	126.2	- 16.9	
		4-22-60	142.0	- 32.7	
		6-03-60	124.4	- 15.1	

* Questionable Measurement
** Approximate Reference Point Elevation

GROUND WATER LEVELS AT WELLS

State Well Number	R P Elev., in feet	Date	Dist. R.P. to Water Surface, in feet	Water Surface Elev., in feet	Agency Supplying Data
ARROYO SANTA ROSA VALLEY					40700
2N/19W-19L01 S	347.0	8-25-59	73.5*	273.5	2100
		10-29-59	50.2	296.8	
		12-03-59	51.0	296.0	
		1-18-60	49.1	297.9	
		3-14-60	49.4	297.6	
		4-25-60	52.9	294.1	
		6-17-60	55.0	292.0	
2N/19W-19N01 S	237.9	8-25-59	110.9	127.0	2100
		10-29-59	109.0	128.9	
		12-03-59	119.5*	118.4	
		12-31-59	110.0	127.9	
		1-29-60	106.0	131.9	
		2-26-60	100.8	137.1	
		3-30-60	100.3	137.6	
		5-04-60	102.1	135.8	
		5-27-60	102.7	135.2	
		6-29-60	115.4	122.5	
2N/19W-19P01 S	276.4	8-25-59	159.1*	117.3	2100
		10-29-59	135.8*	140.6	
		12-03-59	126.9	149.5	
		1-18-60	121.7	154.7	
		3-14-60	115.9	160.5	
		4-25-60	123.8	152.6	
		6-17-60	160.2*	116.2	
2N/19W-19R02 S	293.0	1-21-60	136.8	156.2	2100
		3-15-60	130.4	162.6	
2N/19W-20L01 S	305.0	8-25-59	144.6	160.4	2100
		10-30-59	161.2	143.8	
		12-03-59	158.2	146.8	
		12-31-59	160.5	144.5	
		1-29-60	159.2	145.8	
		2-26-60	148.5	156.5	
		3-30-60	147.2	157.8	
		5-04-60	150.5	154.5	
		5-27-60	151.2	153.8	
		6-29-60	157.4	147.6	
2N/19W-20M01 S	322.0	4-25-60	175.0*	147.0	2100
2N/19W-20N01 S	306.1	1-27-60	156.0	150.1	2100
		3-15-60	148.9	157.2	
		6-17-60	166.3	139.8	
2N/19W-21C02 S	490.3	10-30-59	159.5	330.8	2100

State Well Number	R P Elev., in feet	Date	Dist. R.P. to Water Surface, in feet	Water Surface Elev., in feet	Agency Supplying Data
ARROYO SANTA ROSA VALLEY					40700
2N/19W-21C02 S CONT.	490.3	12-03-59	152.7	337.6	2100
		12-31-59	149.5	340.8	
		1-29-60	149.6	340.7	
		2-26-60	148.0	342.3	
		3-30-60	147.0	343.3	
		5-04-60	152.0	338.3	
		5-27-60	153.0	337.3	
2N/19W-21H01 S	535.0	8-24-59	295.4*	239.6	2100
		1-21-60	269.0	266.0	
		3-15-60	238.4	296.6	
2N/20W-22H01 S	282.7	10-29-59	223.4	59.3	2100
		12-02-59	225.0	57.7	
		1-15-60	223.3	59.4	
		2-11-60	223.0	59.7	
		4-20-60	222.0	60.7	
		6-16-60	227.8	54.9	
2N/20W-22L05 S	243.2**	1-15-60	163.6	79.6	2100
		3-10-60	155.8	87.4	
2N/20W-23K01 S	274.1	8-20-59	179.5	94.6	2100
		10-28-59	189.2	84.9	
		1-18-60	170.8	103.3	
		3-11-60	164.8	109.3	
2N/20W-23L02 S	299.2	10-29-59	217.0	82.2	2100
		1-18-60	205.6	93.6	
		3-11-60	204.1	95.1	
2N/20W-23Q01 S	226.4	8-20-59	93.5	132.9	2100
		10-28-59	91.2	135.2	
		12-02-59	91.0	135.4	
		1-18-60	89.8	136.6	
		3-11-60	89.3	137.1	
		4-20-60	89.8	136.6	
2N/20W-23R01 S	235.2	8-20-59	122.5	112.7	2100
		10-28-59	117.8	117.4	
		12-01-59	119.2	116.0	
		12-31-59	119.1	116.1	
		1-29-60	114.7	120.5	
		2-26-60	111.0	124.2	
		3-30-60	115.1	120.1	
		5-04-60	119.8	115.4	
		6-29-60	126.6	108.6	
2N/20W-24E01 S	353.7	10-28-59	239.8	113.9	2100

* Questionable Measurement
** Approximate Reference Point Elevation

GROUND WATER LEVELS AT WELLS

State Well Number	R.P. Elev., in feet	Date	Dist. R.P. to Water Surface, in feet	Water Surface Elev., in feet	Agency Supplying Data
	ARROYO SANTA ROSA VALLEY				40700
2N/20W-24E01 S CONT.	353.7	1-18-60	240.6	113.1	2100
		3-14-60	237.7	116.0	
		6-16-60	241.2	112.5	
2N/20W-24Q03 S	227.5**	8-25-59	133.3*	94.2	2100
		1-18-60	112.3	115.2	
		3-14-60	104.1	123.4	
		4-25-60	115.2	112.3	
		6-17-60	127.8*	99.7	
2N/20W-24R03 S	241.4	8-25-59	122.0	119.4	2100
		4-25-60	119.5	121.9	
		6-17-60	124.0	117.4	
2N/20W-25C02 S	226.9	12-01-59	121.1	105.8	2100
		1-18-60	112.3	114.6	
		3-14-60	104.6	122.3	
		4-20-60	117.6	109.3	
		6-16-60	123.0	103.9	
2N/20W-25D01 S	233.7	8-20-59	125.1	108.6	2100
		10-28-59	121.8	111.9	
		1-13-60	118.4	115.3	
		3-14-60	109.6	124.1	
		4-20-60	121.7	112.0	
		6-16-60	134.5	99.2	
2N/20W-25D04 S	221.3	8-20-59	110.2	111.1	2100
		10-28-59	105.2	116.1	
		12-01-59	107.0	114.3	
		1-18-60	103.0	118.3	
		3-14-60	97.3	124.0	
		4-20-60	105.2	116.1	
		6-16-60	117.0	104.3	
2N/20W-25L01 S	236.7	8-20-59	86.0	150.7	2100
		10-28-59	94.1	142.6	
		12-01-59	95.9	140.8	
		1-18-60	95.5	141.2	
		3-14-60	92.5	144.2	
		4-20-60	98.2	138.5	
		6-16-60	99.8	136.9	
2N/20W-26B03 S	205.9	8-20-59	98.8	107.1	2100
		12-02-59	90.1	115.8	
		1-18-60	85.5	120.4	
		3-11-60	81.9	124.0	
		4-20-60	88.0	117.9	

State Well Number	R.P. Elev., in feet	Date	Dist. R.P. to Water Surface, in feet	Water Surface Elev., in feet	Agency Supplying Data
	ARROYO SANTA ROSA VALLEY				40700
2N/20W-26B03 S	205.9	6-16-60	97.3	108.6	2100
2N/20W-26C02 S	203.2	10-29-59	83.4	119.8	2100
		1-18-60	82.8	120.4	
		3-11-60	79.2	124.0	

* Questionable Measurement
** Approximate Reference Point Elevation

GROUND WATER LEVELS AT WELLS

State Well Number	R P Elev., in feet	Date	Dist. R.P. to Water Surface, in feet	Water Surface Elev., in feet	Agency Supplying Data
LAS POSAS VALLEY					40800
WEST LAS POSAS BASIN			40801		
2N/21W-10M01 S	330.5	7-28-59	254.4	76.1	2100
		10-22-59	256.2	74.3	
		11-23-59	248.0	82.5	
		1-05-60	237.6	92.9	
		3-04-60	227.0	103.5	
		4-13-60	242.5	88.0	
		6-01-60	250.0	80.5	
		6-30-60	256.0	74.5	
2N/21W-11H02 S	412.2	7-28-59	310.5	101.7	2100
		10-22-59	305.8	106.4	
		11-27-59	312.0	100.2	
		1-04-60	299.3	112.9	
		3-08-60	285.8	126.4	
		4-12-60	297.4	114.8	
		6-01-60	306.0	106.2	
2N/21W-11J01 S	386.2	7-28-59	329.8	56.4	2100
		11-27-59	332.6	53.6	
		12-30-59	316.3	69.9	
		1-27-60	312.4	73.8	
		2-25-60	310.3	75.9	
		3-29-60	311.0	75.2	
		5-04-60	325.7	60.5	
		6-28-60	330.0	56.2	
2N/21W-12F01 S	404.8	7-29-59	276.2	128.6	2100
		10-23-59	278.0	126.8	
		11-24-59	274.0	130.8	
		1-05-60	269.8	135.0	
		3-04-60	265.0	139.8	
		4-13-60	273.0	131.8	
		6-01-60	278.0	126.8	
2N/21W-12G01 S	402.7	10-23-59	345.0*	57.7	2100
		11-27-59	350.2	52.5	
		1-08-60	345.5	57.2	
		3-08-60	349.2	53.5	
		6-01-60	353.5	49.2	
2N/21W-15A01 S	309.3	10-22-59	278.5	30.8	2100
		11-23-59	277.0	32.3	
		1-05-60	270.5	38.8	
		3-04-60	267.6	41.7	
		6-01-60	280.5	28.8	
2N/21W-15B01 S	313.6	7-23-59	310.3	3.3	2100

State Well Number	R P Elev., in feet	Date	Dist. R.P. to Water Surface, in feet	Water Surface Elev., in feet	Agency Supplying Data
LAS POSAS VALLEY					40800
WEST LAS POSAS BASIN			40801		
2N/21W-15B01 S CONT.	313.6	10-22-59	281.7	31.9	2100
		11-27-59	283.3	30.3	
		1-05-60	277.2	36.4	
		3-04-60	270.3	43.3	
		4-13-60	309.5*	4.1	
		6-01-60	294.0	19.6	
2N/21W-15C02 S	297.9	7-28-59	141.3	156.6	2100
		10-22-59	141.9	156.0	
		11-23-59	145.0	152.9	
		1-05-60	132.8	165.1	
		3-04-60	132.2	165.7	
		4-13-60	132.1	165.8	
		6-01-60	135.2	162.7	
2N/21W-15M03 S	263.9	7-28-59	232.0	31.9	2100
		10-22-59	233.2	30.7	
		11-24-59	226.9	37.0	
		1-05-60	225.4	38.5	
		3-03-60	225.1	38.8	
		5-31-60	233.7	30.2	
2N/21W-15N01 S	280.0	7-23-59	245.6	34.4	2100
		10-22-59	242.2	37.8	
		11-24-59	242.0	38.0	
		1-05-60	242.2	37.8	
	281.0	3-08-60	243.2	37.8	
		4-13-60	248.7	32.3	
		5-31-60	248.0	33.0	
		6-30-60	249.6	31.4	
2N/21W-15P01 S	330.8	1-08-60	297.0*	33.8	2100
		5-31-60	357.0*	- 26.2	
2N/21W-16J01 S	259.9	7-28-59	95.6	164.3	2100
		10-22-59	95.1	164.8	
		11-24-59	95.1	164.8	
		1-05-60	94.9	165.0	
		3-03-60	94.2	165.7	
		4-13-60	94.0	165.9	
		5-31-60	95.2	164.7	
		6-30-60	93.4	166.5	
2N/21W-16R01 S	326.9	7-07-59	293.5	33.4	2100
		7-23-59	300.5	26.4	
		8-11-59	293.0	33.9	

* Questionable Measurement
** Approximate Reference Point Elevation

GROUND WATER LEVELS AT WELLS

State Well Number	R P Elev., in feet	Date	Dist. R.P. to Water Surface, in feet	Water Surface Elev., in feet	Agency Supplying Data
LAS POSAS VALLEY					40800
WEST LAS POSAS BASIN			40801		
2N/21W-16R01 S	326.9	9-11-59	298.1	28.8	2100
CONT.		10-06-59	292.0	34.9	
		10-22-59	291.9	35.0	
		11-12-59	295.5	31.4	
		12-11-59	291.9	35.0	
		12-30-59	291.5	35.4	
		1-27-60	294.0	32.9	
		2-25-60	297.5	29.4	
		3-29-60	302.0	24.9	
		5-04-60	305.6	21.3	
		5-27-60	321.8*	5.1	
		6-28-60	317.0	9.9	
2N/21W-16R02 S	335.8	10-22-59	304.3	31.5	2100
		11-27-59	308.3	27.5	
		1-08-60	303.8	32.0	
		3-08-60	305.2	30.6	
		5-31-60	317.8	18.0	
		6-30-60	310.0	25.8	
2N/21W-21H01 S	279.3	11-24-59	297.0*	- 17.7	2100
2N/21W-21M01 S	174.7	10-27-59	137.0	37.7	2100
		1-21-60	149.7	25.0	
		3-09-60	141.2	33.5	
		4-15-60	149.5	25.2	
		5-19-60	149.0	25.7	
2N/21W-28A01 S	268.1	7-23-59	265.3	2.8	2100
		11-24-59	269.3	- 1.2	
		1-05-60	255.2	12.9	
		4-13-60	262.0*	6.1	
		6-30-60	298.0*	- 29.9	
EAST LAS POSAS BASIN			40802		
2N/19W-01B01 S	692.8	8-13-59	82.0	610.8	2100
		10-28-59	60.9	631.9	
		12-01-59	57.7	635.1	
		3-10-60	58.4	634.4	
2N/19W-01E01 S	682.1	8-13-59	59.1	623.0	2100
		10-28-59	59.0	623.1	
		12-01-59	59.5	622.6	
		1-13-60	58.0	624.1	
		6-06-60	100.2*	581.9	

State Well Number	R P Elev., in feet	Date	Dist. R.P. to Water Surface, in feet	Water Surface Elev., in feet	Agency Supplying Data
LAS POSAS VALLEY					40800
EAST LAS POSAS BASIN			40802		
2N/19W-03A01 S	583.2	8-13-59	46.1	537.1	2100
		10-28-59	40.1	543.1	
		12-01-59	39.6	543.6	
		1-13-60	37.2	546.0	
		3-10-60	35.9	547.3	
		6-06-60	71.0*	512.2	
2N/19W-03A03 S	583.3	8-12-59	47.1	536.2	2100
		10-28-59	41.1	542.2	
		12-01-59	40.7	542.6	
		1-13-60	38.2	545.1	
		3-10-60	37.0	546.3	
		4-20-60	41.0	542.3	
		6-06-60	46.5	536.8	
2N/19W-03A04 S	579.1	8-13-59	44.0	535.1	2100
		10-28-59	38.6	540.5	
		12-01-59	38.2	540.9	
		1-13-60	35.8	543.3	
		3-10-60	33.8	545.3	
		4-20-60	36.9	542.2	
		6-06-60	42.1	537.0	
2N/19W-03A05 S	583.7	8-13-59	43.5	540.2	2100
		10-28-59	40.9	542.8	
		12-01-59	40.4	543.3	
		1-13-60	38.0	545.7	
		3-10-60	36.7	547.0	
		4-20-60	45.6	538.1	
		6-06-60	53.5	530.2	
2N/19W-03A06 S	580.3	8-13-59	39.2	541.1	2100
		10-28-59	40.3	540.0	
		12-01-59	40.0	540.3	
		1-13-60	37.6	542.7	
		3-10-60	36.6	543.7	
		4-20-60	37.2	543.1	
		6-06-60	42.1	538.2	
2N/19W-03A07 S	583.0	8-13-59	43.0	540.0	2100
		10-28-59	40.0	543.0	
		12-01-59	39.5	543.5	
		12-30-59	37.5	545.5	
		1-28-60	36.8	546.2	
		2-26-60	36.0	547.0	
		3-30-60	36.4	546.6	

* Questionable Measurement
** Approximate Reference Point Elevation

GROUND WATER LEVELS AT WELLS

State Well Number	R.P. Elev., in feet	Date	Dist. R.P. to Water Surface, in feet	Water Surface Elev., in feet	Agency Supplying Data
LAS POSAS VALLEY					40800
EAST LAS POSAS BASIN			40802		
2N/19W-03A07 S CONT.	583.0	5-04-60	37.2	545.8	2100
		5-27-60	42.3	540.7	
		6-29-60	45.8	537.2	
2N/19W-04K01 S	530.1	8-13-59	152.4	377.7	2100
		10-28-59	153.7	376.4	
		12-01-59	154.0	376.1	
		12-30-59	151.0	379.1	
		1-28-60	150.8	379.3	
		2-26-60	148.5	381.6	
		3-30-60	149.8	380.3	
		5-04-60	151.0	379.1	
		5-27-60	150.1	380.0	
		6-29-60	150.5	379.6	
2N/19W-05A01 S	478.7	8-12-59	242.2	236.5	2100
		10-27-59	243.0	235.7	
		11-30-59	243.7	235.0	
		12-30-59	242.1	236.6	
		1-28-60	241.6	237.1	
		2-26-60	241.2	237.5	
		3-30-60	241.2	237.5	
		5-04-60	241.4	237.3	
		5-27-60	239.5	239.2	
2N/19W-05K05 S	489.1	8-12-59	183.3	305.8	2100
		10-27-59	182.6	306.5	
		11-30-59	188.0	301.1	
		1-11-60	182.0	307.1	
		3-09-60	181.1	308.0	
		6-03-60	180.5	308.6	
2N/19W-05N01 S	477.9	8-13-59	122.0	355.9	2100
		10-27-59	121.4	356.5	
		11-30-59	121.9	356.0	
		1-13-60	122.0	355.9	
		3-09-60	122.0	355.9	
		4-14-60	121.7	356.2	
		6-03-60	120.5	357.4	
2N/19W-06E01 S	615.8	10-26-59	321.7	294.1	2100
		1-08-60	324.8	291.0	
		3-09-60	327.4	288.4	
		4-15-60	327.0	288.8	
2N/19W-06K02 S	508.7	10-26-59	274.4	234.3	2100

State Well Number	R.P. Elev., in feet	Date	Dist. R.P. to Water Surface, in feet	Water Surface Elev., in feet	Agency Supplying Data
LAS POSAS VALLEY					40800
EAST LAS POSAS BASIN			40802		
2N/19W-06K02 S CONT.	508.7	1-06-60	276.2	232.5	2100
		3-09-60	278.2	230.5	
		4-15-60	275.1	233.6	
		6-03-60	275.8	232.9	
2N/19W-06N03 S	443.5	10-26-59	96.9	346.6	2100
		11-25-59	92.8	350.7	
		1-06-60	89.8	353.7	
		3-09-60	88.8	354.7	
		4-15-60	88.2	355.3	
		6-03-60	89.4	354.1	
2N/19W-06Q01 S	455.1	8-05-59	103.9	351.2	2100
		10-26-59	103.2	351.9	
		1-06-60	101.3	353.8	
		4-15-60	100.3	354.8	
		6-03-60	101.0*	354.1	
2N/19W-06R01 S	471.2	8-05-59	133.3	337.9	2100
		10-27-59	119.1	352.1	
		11-27-59	116.5	354.7	
		12-30-59	117.0	354.2	
		1-28-60	116.2	355.0	
		2-26-60	115.9	355.3	
		3-30-60	115.7	355.5	
		5-03-60	115.7	355.5	
		5-27-60	115.8	355.4	
		6-29-60	116.3	354.9	
2N/19W-06R02 S	470.8	10-27-59	116.2	354.6	2100
		11-27-59	116.1	354.7	
		3-09-60	117.7	353.1	
		4-15-60	115.1	355.7	
		6-03-60	115.4	355.4	
2N/19W-08G03 S	491.7	11-30-59	150.8	340.9	2100
		1-13-60	150.0	341.7	
		3-09-60	144.2	347.5	
		4-18-60	146.2	345.5	
2N/19W-08Q01 S	519.0	8-13-59	157.8	361.2	2100
		10-28-59	158.0	361.0	
		11-30-59	157.5	361.5	
		1-13-60	157.1	361.9	
		3-09-60	156.6	362.4	
		4-18-60	156.3	362.7	

* Questionable Measurement
** Approximate Reference Point Elevation

GROUND WATER LEVELS AT WELLS

State Well Number	R.P. Elev., in feet	Date	Dist. R.P. to Water Surface, in feet	Water Surface Elev., in feet	Agency Supplying Data
LAS POSAS VALLEY					40800
EAST LAS POSAS BASIN			40802		
2N/19W-08Q01 S	519.0	6-03-60	156.4	362.6	2100
2N/19W-08R01 S	540.6	10-28-59	227.1	313.5	2100
		1-13-60	208.0	332.6	
		3-09-60	203.0	337.6	
		4-20-60	204.0	336.6	
2N/19W-09B01 S	523.5	8-13-59	137.4	386.1	2100
		10-28-59	136.3	387.2	
		12-01-59	136.5	387.0	
		1-30-60	136.8	386.7	
		3-10-60	137.0	386.5	
		4-20-60	137.6	385.9	
2N/19W-09F02 S	583.9	8-13-59	278.2	305.7	2100
		10-28-59	280.4	303.5	
		12-01-59	279.7	304.2	
		1-13-60	279.0	304.9	
		3-09-60	280.3	303.6	
		4-20-60	278.4	305.5	
		6-03-60	279.2	304.7	
2N/19W-09N02 S	551.8	8-13-59	228.2	323.6	2100
		1-13-60	218.5	333.3	
		3-09-60	213.7	338.1	
		4-20-60	212.5	339.3	
		6-03-60	214.6	337.2	
2N/19W-09P02 S	566.5	8-13-59	249.1	317.4	2100
		10-28-59	251.0	315.5	
		12-01-59	252.0	314.5	
		1-13-60	252.6	313.9	
		3-09-60	252.4	314.1	
		4-20-60	252.7	313.8	
		6-03-60	253.0	313.5	
2N/19W-16C01 S	642.2	8-13-59	214.4	427.8	2100
		10-28-59	213.5	428.7	
		12-01-59	217.0*	425.2	
		1-13-60	212.2	430.0	
		3-09-60	210.9	431.3	
		4-20-60	211.0	431.2	
		6-03-60	211.5	430.7	
2N/20W-01Q01 S	451.9	10-26-59	99.7	352.2	2100
		11-25-59	98.4	353.5	

State Well Number	R.P. Elev., in feet	Date	Dist. R.P. to Water Surface, in feet	Water Surface Elev., in feet	Agency Supplying Data
LAS POSAS VALLEY					40800
EAST LAS POSAS BASIN			40802		
2N/20W-01Q01 S CONT.	451.9	1-06-60	100.6	351.3	2100
		3-09-60	98.2	353.7	
		6-03-60	96.4	355.5	
2N/20W-02D02 S	546.6	3-08-60	383.2	163.4	2100
2N/20W-02N02 S	513.1	10-23-59	348.0	165.1	2100
		3-08-60	346.2	166.9	
		6-01-60	352.5	160.6	
2N/20W-04F01 S	481.9	7-15-59	341.0*	140.9	2100
		10-15-59	343.0*	138.9	
		11-15-59	341.0*	140.9	
		12-31-59	339.0*	142.9	
		2-29-60	333.0*	148.9	
		4-31-60	336.0*	145.9	
		5-31-60	340.0*	141.9	
		6-30-60	342.0*	139.9	
2N/20W-06B01 S	558.1	7-29-59	151.1	407.0	2100
		10-22-59	148.5	409.6	
		11-23-59	145.8	412.3	
		12-23-59	146.0	412.1	
		3-04-60	145.4	412.7	
2N/20W-08H01 S	430.6	7-29-59	360.5*	70.1	2100
		10-23-59	357.8*	72.8	
		11-27-59	362.2*	68.4	
		1-08-60	359.1	71.5	
		3-08-60	353.6	77.0	
		4-14-60	350.0*	80.6	
2N/20W-09F01 S	401.0	1-06-60	259.0	142.0	2100
		4-14-60	260.0*	141.0	
		6-01-60	265.0*	136.0	
2N/20W-09J02 S	387.9	7-29-59	255.5	132.4	2100
		10-23-59	253.0	134.9	
		11-27-59	246.3	141.6	
		6-01-60	250.2	137.7	
2N/20W-10G01 S	415.5	10-23-59	270.5	145.0	2100
		11-27-59	269.4	146.1	
		1-06-60	269.4	146.1	
		3-08-60	262.8	152.7	
		6-01-60	270.3	145.2	

* Questionable Measurement
** Approximate Reference Point Elevation

GROUND WATER LEVELS AT WELLS

State Well Number	R.P. Elev., in feet	Date	Dist. R.P. to Water Surface, in feet	Water Surface Elev., in feet	Agency Supplying Data
LAS POSAS VALLEY					40800
EAST LAS POSAS BASIN			40802		
2N/20W-10H01 S	429.6	1-06-60	282.3	147.3	2100
		3-08-60	277.4	152.2	
		4-14-60	282.5	147.1	
		6-01-60	282.9	146.7	
2N/20W-10R01 S	355.8	7-07-59	187.2	168.6	2100
		8-11-59	184.8	171.0	
		9-11-59	185.4	170.4	
		10-06-59	185.8	170.0	
		11-12-59	191.0	164.8	
		12-11-59	187.5	168.3	
		12-30-59	195.0	160.8	
		1-28-60	188.4	167.4	
		2-26-60	188.9	166.9	
		3-30-60	189.4	166.4	
		5-03-60	190.0	165.8	
		5-27-60	191.6	164.2	
		6-28-60	199.5	156.3	
2N/20W-12G02 S	420.8	8-05-59	83.6*	337.2	2100
		10-23-59	78.6	342.2	
		11-25-59	78.0	342.8	
		12-30-59	77.5	343.3	
		1-28-60	77.0	343.8	
		2-26-60	76.5	344.3	
		3-30-60	76.0	344.8	
		5-03-60	76.3	344.5	
		5-27-60	76.7	344.1	
		6-29-60	85.0*	335.8	
2N/20W-12G03 S	420.4	10-23-59	78.8	341.6	2100
		11-25-59	78.2	342.2	
		1-06-60	77.6	342.8	
		3-09-60	76.5	343.9	
		4-15-60	76.2	344.2	
2N/20W-12H01 S	427.3	8-05-59	84.5	342.8	2100
		10-26-59	85.5	341.8	
		11-25-59	81.1	346.2	
		1-06-60	79.0	348.3	
		3-09-60	78.9	348.4	
		4-15-60	78.0	349.3	
2N/20W-12H02 S	428.7	10-26-59	86.4	342.3	2100
		11-25-59	82.0	346.7	
		1-06-60	79.9	348.8	

State Well Number	R.P. Elev., in feet	Date	Dist. R.P. to Water Surface, in feet	Water Surface Elev., in feet	Agency Supplying Data
LAS POSAS VALLEY					40800
EAST LAS POSAS BASIN			40802		
2N/20W-12H02 S CONT.	428.7	3-09-60	79.9	348.8	2100
		4-15-60	78.0	350.7	
		6-03-60	82.4	346.3	
2N/20W-12J01 S	429.2	10-26-59	205.5	223.7	2100
		11-25-59	199.5	229.7	
		1-06-60	199.9	229.3	
		4-15-60	202.2	227.0	
2N/20W-16C01 S	292.7	7-29-59	211.2	81.5	2100
		10-23-59	195.0	97.7	
		11-24-59	194.0	98.7	
		12-30-59	189.5	103.2	
		5-27-60	207.0	85.7	
2N/20W-17J03 S	276.9	7-29-59	218.8	58.1	2100
		10-23-59	221.6	55.3	
		11-24-59	221.7	55.2	
		1-05-60	223.0	53.9	
		3-04-60	223.9	53.0	
		4-14-60	224.7	52.2	
		6-01-60	225.7	51.2	
2N/20W-18A01 S	375.6	1-05-60	288.2	87.4	2100
3N/19W-29E01 S	852.1	8-05-59	210.1	642.0	2100
		10-27-59	210.8	641.3	
		11-27-59	211.4	640.7	
		1-11-60	206.6	645.5	
		3-09-60	202.0	650.1	
		4-18-60	203.0	649.1	
		6-03-60	208.0	644.1	
3N/19W-29E02 S	852.1	10-27-59	210.6	641.5	2100
		11-27-59	210.9	641.2	
		3-09-60	199.5	652.6	
		6-06-60	205.5	646.6	
3N/19W-29F07 S	855.2	10-27-59	214.9*	640.3	2100
		1-11-60	212.8	642.4	
		3-09-60	203.8	651.4	
		4-18-60	208.0	647.2	
3N/19W-29K03 S	851.8	8-05-59	199.0	652.8	2100
		10-27-59	203.5	648.3	
		11-27-59	206.5	645.3	

* Questionable Measurement
** Approximate Reference Point Elevation

GROUND WATER LEVELS AT WELLS

State Well Number	R.P. Elev., in feet	Date	Dist. R.P. to Water Surface, in feet	Water Surface Elev., in feet	Agency Supplying Data
LAS POSAS VALLEY					40800
EAST LAS POSAS BASIN			40802		
3N/19W-29K03 S	851.8	1-11-60	200.9	650.9	2100
CONT.		3-09-60	199.2	652.6	
3N/19W-29L02 S	844.0	8-05-59	204.4	639.6	2100
		10-27-59	205.0	639.0	
		11-27-59	205.6	638.4	
		12-30-59	200.7	643.3	
		1-28-60	197.5	646.5	
		2-26-60	193.7	650.3	
		3-30-60	193.4	650.6	
		5-03-60	194.0	650.0	
		5-27-60	198.8	645.2	
		6-29-60	200.4	643.6	
3N/19W-29L03 S	835.9	1-11-60	188.6	647.3	2100
		3-09-60	185.0	650.9	
3N/19W-29M02 S	861.0	1-08-60	215.5	645.5	2100
		3-09-60	211.0	650.0	
3N/19W-30G01 S	872.8	6-03-60	218.6	654.2	2100
3N/19W-30H01 S	882.8	8-05-59	234.5	648.3	2100
		10-27-59	237.7	645.1	
		11-27-59	240.4	642.4	
		1-08-60	239.6	643.2	
		3-09-60	232.8	650.0	
		4-15-60	228.3	654.5	
		6-03-60	231.2	651.6	
3N/19W-30K01 S	862.0	8-05-59	205.4	656.6	2100
		10-27-59	208.4	653.6	
		11-27-59	207.8	654.2	
		12-30-59	209.2	652.8	
		1-28-60	207.5	654.5	
		2-26-60	204.2	657.8	
		3-30-60	204.4	657.6	
		5-03-60	204.0	658.0	
		5-27-60	204.8	657.2	
3N/19W-30P01 S	762.2	8-05-59	63.0	699.2	2100
		10-27-59	56.6	705.6	
		11-27-59	56.2	706.0	
		1-06-60	60.0	702.2	
		3-09-60	63.0	699.2	
		4-15-60	63.8	698.4	

State Well Number	R.P. Elev., in feet	Date	Dist. R.P. to Water Surface, in feet	Water Surface Elev., in feet	Agency Supplying Data
LAS POSAS VALLEY					40800
EAST LAS POSAS BASIN			40802		
3N/19W-30P01 S	762.2	6-03-60	62.2	700.0	2100
3N/19W-33P01 S	730.6	10-27-59	274.0	456.6	2100
		11-27-59	274.5	456.1	
		12-30-59	274.8	455.8	
		1-28-60	275.5	455.1	
		2-26-60	274.7	455.9	
		5-27-60	277.1	453.5	
3N/19W-33P02 S	747.1	7-17-59	296.7	450.4	2100
		8-24-59	299.0	448.1	
		10-05-59	299.0	448.1	
		12-01-59	304.5	442.6	
		4-04-60	306.0	441.1	
3N/19W-33P03 S	732.5	7-17-59	280.0	452.5	2100
		8-24-59	285.0	447.5	
		10-05-59	286.5	446.0	
		10-27-59	285.6	446.9	
		12-01-59	287.0	445.5	
		4-04-60	289.4	443.1	
3N/19W-34R01 S	590.2	8-13-59	53.6	536.6	2100
		10-28-59	48.1	542.1	
		12-01-59	47.8	542.4	
		1-13-60	45.3	544.9	
		3-10-60	44.0	546.2	
		4-20-60	48.8	541.4	
		6-06-60	53.8	536.4	
3N/19W-35N02 S	592.1	8-13-59	56.8	535.3	2100
		10-28-59	49.0	543.1	
		12-01-59	48.7	543.4	
		1-13-60	46.1	546.0	
		3-10-60	44.8	547.3	
		4-20-60	48.8	543.3	
		6-06-60	53.9	538.2	
3N/20W-25J03 S	779.4	7-30-59	101.9	677.5	2100
		11-27-59	105.7	673.7	
		1-06-60	103.1	676.3	
		3-08-60	102.1	677.3	
		4-14-60	102.8	676.6	
3N/20W-27G02 S	847.3	11-23-59	147.0	700.3	2100
		12-23-59	147.0	700.3	

* Questionable Measurement
** Approximate Reference Point Elevation

GROUND WATER LEVELS AT WELLS

State Well Number	R.P. Elev., in feet	Date	Dist. R.P. to Water Surface, in feet	Water Surface Elev., in feet	Agency Supplying Data
LAS POSAS VALLEY					40800
EAST LAS POSAS BASIN			40802		
3N/20W-27G02 S CONT.	847.3	4-12-60	147.1	700.2	2100
		5-25-60	147.5	699.8	
3N/20W-27L01 S	801.9	7-29-59	118.5	683.4	2100
		10-22-59	118.1	683.8	
		11-23-59	119.1	682.8	
		12-23-59	188.8*	613.1	
		3-04-60	118.4	683.5	
		4-12-60	118.2	683.7	
		5-25-60	118.5	683.4	
3N/20W-27L02 S	797.5	7-29-59	114.8	682.7	2100
		10-22-59	114.5	683.0	
		11-23-59	115.8	681.7	
		12-23-59	115.5	682.0	
		3-04-60	114.9	682.6	
		4-12-60	114.5	683.0	
		5-25-60	114.5	683.0	
3N/20W-28P01 S	724.0**	4-12-60	95.5*	628.5	2100
		5-25-60	96.5*	627.5	
3N/20W-32F01 S	740.1	7-29-59	118.7	621.4	2100
		10-22-59	118.7	621.4	
		11-23-59	118.5	621.6	
		12-23-59	118.4	621.7	
		3-04-60	118.9	621.2	
		4-12-60	118.2	621.9	
		5-25-60	118.2	621.9	
3N/20W-32G01 S	682.7	10-22-59	104.7	578.0	2100
		12-23-59	101.8	580.9	
		3-04-60	104.2	578.5	
3N/20W-33C01 S	684.8	7-29-59	106.1	578.7	2100
		11-23-59	117.5	567.3	
		12-23-59	111.9	572.9	
		4-12-60	115.4	569.4	
3N/20W-33M02 S	640.2	7-29-59	546.0*	94.2	2100
		10-23-59	537.0*	103.2	
		11-24-59	540.0*	100.2	
		1-05-60	539.0*	101.2	
		3-04-60	539.0*	101.2	
		6-01-60	542.0*	98.2	
3N/20W-34F01 S	660.0	7-15-59	508.0*	152.0	2100
LAS POSAS VALLEY					40800
EAST LAS POSAS BASIN			40802		
3N/20W-34F01 S CONT.	660.0	10-15-59	513.0*	147.0	2100
		11-15-59	513.0*	147.0	
		12-31-59	511.0*	149.0	
		2-29-60	505.0*	155.0	
		5-31-60	518.0*	142.0	
		6-30-60	519.0*	141.0	
3N/20W-34L01 S	663.5	7-15-59	514.0*	149.5	2100
		10-15-59	518.0*	145.5	
		11-15-59	518.0*	145.5	
		12-31-59	517.0*	146.5	
		2-29-60	509.0*	154.5	
		3-31-60	520.0*	143.5	
		5-31-60	517.0*	146.5	
		6-30-60	519.0*	144.5	
3N/20W-36G01 S	610.4	11-27-59	322.0	288.4	2100
		1-08-60	316.2	294.2	
		6-01-60	330.0*	280.4	
3N/20W-36N01 S	573.2	1-06-60	283.5	289.7	2100

* Questionable Measurement
** Approximate Reference Point Elevation

GROUND WATER LEVELS AT WELLS

State Well Number	R.P. Elev., in feet	Date	Dist. R.P. to Water Surface, in feet	Water Surface Elev., in feet	Agency Supplying Data
	SIMI VALLEY				40900
2N/17W-04N01 S	1095.8	7-07-59	30.7	1065.1	2100
		9-02-59	31.5	1064.3	
		11-05-59	31.8	1064.0	
		12-09-59	31.2	1064.6	
		2-10-60	30.8	1065.0	
		3-21-60	30.8	1065.0	
		5-10-60	30.7	1065.1	
		6-14-60	31.0	1064.8	
2N/17W-05M01 S	1047.2	7-08-59	36.5	1010.7	2100
		9-04-59	41.1	1006.1	
		11-06-59	40.7	1006.5	
		12-09-59	39.0	1008.2	
		2-10-60	40.0	1007.2	
		3-22-60	42.5	1004.7	
		5-10-60	41.6	1005.6	
		6-14-60	44.0	1003.2	
2N/17W-05Q01 S	1054.4	7-07-59	39.2	1015.2	2100
		9-02-59	40.0	1014.4	
		11-05-59	42.3	1012.1	
		12-09-59	42.9	1011.5	
		2-10-60	44.5	1009.9	
		3-21-60	44.6	1009.8	
		5-10-60	45.2	1009.2	
		6-14-60	47.4	1007.0	
2N/17W-06G01 S	1080.1	9-04-59	59.0	1021.1	2100
		12-09-59	57.0	1023.1	
		2-15-60	58.2	1021.9	
		3-22-60	59.0	1021.1	
		6-14-60	61.8	1018.3	
2N/17W-06J01 S	1039.9	7-08-59	81.3	958.6	2100
		9-04-59	81.9	958.0	
		11-06-59	82.1	957.8	
		12-09-59	82.0	957.9	
		2-10-60	81.4	958.5	
		3-22-60	84.5	955.4	
		5-10-60	84.8	955.1	
		6-14-60	84.8	955.1	
2N/17W-06N01 S	991.6	7-08-59	258.2	733.4	2100
		9-11-59	254.5*	737.1	
		11-06-59	254.8	736.8	
		12-11-59	252.4	739.2	
		2-17-60	253.0	738.6	
		3-22-60	255.0	736.6	

State Well Number	R.P. Elev., in feet	Date	Dist. R.P. to Water Surface, in feet	Water Surface Elev., in feet	Agency Supplying Data
	SIMI VALLEY				40900
2N/17W-06N01 S CONT.	991.6	5-12-60	254.2	737.4	2100
		6-15-60	253.3	738.3	
2N/17W-07D01 S	996.6	7-08-59	253.4*	743.2	2100
		9-11-59	261.3*	735.3	
		11-06-59	242.0	754.6	
		12-11-59	230.0	766.6	
		2-15-60	233.2	763.4	
		5-12-60	254.0*	742.6	
		6-15-60	256.8*	739.8	
2N/17W-07D04 S	989.8	7-08-59	259.5	730.3	2100
		9-11-59	255.4	734.4	
		11-06-59	256.8	733.0	
		12-11-59	255.5	734.3	
		2-15-60	252.7	737.1	
		3-22-60	254.6	735.2	
		5-12-60	254.2	735.6	
		6-15-60	254.0	735.8	
2N/17W-07G03 S	981.6	7-07-59	63.8	917.8	2100
		9-02-59	64.5	917.1	
		11-04-59	64.5	917.1	
		12-08-59	64.7	916.9	
		2-05-60	63.5	918.1	
		3-18-60	65.6	916.0	
		5-10-60	66.0	915.6	
		6-13-60	67.2	914.4	
2N/17W-07N01 S	958.2	7-07-59	118.1	840.1	2100
		8-28-59	119.3	838.9	
		11-04-59	121.5	836.7	
		12-08-59	122.2	836.0	
		2-05-60	122.7	835.5	
		3-18-60	123.8	834.4	
		5-06-60	123.6	834.6	
		6-13-60	123.6	834.6	
2N/17W-08A01 S	1057.5	7-07-59	48.5	1009.0	2100
		9-02-59	49.3	1008.2	
		11-05-59	51.0	1006.5	
		12-09-59	47.6	1009.9	
		3-21-60	53.8	1003.7	
		5-04-60	53.2	1004.3	
		6-29-60	58.0	999.5	
2N/17W-08F01 S	1011.1	12-09-59	32.4	978.7	2100
		3-21-60	31.9	979.2	

* Questionable Measurement
** Approximate Reference Point Elevation

GROUND WATER LEVELS AT WELLS

State Well Number	R.P. Elev., in feet	Date	Dist. R.P. to Water Surface, in feet	Water Surface Elev., in feet	Agency Supplying Data
	SIMI VALLEY				40900
2N/17W-08F01 S	1011.1	5-10-60	32.2	978.9	2100
CONT.		6-14-60	31.7	979.4	
2N/17W-08F03 S	992.8	2-05-60	95.8	897.0	2100
		5-10-60	113.7*	879.1	
		6-13-60	115.8*	877.0	
2N/17W-08H01 S	1024.5	9-02-59	17.8	1006.7	2100
		11-04-59	18.4	1006.1	
		12-08-59	19.5	1005.0	
		2-05-60	18.4	1006.1	
		3-18-60	18.2	1006.3	
		5-10-60	19.5	1005.0	
		6-14-60	30.1*	994.4	
2N/17W-08J03 S	1016.0	7-07-59	18.8	997.2	2100
		9-02-59	19.8	996.2	
		11-04-59	20.0	996.0	
		12-08-59	20.0	996.0	
		2-05-60	19.1	996.9	
		3-18-60	19.1	996.9	
		5-10-60	20.4	995.6	
		6-14-60	20.5	995.5	
2N/17W-08L01 S	990.1	7-07-59	14.4	975.7	2100
		9-02-59	15.3	974.8	
		11-04-59	16.1	974.0	
		12-08-59	16.0	974.1	
		2-05-60	15.0	975.1	
		3-18-60	17.0	973.1	
		5-10-60	17.5	972.6	
		6-13-60	17.8	972.3	
2N/17W-08M01 S	987.4	7-07-59	107.0	880.4	2100
		9-02-59	112.0	875.4	
		3-30-60	109.2	878.2	
		5-04-60	105.0	882.4	
		6-29-60	122.8	864.6	
2N/17W-08P01 S	991.3	7-07-59	14.6	976.7	2100
		9-02-59	15.4	975.9	
		11-04-59	15.2	976.1	
		12-08-59	15.1	976.2	
		2-05-60	14.0	977.3	
		3-18-60	18.4	972.9	
		5-10-60	18.9	972.4	
		6-13-60	19.1	972.2	
2N/17W-08R01 S	1005.7	7-07-59	10.7	995.0	2100

State Well Number	R.P. Elev., in feet	Date	Dist. R.P. to Water Surface, in feet	Water Surface Elev., in feet	Agency Supplying Data
	SIMI VALLEY				40900
2N/17W-08R01 S	1005.7	9-02-59	11.6	994.1	2100
CONT.		11-04-59	11.1	994.6	
		12-08-59	11.7	994.0	
		2-05-60	11.3	994.4	
		3-18-60	11.2	994.5	
		5-10-60	15.8	989.9	
		6-14-60	16.0	989.7	
2N/17W-09B05 S	1054.4	7-07-59	24.2	1030.2	2100
		9-02-59	26.0	1028.4	
		11-04-59	28.6	1025.8	
		12-08-59	29.2	1025.2	
		2-05-60	26.5	1027.9	
		3-18-60	26.2	1028.2	
		5-10-60	31.1	1023.3	
		6-14-60	32.1	1022.3	
2N/17W-09E01 S	1027.0	7-07-59	13.6	1013.4	2100
		9-02-59	15.2	1011.8	
		11-04-59	15.8	1011.2	
		12-08-59	16.9	1010.1	
		2-05-60	15.8	1011.2	
		3-18-60	15.6	1011.4	
		5-10-60	16.9	1010.1	
		6-14-60	21.2	1005.8	
2N/17W-09F01 S	1042.4	7-07-59	18.4	1024.0	2100
		9-02-59	20.6	1021.8	
		11-04-59	22.0	1020.4	
		12-08-59	22.5	1019.9	
		2-05-60	22.1	1020.3	
		3-18-60	22.5	1019.9	
		5-10-60	23.2	1019.2	
		6-14-60	24.5	1017.9	
2N/17W-09L01 S	1034.0	7-07-59	11.4	1022.6	2100
		9-02-59	13.4	1020.6	
		11-04-59	14.6	1019.4	
		12-08-59	14.8	1019.2	
		2-05-60	13.7	1020.3	
		3-18-60	13.7	1020.3	
		5-10-60	14.2	1019.8	
		6-14-60	14.5	1019.5	
2N/17W-09M02 S	1021.4	7-07-59	8.9	1012.5	2100
		9-02-59	DRY		
		11-04-59	DRY		
		12-08-59	DRY		

* Questionable Measurement
** Approximate Reference Point Elevation

GROUND WATER LEVELS AT WELLS

State Well Number	R.P. Elev., in feet	Date	Dist. R.P. to Water Surface, in feet	Water Surface Elev., in feet	Agency Supplying Data
	SIMI VALLEY				40900
2N/17W-09M02 S CONT.	1021.4	2-05-60	9.5	1011.9	2100
		3-18-60	9.6	1011.8	
		5-10-60	10.4	1011.0	
		6-14-60	DRY		
2N/17W-09N02 S	1046.0	7-07-59	32.8	1013.2	2100
		9-02-59	31.1	1014.9	
		11-04-59	29.8	1016.2	
		12-09-59	32.4	1013.6	
		2-09-60	29.7	1016.3	
		3-18-60	30.8	1015.2	
		5-10-60	36.0	1010.0	
		6-14-60	33.8	1012.2	
2N/17W-09N05 S	1048.4	7-07-59	26.0	1022.4	2100
		9-02-59	25.6	1022.8	
		11-04-59	25.5	1022.9	
		12-09-59	26.7	1021.7	
		2-09-60	24.8	1023.6	
		3-18-60	25.2	1023.2	
		5-10-60	26.0	1022.4	
		6-14-60	26.4	1022.0	
2N/17W-09P07 S	1046.6	7-07-59	14.8	1031.8	2100
		9-02-59	15.3	1031.3	
		11-05-59	17.0	1029.6	
		12-09-59	17.6	1029.0	
		2-09-60	17.7	1028.9	
		3-21-60	18.2	1028.4	
		5-10-60	18.5	1028.1	
		6-14-60	19.0	1027.6	
2N/17W-09Q04 S	1056.5	7-07-59	27.8	1028.7	2100
		9-02-59	28.2	1028.3	
		11-04-59	29.0	1027.5	
		12-08-59	29.5	1027.0	
		12-31-59	29.5	1027.0	
		1-28-60	29.8	1026.7	
		2-26-60	29.9	1026.6	
		3-30-60	29.5	1027.0	
		5-04-60	29.8	1026.7	
		5-27-60	34.4	1022.1	
		6-29-60	35.8	1020.7	
2N/17W-16A04 S	1077.0	7-07-59	79.5	997.5	2100
		12-09-59	80.2	996.8	
		2-10-60	69.6	1007.4	
		5-10-60	84.8	992.2	

State Well Number	R.P. Elev., in feet	Date	Dist. R.P. to Water Surface, in feet	Water Surface Elev., in feet	Agency Supplying Data
	SIMI VALLEY				40900
2N/17W-16G01 S	1120.0**	7-07-59	178.0	942.0	2100
		9-02-59	176.1	943.9	
		12-09-59	155.2	964.8	
		2-10-60	150.6	969.4	
2N/18W-01F01 S	1009.9	7-08-59	308.5	701.4	2100
		9-11-59	310.3	699.6	
		11-06-59	307.1	702.8	
		2-15-60	321.0	688.9	
		3-22-60	318.8	691.1	
		5-12-60	306.0	703.9	
		6-15-60	309.8	700.1	
2N/18W-01L01 S	991.6	7-08-59	294.5	697.1	2100
		9-11-59	297.4*	694.2	
		11-06-59	297.3*	694.3	
		12-11-59	294.2	697.4	
		2-17-60	289.1*	702.5	
		3-22-60	287.1*	704.5	
		5-12-60	288.2	703.4	
		6-15-60	290.0	701.6	
2N/18W-01M01 S	993.6	7-08-59	300.3*	693.3	2100
		9-11-59	294.2	699.4	
		11-06-59	294.9	698.7	
		12-11-59	295.4*	698.2	
		2-17-60	289.8	703.8	
		3-22-60	288.1	705.5	
		5-13-60	292.0	701.6	
		6-15-60	293.7	699.9	
2N/18W-01P01 S	985.6	7-08-59	288.8*	696.8	2100
		9-11-59	282.0*	703.6	
		11-06-59	284.0	701.6	
		2-17-60	279.7	705.9	
		3-22-60	278.8	706.8	
		5-12-60	284.8	700.8	
2N/18W-02K01 S	968.8	7-08-59	259.3	709.5	2100
		9-11-59	261.2	707.6	
		11-06-59	262.0	706.8	
		12-11-59	261.0	707.8	
		12-31-59	260.5	708.3	
		1-29-60	260.0	708.8	
		2-26-60	259.6	709.2	
		3-30-60	259.1	709.7	
		5-27-60	265.5	703.3	
2N/18W-03A01 S	1060.6	7-09-59	45.5	1015.1	2100

* Questionable Measurement
** Approximate Reference Point Elevation

GROUND WATER LEVELS AT WELLS

State Well Number	R.P. Elev., in feet	Date	Dist. R.P. to Water Surface, in feet	Water Surface Elev., in feet	Agency Supplying Data
	SIMI VALLEY				40900
2N/18W-03A01 S CONT.	1060.6	9-11-59	48.2	1012.4	2100
		11-06-59	48.4	1012.2	
		12-11-59	48.0	1012.6	
		2-17-60	45.2	1015.4	
		3-22-60	42.0	1018.6	
		5-13-60	42.6	1018.0	
		6-15-60	44.1	1016.5	
2N/18W-04N01 S	843.2	7-09-59	183.9	659.3	2100
		9-11-59	181.4	661.8	
		11-05-59	173.9	669.3	
		12-14-59	177.8	665.4	
		12-31-59	168.1	675.1	
		1-29-60	165.8	677.4	
		2-26-60	161.0	682.2	
		3-30-60	165.0	678.2	
		5-04-60	179.8	663.4	
		5-27-60	180.4	662.8	
		6-29-60	192.8	650.4	
2N/18W-04N02 S	841.1	7-09-59	171.5	669.6	2100
		12-23-59	174.6	666.5	
		2-17-60	167.5	673.6	
		3-23-60	161.5	679.6	
2N/18W-04P02 S	853.2	11-05-59	158.5*	694.7	2100
		3-31-60	150.0	703.2	
		6-15-60	161.3	691.9	
2N/18W-07F03 S	723.3	7-01-59	44.0	679.3	2100
		8-25-59	43.0	680.3	
		12-03-59	44.2	679.1	
		1-21-60	47.0*	676.3	
		3-15-60	44.8	678.5	
		4-21-60	44.6	678.7	
		6-08-60	46.4	676.9	
2N/18W-07G02 S	711.0	12-03-59	29.5	681.5	2100
		3-15-60	27.3	683.7	
		4-26-60	27.7	683.3	
		6-08-60	28.0	683.0	
2N/18W-07L01 S	753.4	8-25-59	39.8	713.6	2100
		10-30-59	58.6	694.8	
		1-21-60	41.6	711.8	
2N/18W-07P01 S	813.8	7-01-59	25.6	788.2	2100
		8-25-59	26.0	787.8	

State Well Number	R.P. Elev., in feet	Date	Dist. R.P. to Water Surface, in feet	Water Surface Elev., in feet	Agency Supplying Data
	SIMI VALLEY				40900
2N/18W-07P01 S CONT.	813.8	10-30-59	25.2	788.6	2100
		12-03-59	25.5	788.3	
		3-15-60	25.1	788.7	
		4-21-60	27.2	786.6	
		6-08-60	25.6	788.2	
2N/18W-07R02 S	726.6	7-01-59	6.5	720.1	2100
		8-26-59	7.9	718.7	
		10-30-59	6.2	720.4	
		12-03-59	6.2	720.4	
		1-29-60	6.2	720.4	
		3-15-60	6.3	720.3	
		4-26-60	7.4	719.2	
		6-08-60	8.2	718.4	
2N/18W-08B01 S	757.2	7-09-59	107.4	649.8	2100
		9-14-59	102.6	654.6	
		11-05-59	105.0	652.2	
		12-14-59	102.5	654.7	
		2-17-60	79.0	678.2	
		3-23-60	77.5	679.7	
		5-13-60	105.0	652.2	
		6-15-60	100.7	656.5	
2N/18W-08C02 S	746.4	7-09-59	90.5	655.9	2100
		9-14-59	87.5	658.9	
		11-05-59	88.5	657.9	
		12-14-59	84.2	662.2	
		2-17-60	62.1	684.3	
		3-23-60	60.9	685.5	
		5-13-60	88.0*	658.4	
		6-15-60	85.0	661.4	
2N/18W-08E02 S	724.2	12-03-59	72.6	651.6	2100
		1-21-60	74.2	650.0	
		3-15-60	71.0	653.2	
2N/18W-08F08 S	737.9	10-30-59	92.4	645.5	2100
		1-29-60	72.8	665.1	
		3-15-60	68.7	669.2	
		4-26-60	89.0	648.9	
2N/18W-08J02 S	763.4	7-09-59	110.2*	653.2	2100
		8-11-59	76.0*	687.4	
		9-14-59	106.5	656.9	
		11-05-59	112.3*	651.1	
		12-14-59	109.6	653.8	
		2-17-60	106.0*	657.4	

* Questionable Measurement
** Approximate Reference Point Elevation

GROUND WATER LEVELS AT WELLS

State Well Number	R.P. Elev., in feet	Date	Dist. R.P. to Water Surface, in feet	Water Surface Elev., in feet	Agency Supplying Data
	SIMI VALLEY				40900
2N/18W-08J02 S	763.4	3-23-60	101.1	662.3	2100
CONT.		5-13-60	105.6	657.8	
2N/18W-08L01 S	745.9	8-26-59	111.3	634.6	2100
		10-30-59	111.9	634.0	
		12-04-59	113.1	632.8	
		1-29-60	110.2	635.7	
		3-15-60	96.8	649.1	
		6-08-60	101.9	644.0	
2N/18W-08P03 S	759.7	7-01-59	111.0	648.7	2100
		8-26-59	113.3	646.4	
		10-30-59	112.9	646.8	
		12-04-59	112.4	647.3	
		12-31-59	110.6	649.1	
		1-28-60	107.6	652.1	
		2-26-60	104.7	655.0	
		3-30-60	104.9	654.8	
		5-04-60	106.7	653.0	
		5-27-60	107.2	652.5	
		6-29-60	109.4	650.3	
2N/18W-08P04 S	752.1	7-01-59	109.0	643.1	2100
		10-30-59	111.0	641.1	
		12-04-59	110.4	641.7	
		1-29-60	107.5	644.6	
		3-10-60	104.5	647.6	
2N/18W-08Q01 S	768.7	7-01-59	122.2	646.5	2100
		8-26-59	123.0	645.7	
		11-02-59	123.5	645.2	
		12-04-59	122.5	646.2	
		1-29-60	120.2	648.5	
		3-16-60	114.2	654.5	
		4-26-60	120.5	648.2	
		6-08-60	120.5	648.2	
2N/18W-09M01 S	780.2	7-09-59	124.1	656.1	2100
		9-14-59	127.8	652.4	
		11-05-59	120.0	660.2	
		12-14-59	119.8	660.4	
		2-17-60	104.2	676.0	
		3-23-60	102.4	677.8	
		5-13-60	124.4	655.8	
		6-15-60	128.4	651.8	
2N/18W-09N01 S	787.7	11-02-59	DRY		2100
		1-29-60	DRY		

State Well Number	R.P. Elev., in feet	Date	Dist. R.P. to Water Surface, in feet	Water Surface Elev., in feet	Agency Supplying Data
	SIMI VALLEY				40900
2N/18W-09N01 S	787.7	3-16-60	DRY		2100
CONT.		4-26-60	DRY		
2N/18W-09P02 S	803.8	8-26-59	151.1*	652.7	2100
		12-04-59	156.5*	647.3	
		1-29-60	136.0	667.8	
		3-16-60	131.2	672.6	
2N/18W-10A01 S	927.9	9-11-59	231.7	696.2	2100
		11-10-59	231.1	696.8	
		12-11-59	231.2	696.7	
		2-17-60	228.1	699.8	
		3-23-60	227.2	700.7	
		5-13-60	231.0	696.9	
2N/18W-10Q03 S	867.7	7-03-59	123.1	744.6	2100
		8-27-59	130.0	737.7	
		11-03-59	131.0	736.7	
		12-04-59	134.2	733.5	
		2-04-60	131.2	736.5	
		3-16-60	127.0	740.7	
		5-06-60	127.9	739.8	
		6-10-60	131.1	736.6	
2N/18W-10R06 S	875.9	7-03-59	161.0	714.9	2100
		8-27-59	162.6	713.3	
		11-03-59	159.7	716.2	
		12-04-59	160.2	715.7	
		2-04-60	158.0	717.9	
		3-16-60	158.6	717.3	
		5-06-60	163.3	712.6	
		6-10-60	164.8	711.1	
2N/18W-10R07 S	878.1	7-03-59	161.0	717.1	2100
		8-27-59	162.8	715.3	
		11-03-59	159.8	718.3	
		12-04-59	160.2	717.9	
		2-04-60	158.0	720.1	
		3-16-60	158.2	719.9	
		5-06-60	164.0	714.1	
		6-10-60	165.2	712.9	
2N/18W-10R08 S	872.2	7-03-59	139.9	732.3	2100
		8-27-59	140.6	731.6	
		11-03-59	138.0	734.2	
		12-07-59	137.5	734.7	
		2-05-60	138.8	733.4	
		3-18-60	138.8	733.4	

* Questionable Measurement
** Approximate Reference Point Elevation

GROUND WATER LEVELS AT WELLS

State Well Number	R.P. Elev., in feet	Date	Dist. R.P. to Water Surface, in feet	Water Surface Elev., in feet	Agency Supplying Data
	SIMI VALLEY				40900
2N/18W-10R08 S CONT.	872.2	5-06-60	140.0	732.2	2100
		6-10-60	141.1	731.1	
2N/18W-11A04 S	971.6	7-03-59	259.5*	712.1	2100
		8-27-59	261.5	710.1	
		11-03-59	260.9	710.7	
		12-07-59	263.2	708.4	
		2-05-60	254.0	717.6	
		3-18-60	249.2	722.4	
		5-06-60	253.0	718.6	
		5-27-60	253.9	717.7	
		6-29-60	262.5	709.1	
2N/18W-11B02 S	951.9	11-06-59	256.0	695.9	2100
		2-17-60	248.8	703.1	
		3-23-60	250.7	701.2	
		5-13-60	255.7	696.2	
2N/18W-11J02 S	939.4	7-03-59	218.0	721.4	2100
		8-27-59	220.8	718.6	
		11-03-59	219.0	720.4	
		12-07-59	219.5	719.9	
		2-05-60	216.2	723.2	
2N/18W-12L03 S	949.6	7-06-59	200.0	749.6	2100
		8-11-59	200.4	749.2	
		8-28-59	200.6	749.0	
		10-07-59	200.0	749.6	
		11-04-59	199.8	749.8	
		12-08-59	199.6	750.0	
		12-31-59	200.0	749.6	
		1-28-60	200.4	749.2	
		2-26-60	200.7	748.9	
		3-30-60	199.9	749.7	
		5-04-60	201.1	748.5	
		5-27-60	201.3	748.3	
		6-28-60	206.0	743.6	
2N/18W-13C01 S	940.3	7-07-59	64.1	876.2	2100
		8-28-59	65.9	874.4	
		11-04-59	68.4	871.9	
		12-08-59	67.9	872.4	
		2-05-60	72.0	868.3	
		3-18-60	69.2	871.1	
		5-06-60	72.1	868.2	
		6-13-60	69.5	870.8	
2N/18W-14C01 S	884.6	8-27-59	65.9	818.7	2100

State Well Number	R.P. Elev., in feet	Date	Dist. R.P. to Water Surface, in feet	Water Surface Elev., in feet	Agency Supplying Data
	SIMI VALLEY				40900
2N/18W-14C01 S CONT.	884.6	11-03-59	64.3	820.3	2100
		12-31-59	67.2	817.4	
		1-28-60	66.2	818.4	
		2-26-60	67.3	817.3	
		3-30-60	68.2	816.4	
		5-04-60	70.5	814.1	
		5-27-60	71.0	813.6	
		6-29-60	81.6	803.0	
2N/18W-14C03 S	884.2	7-03-59	71.0	813.2	2100
		8-27-59	73.6	810.6	
		11-03-59	72.4	811.8	
		12-02-59	72.5	811.7	
		2-05-60	74.4	809.8	
		3-18-60	76.0	808.2	
		5-06-60	77.2	807.0	
		6-10-60	79.1	805.1	
2N/18W-14D04 S	881.1	7-03-59	88.5	792.6	2100
		8-27-59	92.0*	789.1	
		11-03-59	86.9	794.2	
		12-07-59	86.5	794.6	
		2-14-60	90.4	790.7	
		3-18-60	92.0	789.1	
		5-06-60	95.2	785.9	
		6-10-60	97.2	783.9	
2N/18W-14E02 S	905.1	7-03-59	72.1	833.0	2100
		8-27-59	72.0	833.1	
		11-03-59	71.9	833.2	
		12-04-59	71.9	833.2	
		2-05-60	71.2	833.9	
		3-16-60	70.0	835.1	
		5-06-60	69.6	835.5	
		6-10-60	70.0	835.1	
2N/18W-15B06 S	865.7	7-03-59	155.2	710.5	2100
		8-27-59	156.2	709.5	
		11-03-59	154.6	711.1	
		12-04-59	154.8	710.9	
		2-04-60	153.2	712.5	
		3-16-60	152.8	712.9	
		5-06-60	153.7	712.0	
		6-10-60	154.8	710.9	
2N/18W-15C02 S	850.0	7-03-59	147.2	702.8	2100
		11-03-59	144.0	706.0	
		12-04-59	142.9	707.1	

* Questionable Measurement
** Approximate Reference Point Elevation

GROUND WATER LEVELS AT WELLS

State Well Number	R.P. Elev., in feet	Date	Dist. R.P. to Water Surface, in feet	Water Surface Elev., in feet	Agency Supplying Data
	SIMI VALLEY				40900
2N/18W-15C02 S	850.0	2-04-60	141.1	708.9	2100
CONT.		5-06-60	152.2	697.8	
2N/18W-15C03 S	871.0**	9-11-59	214.0	657.0	2100
		11-10-59	224.5	646.5	
		12-11-59	209.0	662.0	
		2-17-60	183.9	687.1	
		3-23-60	185.6	685.4	
		5-13-60	214.6	656.4	
		6-15-60	224.4	646.6	
2N/18W-15E03 S	848.9	8-26-59	157.9	691.0	2100
		11-03-59	151.0	697.9	
		12-04-59	153.8	695.1	
		2-04-60	145.3	703.6	
		3-16-60	143.7	705.2	
		4-28-60	148.8	700.1	
2N/18W-15E04 S	849.3	7-03-59	152.2	697.1	2100
		8-26-59	156.9	692.4	
		11-03-59	150.5	698.8	
		12-04-59	151.8	697.5	
		2-04-60	145.5	703.8	
		3-16-60	143.9	705.4	
		4-28-60	148.2	701.1	
		6-10-60	155.0	694.3	
2N/18W-15E05 S	850.6	7-03-59	141.6	709.0	2100
		8-26-59	145.1	705.5	
		11-03-59	141.9	708.7	
		12-04-59	142.5	708.1	
		2-04-60	133.5	717.1	
		3-16-60	132.8	717.8	
		4-28-60	140.2	710.4	
		6-10-60	132.6	718.0	
2N/18W-15F01 S	851.3	7-03-59	155.1	696.2	2100
		8-26-59	160.5	690.8	
		11-03-59	154.6	696.7	
		12-04-59	157.4	693.9	
		12-31-59	151.7	699.6	
		1-29-60	153.4	697.9	
		2-26-60	144.7	706.6	
		3-30-60	150.8	700.5	
		5-04-60	153.8	697.5	
		5-27-60	155.2	696.1	
		6-29-60	159.8	691.5	
2N/18W-15G02 S	870.0	12-04-59	117.5	752.5	2100

State Well Number	R.P. Elev., in feet	Date	Dist. R.P. to Water Surface, in feet	Water Surface Elev., in feet	Agency Supplying Data
	SIMI VALLEY				40900
2N/18W-15G02 S	870.0	2-05-60	111.8	758.2	2100
CONT.		3-16-60	112.6	757.4	
2N/18W-15G03 S	874.0	7-03-59	116.9	757.1	2100
		8-27-59	117.0	757.0	
		11-03-59	117.5	756.5	
		2-04-60	115.2	758.8	
		3-16-60	115.1	758.9	
		5-06-60	116.3	757.7	
		6-10-60	117.9	756.1	
2N/18W-15H01 S	877.9	7-03-59	105.3	772.6	2100
		8-27-59	105.7	772.2	
		11-03-59	104.9	773.0	
		12-04-59	105.8	772.1	
		2-04-60	101.8	776.1	
		3-16-60	104.7	773.2	
		5-06-60	107.2	770.7	
		6-10-60	106.6	771.3	
2N/18W-15L01 S	870.4	11-03-59	122.0	748.4	2100
		2-05-60	117.0	753.4	
		5-06-60	120.0	750.4	
2N/18W-15M03 S	836.9	7-03-59	123.0*	713.9	2100
		8-26-59	123.8*	713.1	
		11-03-59	123.9	713.0	
		12-04-59	123.9*	713.0	
		1-29-60	123.6	713.3	
		3-16-60	123.4	713.5	
		4-28-60	128.3	708.6	
		6-10-60	134.2*	702.7	
2N/18W-15M05 S	838.7	11-03-59	184.6*	654.1	2100
		1-29-60	165.0	673.7	
		3-16-60	149.0	689.7	
2N/18W-16E02 S	791.2	7-01-59	127.2	664.0	2100
		8-26-59	127.9	663.3	
		11-02-59	129.5	661.7	
		12-04-59	130.4	660.8	
		1-29-60	127.0	664.2	
		3-16-60	125.4	665.8	
		4-26-60	125.0	666.2	
		6-08-60	141.4*	649.8	
2N/18W-16G01 S	806.8	7-01-59	123.0	683.8	2100
		8-26-59	123.8	683.0	

* Questionable Measurement
** Approximate Reference Point Elevation

GROUND WATER LEVELS AT WELLS

State Well Number	R.P. Elev., in feet	Date	Dist. R.P. to Water Surface, in feet	Water Surface Elev., in feet	Agency Supplying Data
SIMI VALLEY					40900
2N/18W-16G01 S CONT.	806.8	11-02-59	125.9	680.9	2100
		12-04-59	126.8	680.0	
		12-31-59	125.0	681.8	
		1-28-60	123.2	683.6	
		2-26-60	121.4	685.4	
		3-30-60	121.2	685.6	
		5-04-60	120.5	686.3	
		5-27-60	121.1	685.7	
		6-29-60	128.6*	678.2	
2N/18W-16G02 S	808.7	7-01-59	122.3	686.4	2100
		8-26-59	123.1	685.6	
		11-02-59	125.2	683.5	
		1-29-60	122.0	686.7	
		3-16-60	122.1	686.6	
		4-26-60	119.8	688.9	
		6-08-60	121.6	687.1	
2N/18W-16J03 S	825.2	7-03-59	114.8	710.4	2100
		8-26-59	114.6	710.6	
		11-03-59	114.6	710.6	
		12-04-59	114.8	710.4	
		1-29-60	114.5	710.7	
		3-16-60	114.5	710.7	
		4-28-60	114.5	710.7	
		6-10-60	115.2	710.0	
2N/18W-17A02 S	777.8	7-01-59	135.0*	642.8	2100
		11-02-59	134.2*	643.6	
		12-04-59	134.2*	643.6	
		1-29-60	121.9	655.9	
		3-16-60	119.9	657.9	
		4-26-60	138.7*	639.1	
		6-08-60	135.0*	642.8	
2N/18W-17B02 S	771.9	7-01-59	125.3	646.6	2100
		11-02-59	126.5	645.4	
		12-04-59	124.4	647.5	
		1-29-60	122.1	649.8	
		3-16-60	116.2	655.7	
		6-08-60	124.4	647.5	

State Well Number	R.P. Elev., in feet	Date	Dist. R.P. to Water Surface, in feet	Water Surface Elev., in feet	Agency Supplying Data
CONEJO VALLEY					41000
1N/19W-02B01 S	911.7	7-15-59	57.2	854.5	2100
1N/19W-02C01 S	895.9	2-18-60	47.5	848.4	2100
1N/19W-02L01 S	945.4	7-15-59	105.7	839.7	2100
		10-23-59	98.9	846.5	
		12-30-59	97.9	847.5	
		1-28-60	107.9*	837.5	
		2-25-60	95.4	850.0	
		5-03-60	98.7	846.7	
		5-25-60	104.9	840.5	
1N/19W-02N01 S	900.8	7-15-59	80.8	820.0	2100
		10-23-59	73.3	827.5	
		2-18-60	62.5	838.3	
		4-14-60	75.5	825.3	
1N/19W-03F01 S	821.6	10-27-59	163.0	658.6	2100
		2-16-60	104.3	717.3	
		4-12-60	114.8	706.8	
		6-09-60	154.6	667.0	
1N/19W-03L01 S	821.9	7-09-59	56.2*	765.7	2100
		2-16-60	81.0	740.9	
		6-10-60	128.5	693.4	
1N/19W-03L02 S	805.9	7-15-59	46.1	759.8	2100
		10-23-59	47.8	758.1	
		2-18-60	46.8	759.1	
		4-19-60	47.5	758.4	
1N/19W-03M01 S	812.7	10-27-59	91.5	721.2	2100
		12-30-59	93.1	719.6	
		1-28-60	92.2	720.5	
		2-25-60	92.0	720.7	
		3-30-60	93.3	719.4	
		5-03-60	95.5	717.2	
		5-25-60	98.4	714.3	
1N/19W-04L01 S	781.2	4-13-60	DRY		2100
		6-09-60	DRY		
1N/19W-04P01 S	760.5	7-09-59	29.1	731.4	2100
		10-27-59	31.2	729.3	
		2-16-60	32.5	728.0	
		4-12-60	31.0	729.5	
		6-09-60	34.1	726.4	
1N/19W-05L01 S	835.1	7-09-59	149.0	686.1	2100

* Questionable Measurement
** Approximate Reference Point Elevation

GROUND WATER LEVELS AT WELLS

State Well Number	R.P. Elev., in feet	Date	Dist. R.P. to Water Surface, in feet	Water Surface Elev., in feet	Agency Supplying Data
CONEJO VALLEY					41000
1N/19W-05L01 S CONT.	835.1	10-27-59	153.3	681.8	2100
		1-21-60	146.5	688.6	
		4-07-60	147.0	688.1	
		6-09-60	148.6	686.5	
1N/19W-05M01 S	712.2	7-09-59	35.5	676.7	2100
		10-27-59	36.5	675.7	
		1-21-60	37.0	675.2	
		4-07-60	37.3	674.9	
		6-09-60	37.8	674.4	
1N/19W-05P01 S	690.7	7-09-59	19.3	671.4	2100
		10-27-59	22.1	668.6	
		1-21-60	21.7	669.0	
		4-07-60	21.8	668.9	
		6-09-60	22.5	668.2	
1N/19W-06M02 S	651.9	7-07-59	66.1	585.8	2100
		10-21-59	66.9	585.0	
		1-07-60	67.0	584.9	
1N/19W-06Q01 S	531.8	7-09-59	29.1	502.7	2100
		10-27-59	19.5	512.3	
		1-21-60	17.3	514.5	
1N/19W-07D01 S	712.7	7-07-59	112.1	600.6	2100
		10-21-59	DRY		
		1-07-60	DRY		
		4-05-60	DRY		
		5-26-60	DRY		
1N/19W-07F01 S	635.6	7-07-59	48.0	587.6	2100
		10-21-59	67.6	568.0	
		1-07-60	75.0*	560.6	
		4-05-60	45.4	590.2	
		5-26-60	47.8	587.8	
1N/19W-07J03 S	638.5	7-08-59	23.8	614.7	2100
		10-22-59	26.0	612.5	
		1-21-60	25.6	612.9	
		4-07-60	27.0	611.5	
		6-02-60	32.4	606.1	
1N/19W-07J04 S	642.7	7-08-59	26.0	616.7	2100
		10-22-59	29.2	613.5	
		1-21-60	29.0	613.7	
		4-07-60	30.4	612.3	
		6-02-60	32.5	610.2	
CONEJO VALLEY					41000
1N/19W-07J07 S	701.2	7-08-59	35.9	665.3	2100
		10-22-59	37.6	663.6	
		1-21-60	40.4	660.8	
		4-07-60	42.8	658.4	
		6-02-60	44.6	656.6	
1N/19W-07K01 S	632.1	7-08-59	DRY		2100
		10-22-59	DRY		
		1-07-60	DRY		
		4-06-60	DRY		
		6-02-60	DRY		
1N/19W-07K06 S	647.6	7-08-59	30.7	616.9	2100
		10-22-59	33.0	614.6	
		1-07-60	33.0	614.6	
		4-06-60	34.2	613.4	
		6-02-60	34.8	612.8	
1N/19W-07K07 S	649.8	7-08-59	26.8	623.0	2100
		10-22-59	28.9	620.9	
		1-07-60	30.0	619.8	
		4-06-60	30.8	619.0	
		6-02-60	31.5	618.3	
1N/19W-07K08 S	653.5	10-27-59	18.7	634.8	2100
		1-21-60	18.4	635.1	
		4-07-60	18.5	635.0	
		6-09-60	19.0	634.5	
1N/19W-07K09 S	636.7	7-08-59	29.2	607.5	2100
		10-22-59	35.9	600.8	
		1-19-60	34.3	602.4	
		4-07-60	35.2	601.5	
		6-02-60	35.0	601.7	
1N/19W-07K13 S	658.6	7-08-59	33.6	625.0	2100
		10-22-59	31.5	627.1	
		1-07-60	30.8	627.8	
		4-06-60	32.1	626.5	
		6-02-60	43.2	615.4	
1N/19W-07K14 S	664.6	7-08-59	47.7	616.9	2100
		10-22-59	50.6	614.0	
		1-21-60	50.5	614.1	
		4-07-60	52.0	612.6	
		6-02-60	54.0	610.6	
1N/19W-07M02 S	649.4	7-07-59	42.0	607.4	2100

* Questionable Measurement
** Approximate Reference Point Elevation

GROUND WATER LEVELS AT WELLS

State Well Number	R.P. Elev., in feet	Date	Dist. R.P. to Water Surface, in feet	Water Surface Elev., in feet	Agency Supplying Data
CONEJO VALLEY					41000
1N/19W-07M02 S CONT.	649.4	10-21-59	48.1	601.3	2100
		1-07-60	41.8	607.6	
		4-05-60	38.9	610.5	
		5-26-60	41.4	608.0	
1N/19W-07Q01 S	678.9	1-07-60	36.4	642.5	2100
		4-06-60	36.3	642.6	
		6-02-60	37.0	641.9	
1N/19W-07Q03 S	712.0	7-08-59	39.5	672.5	2100
		10-22-59	38.8	673.2	
		1-07-60	38.3	673.7	
		4-06-60	38.5	673.5	
		6-02-60	39.5	672.5	
1N/19W-07R01 S	692.6	7-08-59	55.1	637.5	2100
		10-22-59	60.0	632.6	
		1-21-60	64.4	628.2	
		4-07-60	68.1	624.5	
		6-02-60	71.1	621.5	
1N/19W-07R03 S	691.3	7-08-59	57.8	633.5	2100
		10-22-59	63.8	627.5	
		1-21-60	69.0	622.3	
		4-07-60	73.7	617.6	
		6-02-60	77.1	614.2	
1N/19W-07R04 S	693.2	7-08-59	49.5	643.7	2100
		10-22-59	57.2	636.0	
		1-21-60	62.8	630.4	
		4-07-60	66.7	626.5	
		6-02-60	71.1	622.1	
1N/19W-08G01 S	638.5	7-09-59	57.8	580.7	2100
		10-27-59	79.9	558.6	
		4-07-60	103.8*	534.7	
		6-09-60	188.7*	449.8	
1N/19W-08G05 S	641.9	7-09-59	61.3	580.6	2100
		10-27-59	82.7	559.2	
		1-28-60	113.0	528.9	
		2-25-60	102.8	539.1	
		3-30-60	97.3	544.6	
		5-03-60	DRY		
		5-25-60	DRY		
		6-29-60	DRY		
1N/19W-08J02 S	680.8	1-21-60	130.3	550.5	2100

State Well Number	R.P. Elev., in feet	Date	Dist. R.P. to Water Surface, in feet	Water Surface Elev., in feet	Agency Supplying Data
CONEJO VALLEY					41000
1N/19W-08J02 S CONT.	680.8	4-12-60	122.2	558.6	2100
		6-09-60	128.0	552.8	
1N/19W-08J03 S	667.4	7-09-59	97.8	569.6	2100
		10-27-59	119.2	548.2	
		1-21-60	126.7	540.7	
		4-12-60	127.1	540.3	
		6-09-60	138.3	529.1	
1N/19W-08L01 S	630.0	7-09-59	27.8	602.2	2100
		10-27-59	36.2	593.8	
		1-21-60	62.4	567.6	
		4-07-60	62.6	567.4	
1N/19W-09G01 S	745.8	2-16-60	198.0*	547.8	2100
		4-12-60	218.0	527.8	
1N/19W-09H02 S	764.0	10-27-59	227.0	537.0	2100
		2-16-60	225.7	538.3	
		6-09-60	240.7	523.3	
1N/19W-09H03 S	803.6	7-09-59	175.3	628.3	2100
		10-27-59	177.2	626.4	
		2-16-60	163.5	640.1	
		4-12-60	161.6	642.0	
		6-09-60	170.1	633.5	
1N/19W-09K03 S	736.5	7-09-59	64.4	672.1	2100
		10-27-59	52.2	684.3	
		2-16-60	55.7	680.8	
		4-12-60	59.7	676.8	
		6-09-60	60.6	675.9	
1N/19W-09K04 S	732.1	7-09-59	DRY		2100
		10-27-59	DRY		
		1-16-60	DRY		
		4-12-60	DRY		
1N/19W-09Q02 S	722.8	7-09-59	20.1	702.7	2100
		10-27-59	22.7	700.1	
		1-21-60	22.1	700.7	
		4-12-60	20.8	702.0	
		6-09-60	20.7	702.1	
1N/19W-09R05 S	736.7	7-09-59	20.7	716.0	2100
		10-27-59	21.5	715.2	
		1-21-60	19.9	716.8	
		4-12-60	20.1	716.6	

* Questionable Measurement
** Approximate Reference Point Elevation

GROUND WATER LEVELS AT WELLS

State Well Number	R.P. Elev. in feet	Date	Dist. R.P. to Water Surface, in feet	Water Surface Elev., in feet	Agency Supplying Data
CONEJO VALLEY					41000
1N/19W-09R05 S	736.7	6-09-60	21.0	715.7	2100
1N/19W-10H02 S	844.0	7-15-59	48.8	795.2	2100
		10-23-59	50.2	793.8	
		2-18-60	47.0	797.0	
		4-19-60	52.5	791.5	
1N/19W-10J02 S	853.2	7-15-59	70.7	782.5	2100
		10-23-59	69.5	783.7	
		2-18-60	68.9	784.3	
		4-19-60	69.7	783.5	
1N/19W-10K01 S	831.2	7-15-59	54.9	776.3	2100
		10-23-59	55.5	775.7	
		2-18-60	56.1	775.1	
		4-19-60	56.8	774.4	
1N/19W-10K02 S	800.9	7-15-59	26.9	774.0	2100
		10-23-59	27.3	773.6	
		2-18-60	27.6	773.3	
		4-19-60	27.8	773.1	
1N/19W-10L01 S	790.0	7-15-59	36.5	753.5	2100
		10-23-59	36.9	753.1	
		2-18-60	37.0	753.0	
		4-19-60	37.7*	960.0	
1N/19W-10N08 S	788.7	7-15-59	27.9	760.8	2100
		10-23-59	29.6	759.1	
		2-18-60	28.7	760.0	
		4-19-60	31.8	756.9	
1N/19W-10P09 S	777.2	7-15-59	16.5	760.7	2100
		10-23-59	/Y.S	759.0	
		2-18-60	17.1	760.1	
		4-19-60	19.3	757.9	
1N/19W-10P12 S	769.4	7-15-59	9.5	759.9	2100
		10-23-59	10.9	758.5	
		2-18-60	10.0	759.4	
		4-19-60	13.0	756.4	
1N/19W-10P13 S	763.0	7-15-59	11.4	751.6	2100
		10-23-59	12.3	750.7	
		2-18-60	11.1	751.9	
		4-19-60	11.9	751.1	
1N/19W-10P15 S	805.8	7-15-59	45.1	760.7	2100

State Well Number	R.P. Elev., in feet	Date	Dist. R.P. to Water Surface, in feet	Water Surface Elev., in feet	Agency Supplying Data
CONEJO VALLEY					41000
1N/19W-10P15 S CONT.	805.8	10-23-59	46.7	759.1	2100
		2-18-60	47.5	758.3	
		4-19-60	46.7	759.1	
1N/19W-10Q01 S	780.1	7-15-59	20.1	760.0	2100
		10-23-59	21.6	758.5	
		2-18-60	19.7	760.4	
		4-19-60	21.3	758.8	
1N/19W-10Q04 S	789.6	7-14-59	30.2*	759.4	2100
		11-03-59	31.0	758.6	
		2-17-60	32.4	757.2	
		4-14-60	28.9	760.7	
1N/19W-11C01 S	920.0	7-15-59	YT.0	837.0	2100
		10-23-59	83.8	836.2	
1N/19W-11E04 S	897.8	7-15-59	66.0	831.8	2100
		10-23-59	WY.Z	828.9	
		4-14-60	65.0*	832.8	
1N/19W-11N01 S	838.8	7-15-59	30.0	808.8	2100
		10-23-59	31.5	807.3	
		2-18-60	32.1	806.7	
		4-14-60	32.2	806.6	
1N/19W-11P03 S	875.4	7-14-59	32.0	843.4	2100
		2-17-60	33.0	842.4	
		4-14-60	32.2	843.2	
1N/19W-11P04 S	872.0	7-14-59	30.7	841.3	2100
		2-17-60	31.1	840.9	
		4-14-60	31.0	841.0	
1N/19W-11P08 S	853.5	7-14-59	40.5	813.0	2100
		2-17-60	36.0	817.5	
		4-14-60	34.4	819.1	
1N/19W-11Q01 S	904.1	7-14-59	43.0	861.1	2100
		12-30-59	44.2	859.9	
		1-28-60	44.6	859.5	
		2-25-60	44.2	859.9	
		3-30-60	44.5	859.6	
		5-03-60	44.3	859.8	
		5-25-60	44.7	859.4	
1N/19W-13B01 S	996.2	7-02-59	33.5	962.7	2100
		10-21-59	33.8	962.4	

* Questionable Measurement
** Approximate Reference Point Elevation

GROUND WATER LEVELS AT WELLS

State Well Number	R.P. Elev., in feet	Date	Dist. R.P. to Water Surface, in feet	Water Surface Elev., in feet	Agency Supplying Data
	CONEJO VALLEY				41000
1N/19W-13B01 S	996.2	4-19-60	40.5*	955.7	2100
1N/19W-14A02 S	957.4	7-14-59	102.0	855.4	2100
1N/19W-14A05 S	909.0	7-14-59	DRY		2100
		4-14-60	79.4	829.6	
1N/19W-14B01 S	904.6	7-14-59	31.8	872.8	2100
		2-17-60	32.2	872.4	
		4-14-60	31.5	873.1	
1N/19W-14B06 S	867.8	7-14-59	DRY		2100
		2-17-60	DRY		
		4-14-60	DRY		
1N/19W-14C03 S	893.3	7-14-59	187.8*	705.5	2100
		11-03-59	196.2	697.1	
		2-17-60	170.5	722.8	
		4-13-60	168.2*	725.1	
1N/19W-14C04 S	844.4	7-14-59	59.5	784.9	2100
1N/19W-14C06 S	846.4	7-14-59	148.7	697.7	2100
		2-17-60	119.0	727.4	
1N/19W-14D06 S	811.5	7-14-59	48.3	763.2	2100
1N/19W-14K04 S	908.8	7-14-59	218.0	690.8	2100
		11-03-59	223.1	685.7	
		2-17-60	185.4	723.4	
		4-13-60	182.4	726.4	
1N/19W-14L01 S	969.2	7-14-59	175.3	793.9	2100
		2-17-60	182.8	786.4	
		4-13-60	181.2	788.0	
1N/19W-14R03 S	906.3	11-03-59	209.7	696.6	2100
		1-28-60	185.1	721.2	
		2-25-60	181.3	725.0	
		3-30-60	190.4*	715.9	
		5-03-60	175.9	730.4	
		5-25-60	182.3	724.0	
1N/19W-14R04 S	897.6	7-14-59	116.3	781.3	2100
		11-03-59	116.5	781.1	
		2-17-60	115.8	781.8	
		4-13-60	113.0	784.6	
1N/19W-14R05 S	905.6	2-17-60	DRY		2100

State Well Number	R.P. Elev., in feet	Date	Dist. R.P. to Water Surface, in feet	Water Surface Elev., in feet	Agency Supplying Data
	CONEJO VALLEY				41000
1N/19W-14R05 S	905.6	4-14-60	DRY		2100
1N/19W-14R07 S	900.5	2-17-60	DRY		2100
		4-14-60	DRY		
1N/19W-14R11 S	910.0	7-14-59	83.3	826.7	2100
		11-03-59	83.0	827.0	
		2-17-60	83.3	826.7	
		4-13-60	82.8	827.2	
1N/19W-15E01 S	903.5	7-14-59	29.2	874.3	2100
		11-03-59	36.0*	867.5	
		12-30-59	34.1*	869.4	
		1-28-60	32.3	871.2	
		2-25-60	32.5	871.0	
		3-30-60	37.0*	866.5	
		5-03-60	32.7	870.8	
		5-25-60	33.1	870.4	
		6-29-60	33.4	870.1	
1N/19W-15E02 S	784.2	7-14-59	2.8	781.4	2100
		11-03-59	2.9	781.3	
		2-17-60	2.6	781.6	
		4-13-60	2.5	781.7	
1N/19W-15E03 S	789.7	7-14-59	10.9	778.8	2100
		11-03-59	11.7	778.0	
		2-17-60	10.8	778.9	
		4-13-60	10.7	779.0	
1N/19W-16J01 S	923.0	7-14-59	32.0	891.0	2100
		11-03-59	33.2	889.8	
		2-17-60	33.7	889.3	
		4-13-60	34.0	889.0	
1N/19W-18A01 S	810.7	7-08-59	18.7	792.0	2100
		1-19-60	117.7*	693.0	
		4-07-60	36.0	774.7	
		6-02-60	30.5	780.2	
1N/19W-18A02 S	819.5	7-08-59	150.2*	669.3	2100
		10-22-59	150.3*	669.2	
		1-19-60	107.3*	712.2	
		4-07-60	64.3*	755.2	
		6-02-60	39.8*	779.7	
1N/19W-18B05 S	728.3	7-08-59	32.0	696.3	2100
		10-22-59	36.7	691.6	

* Questionable Measurement
** Approximate Reference Point Elevation

GROUND WATER LEVELS AT WELLS

State Well Number	R.P. Elev., in feet	Date	Dist. R.P. to Water Surface, in feet	Water Surface Elev., in feet	Agency Supplying Data
CONEJO VALLEY					41000
1N/19W-18B05 S	728.3	12-30-59	38.0	690.3	2100
CONT.		1-28-60	40.0	688.3	
		2-25-60	39.0	689.3	
		3-30-60	37.4	690.9	
		5-03-60	39.1	689.2	
		5-25-60	41.2	687.1	
		6-29-60	44.4	683.9	
1N/19W-18B06 S	711.8	7-08-59	49.0*	662.8	2100
		10-22-59	54.3	657.5	
		1-07-60	54.6	657.2	
		4-06-60	43.0	668.8	
1N/19W-18B10 S	754.2	7-08-59	16.4	737.8	2100
		10-22-59	18.8	735.4	
		1-07-60	20.0	734.2	
		4-06-60	20.3	733.9	
		6-02-60	102.0*	652.2	
1N/19W-18B13 S	735.0	7-08-59	9.5	725.5	2100
		10-22-59	11.1	723.9	
		1-07-60	11.7	723.3	
		4-06-60	8.8	726.2	
		6-02-60	10.2	724.8	
1N/19W-18B15 S	813.9	7-08-59	41.9	772.0	2100
		1-19-60	68.8	745.1	
		4-07-60	63.8	750.1	
		6-02-60	40.5	773.4	
1N/19W-18C04 S	763.9	7-08-59	10.5	753.4	2100
		10-22-59	13.6	750.3	
		1-07-60	14.0	749.9	
		4-06-60	9.7	754.2	
		6-02-60	13.6	750.3	
1N/19W-18G03 S	846.7	7-08-59	227.6*	619.1	2100
		10-22-59	108.9	737.8	
		1-07-60	74.1	772.6	
		4-06-60	56.5	790.2	
		6-02-60	145.6	701.1	
1N/19W-18G06 S	926.8	7-08-59	39.4	887.4	2100
		10-22-59	40.9	885.9	
		1-07-60	41.3	885.5	
		4-06-60	41.2	885.6	
		6-02-60	41.9	884.9	
1N/19W-18H01 S	848.9	7-08-59	23.8	825.1	2100

State Well Number	R.P. Elev., in feet	Date	Dist. R.P. to Water Surface, in feet	Water Surface Elev., in feet	Agency Supplying Data
CONEJO VALLEY					41000
1N/19W-18H01 S	848.9	10-22-59	24.7	824.2	2100
CONT.		1-19-60	25.8	823.1	
		4-07-60	25.8	823.1	
		6-02-60	26.2	822.7	
1N/19W-18H06 S	890.9	7-08-59	45.7	845.2	2100
		10-22-59	46.7	844.2	
1N/19W-18H13 S	928.2	10-22-59	43.5	884.7	2100
		1-19-60	42.8	885.4	
		4-06-60	43.5	884.7	
		6-02-60	44.2	884.0	
1N/19W-18J01 S	1009.2	7-08-59	51.4	957.8	2100
		10-22-59	58.2	951.0	
		1-19-60	58.8	950.4	
		4-07-60	51.3	957.9	
		6-02-60	58.7	950.5	
1N/20W-03J01 S	764.5	10-20-59	85.5	679.0	2100
		12-22-59	85.5	679.0	
1N/20W-11D03 S	677.9	10-20-59	34.5	643.4	2100
		12-22-59	35.2	642.7	
		3-31-60	36.5	641.4	
1N/20W-11J01 S	648.4	7-07-59	37.8	610.6	2100
		10-21-59	38.8	609.6	
		1-06-60	40.0	608.4	
		4-05-60	13.9	634.5	
		5-26-60	41.0	607.4	
1N/20W-11J02 S	651.0	7-07-59	37.8	613.2	2100
		10-21-59	40.0	611.0	
		1-06-60	40.2	610.8	
		4-05-60	39.8	611.2	
		5-26-60	42.0	609.0	
1N/20W-11L02 S	657.1	7-07-59	25.2	631.9	2100
		10-21-59	26.9	630.2	
		12-30-59	26.5	630.6	
		1-28-60	26.9	630.2	
		2-25-60	28.5*	628.6	
		3-30-60	26.8	630.3	
		5-03-60	27.3	629.8	
		5-25-60	27.8	629.3	
		6-29-60	28.8	628.3	
1N/20W-11L04 S	660.8	7-07-59	37.5	623.3	2100

* Questionable Measurement
** Approximate Reference Point Elevation

GROUND WATER LEVELS AT WELLS

State Well Number	R.P. Elev., in feet	Date	Dist. R.P. to Water Surface, in feet	Water Surface Elev., in feet	Agency Supplying Data
CONEJO VALLEY					41000
1N/20W-11L04 S CONT.	660.8	10-21-59	41.1	619.7	2100
		1-06-60	41.5	619.3	
		4-05-60	41.5	619.3	
		5-26-60	43.4	617.4	
1N/20W-11N01 S	668.0	10-20-59	34.0	634.0	2100
1N/20W-11Q01 S	683.6	7-07-59	67.7	615.9	2100
		10-21-59	70.5	613.1	
		1-06-60	70.5	613.1	
		4-05-60	71.8	611.8	
		5-26-60	72.5	611.1	
1N/20W-12B04 S	672.0	7-07-59	81.2*	590.8	2100
1N/20W-12F03 S	643.0	7-07-59	55.5	587.5	2100
		10-21-59	56.3	586.7	
		1-07-60	54.8	588.2	
		5-26-60	63.7	579.3	
1N/20W-12F04 S	641.6	4-05-60	38.8	602.8	2100
1N/20W-12F05 S	641.6	7-07-59	58.4*	583.2	2100
		10-21-59	41.5	600.1	
		1-07-60	40.7	600.9	
		4-05-60	38.6	603.0	
		5-26-60	40.4	601.2	
1N/20W-12G01 S	641.4	7-07-59	46.6	594.8	2100
		10-21-59	45.1	596.3	
		12-30-59	44.3	597.1	
		1-28-60	42.7	598.7	
		2-25-60	41.4	600.0	
		3-30-60	41.2	600.2	
		5-03-60	42.2	599.2	
		5-25-60	45.0	596.4	
		6-29-60	60.0*	581.4	
1N/20W-12H01 S	639.4	1-07-60	104.5*	534.9	2100
		4-05-60	48.0	591.4	
1N/20W-12K01 S	643.0	7-07-59	56.4	586.6	2100
		10-21-59	48.0	595.0	
		1-06-60	46.5	596.5	
		4-05-60	47.5	595.5	
		5-26-60	52.4	590.6	
1N/20W-12L01 S	642.6	7-07-59	40.6	602.0	2100

State Well Number	R.P. Elev., in feet	Date	Dist. R.P. to Water Surface, in feet	Water Surface Elev., in feet	Agency Supplying Data
CONEJO VALLEY					41000
1N/20W-12L01 S CONT.	642.6	10-21-59	42.6	600.0	2100
		1-06-60	41.3	601.3	
		4-05-60	39.2	603.4	
		5-26-60	41.3	601.3	
1N/20W-12L02 S	640.8	7-07-59	39.5	601.3	2100
		10-21-59	41.0	599.8	
		1-06-60	40.5	600.3	
		4-05-60	38.0	602.8	
		5-28-60	39.9	600.9	
1N/20W-12L03 S	641.4	7-07-59	40.0	601.4	2100
		10-21-59	41.6	599.8	
		1-06-60	40.6	600.8	
		4-05-60	38.5	602.9	
		5-26-60	40.3	601.1	
1N/20W-12N02 S	669.9	7-07-59	58.3	611.6	2100
		10-21-59	60.6	609.3	
		1-06-60	61.2	608.7	
		4-05-60	60.2	609.7	
		5-26-60	62.0	607.9	
1N/20W-12N03 S	676.2	7-07-59	24.8	651.4	2100
		10-21-59	25.6	650.6	
		1-06-60	26.4	649.8	
		4-05-60	28.1	648.1	
		5-26-60	31.8	644.4	
1N/20W-13E01 S	823.6	7-07-59	14.2*	809.4	2100
		10-21-59	9.0*	814.6	
		1-06-60	63.6*	760.0	
		4-05-60	10.6	813.0	
		5-26-60	39.5*	784.1	
1N/20W-14B01 S	692.9	7-07-59	22.1	670.8	2100
		10-21-59	26.1	666.8	
		1-06-60	28.2	664.7	
		4-05-60	29.6	663.3	
		5-26-60	30.8	662.1	
1N/20W-14B02 S	681.1	7-07-59	26.3	654.8	2100
		10-21-59	32.9	648.2	
		1-06-60	36.5	644.6	
		4-05-60	39.2	641.9	
		5-26-60	41.0	640.1	
1N/20W-15J01 S	709.7	10-20-59	26.7	683.0	2100

* Questionable Measurement
** Approximate Reference Point Elevation

GROUND WATER LEVELS AT WELLS

State Well Number	R.P. Elev., in feet	Date	Dist. R.P. to Water Surface, in feet	Water Surface Elev., in feet	Agency Supplying Data
CONEJO VALLEY					41000
1N/20W-15J01 S CONT.	709.7	12-22-59	26.7	683.0	2100
		1-28-60	26.6	683.1	
		2-25-60	26.5	683.2	
		3-30-60	26.6	683.1	
		5-03-60	26.8	682.9	
		5-25-60	27.1	682.6	
		6-29-60	27.2	682.5	
1N/20W-15J02 S	716.5	10-20-59	8.6	707.9	2100
		12-22-59	8.5	708.0	
		3-31-60	8.8	707.7	
1N/20W-15J03 S	695.6	10-20-59	17.0	678.6	2100
		12-22-59	18.1	677.5	
		3-31-60	18.5	677.1	
2N/18W-31K01 S	1149.0	7-15-59	34.3	1114.7	2100
		10-23-59	37.0	1112.0	
		2-18-60	34.1	1114.9	
2N/19W-25Q01 S	1219.7	7-15-59	56.2	1163.5	2100
		10-23-59	84.5*	1135.2	
		2-18-60	67.3*	1152.4	
		4-14-60	55.5	1164.2	
2N/19W-33F01 S	744.7	11-03-59	185.0	559.7	2100
		2-17-60	175.3	569.4	
		4-13-60	182.3	562.4	
		6-10-60	186.2	558.5	
2N/19W-33H01 S	812.8	11-03-59	272.0	540.8	2100
		12-30-59	272.7	540.1	
		1-28-60	259.9	552.9	
		2-25-60	251.0	561.8	
		3-30-60	256.9	555.9	
		5-03-60	272.8	540.0	
		5-25-60	273.7	539.1	
		6-29-60	274.8	538.0	
2N/19W-34E01 S	787.2	7-09-59	111.0	676.2	2100
		11-03-59	111.0	676.2	
		2-17-60	112.0	675.2	
		2-17-60	112.0	675.2	
		4-13-60	112.0	675.2	
		6-10-60	117.9*	786.3	
2N/19W-35G01 S	1029.7	7-15-59	155.0	874.7	2100
		10-23-59	158.8	870.9	

State Well Number	R.P. Elev., in feet	Date	Dist. R.P. to Water Surface, in feet	Water Surface Elev., in feet	Agency Supplying Data
CONEJO VALLEY					41000
2N/19W-35G01 S CONT.	1029.7	12-30-59	157.1	872.6	2100
		1-28-60	157.0	872.7	
		2-25-60	156.5	873.2	
		3-30-60	156.2	873.5	
		5-03-60	155.9	873.8	
		5-25-60	155.9	873.8	
2N/19W-35H01 S	1042.0	7-15-59	111.5	930.5	2100
		10-23-59	114.0	928.0	
		2-18-60	111.7	930.3	
		4-14-60	111.0	931.0	
2N/19W-35J01 S	1001.6	7-15-59	71.0	930.6	2100
		10-23-59	73.8	927.8	
		2-18-60	71.3	930.3	
		4-14-60	70.4	931.2	

* Questionable Measurement
** Approximate Reference Point Elevation

GROUND WATER LEVELS AT WELLS

State Well Number	R.P. Elev., in feet	Date	Dist. R.P. to Water Surface, in feet	Water Surface Elev., in feet	Agency Supplying Data
COASTAL PLAIN LOS ANGELES CO					41100
SANTA MONICA BASIN			41101		
1S/15W-12N02 S	465.0	7-09-59	82.0*	383.0	1101
		8-06-59	82.0*	383.0	
		9-03-59	82.0*	383.0	
		10-01-59	82.0*	383.0	
		11-12-59	82.0*	383.0	
		12-03-59	82.0*	383.0	
		1-07-60	81.0*	384.0	
		2-04-60	81.0*	384.0	
		3-10-60	81.0*	384.0	
		4-07-60	81.0*	384.0	
		5-05-60	82.0*	383.0	
1S/15W-25C01 S	225.0	11-24-59	192.8	32.2	1101
		4-18-60	198.0	27.0	
1S/15W-25K02 S	195.8	11-24-59	116.6	79.2	1101
		4-11-60	121.4	74.4	
1S/15W-28G01 S	336.4	11-25-59	75.8	260.6	1101
		4-12-60	73.5	262.9	
1S/15W-29G01 S	354.0	11-25-59	76.6	277.4	1101
		4-12-60	75.1	278.9	
1S/15W-30M01 S	325.0	11-25-59	71.6	253.4	1101
		4-12-60	70.9	254.1	
1S/15W-32A01 S	244.0**	11-25-59	48.0	196.0	1101
		4-12-60	54.8	189.2	
1S/15W-32A02 S	241.0	11-24-59	130.0*	111.0	1101
		4-12-60	108.0*	133.0	
1S/15W-34P04 S	161.0	11-25-59	65.3	95.7	1101
		4-12-60	67.1	93.9	
1S/16W-29P01 S	50.0	12-08-59	DRY		1101
		5-09-60	DRY		
1S/16W-29Q01 S	61.0**	12-08-59	24.5	36.5	1101
		5-09-60	12.0	49.0	
1S/16W-29Q02 S	63.7	12-08-59	DRY		1101
1S/16W-32G01 S	21.0**	12-08-59	29.3	- 8.3	1101
		5-09-60	16.9	4.1	

State Well Number	R.P. Elev., in feet	Date	Dist. R.P. to Water Surface, in feet	Water Surface Elev., in feet	Agency Supplying Data
COASTAL PLAIN LOS ANGELES CO					41100
SANTA MONICA BASIN			41101		
1S/16W-32G02 S	20.0	12-08-59	26.0	- 6.0	1101
1S/16W-36K01 S	266.0	12-08-59	103.0	163.0	1101
		5-09-60	101.0	165.0	
1S/17W-29E01 S	85.0**	12-07-59	16.2	68.8	1101
		5-04-60	15.0	70.0	
2S/14W-07N01 S	60.5	11-25-59	75.2	- 14.7	1101
		4-11-60	74.6	- 14.1	
2S/14W-07P02 S	58.0	11-23-59	65.6	- 7.6	1101
		4-11-60	70.5	- 12.5	
2S/14W-19C01 S	40.7	12-02-59	94.0	- 53.3	1101
		4-25-60	94.2	- 53.5	
2S/14W-19C02 S	47.5	12-02-59	95.6	- 48.1	1101
		4-25-60	95.8	- 48.3	
2S/15W-01P02 S	85.0	7-08-59	71.5	13.5	1101
		8-12-59	71.1	13.9	
		9-02-59	71.5	13.5	
		10-06-59	71.5	13.5	
		11-17-59	71.3	13.7	
		12-14-59	71.2	13.8	
		1-15-60	71.2	13.8	
		2-05-60	71.2	13.8	
		3-08-60	71.2	13.8	
		4-05-60	71.1	13.9	
		4-20-60	71.2	13.8	
		5-17-60	71.2	13.8	
		6-08-60	71.1	13.9	
2S/15W-08M03 S	104.6**	11-25-59	94.7	9.9	1101
		4-12-60	98.0	6.6	
2S/15W-09L01 S	32.0	7-08-59	24.8	7.2	1101
		8-12-59	25.1	6.9	
		9-02-59	24.9	7.1	
		11-16-59	25.1	6.9	
		12-14-59	25.2	6.8	
		1-15-60	25.5	6.5	
		2-05-60	25.1	6.9	
		3-08-60	25.2	6.8	
		4-05-60	25.2	6.8	

* Questionable Measurement
** Approximate Reference Point Elevation

GROUND WATER LEVELS AT WELLS

State Well Number	R.P. Elev., in feet	Date	Dist. R.P. to Water Surface, in feet	Water Surface Elev., in feet	Agency Supplying Data
COASTAL PLAIN LOS ANGELES CO					41100
SANTA MONICA BASIN			41101		
2S/15W-09L01 S CONT.	32.0	4-20-60	25.2	6.8	1101
		5-17-60	25.2	6.8	
		6-08-60	25.5	6.5	
2S/15W-11C07 S	100.0	7-08-59	134.0	- 34.0	1101
		8-12-59	133.7	- 33.7	
		9-02-59	132.2	- 32.2	
		10-06-59	135.2	- 35.2	
		11-17-59	134.8	- 34.8	
		12-14-59	133.0	- 33.0	
		1-15-60	132.1	- 32.1	
		2-05-60	133.2	- 33.2	
		3-08-60	134.4	- 34.4	
		4-05-60	142.4	- 42.4	
		4-20-60	142.8	- 42.8	
		5-17-60	143.8	- 43.8	
		6-08-60	142.7	- 42.7	
2S/15W-11E03 S	95.0	7-07-59	124.0*	- 29.0	1101
		7-15-59	148.0*	- 53.0	
		8-15-59	125.0*	- 30.0	
		9-15-59	132.0*	- 37.0	
		10-15-59	134.0*	- 39.0	
		11-15-59	132.0*	- 37.0	
		12-15-59	133.0*	- 38.0	
		1-07-60	129.0*	- 34.0	
		2-20-60	128.0*	- 33.0	
		3-15-60	134.0*	- 39.0	
		4-01-60	136.0*	- 41.0	
		4-15-60	132.0*	- 37.0	
2S/15W-11E05 S	93.0	7-15-59	130.0*	- 37.0	1101
		8-15-59	127.0*	- 34.0	
		9-15-59	129.0*	- 36.0	
		10-15-59	124.0*	- 31.0	
		11-15-59	126.0*	- 33.0	
		12-15-59	125.0*	- 32.0	
		1-15-60	124.0*	- 31.0	
		2-07-60	122.0*	- 29.0	
		3-15-60	122.0*	- 29.0	
		4-07-60	122.0*	- 29.0	
		4-15-60	123.0*	- 30.0	
		4-20-60	124.0*	- 31.0	
2S/15W-11F03 S	93.0	7-07-59	119.0*	- 26.0	1101
		7-15-59	136.0*	- 43.0	

State Well Number	R.P. Elev., in feet	Date	Dist. R.P. to Water Surface, in feet	Water Surface Elev., in feet	Agency Supplying Data
COASTAL PLAIN LOS ANGELES CO					41100
SANTA MONICA BASIN			41101		
2S/15W-11F03 S CONT.	93.0	8-15-59	124.0*	- 31.0	1101
		9-20-59	125.0*	- 32.0	
		10-15-59	127.0*	- 34.0	
		11-15-59	125.0*	- 32.0	
		12-09-59	144.5	- 51.5	
		12-15-59	133.0*	- 40.0	
		12-30-59	124.0*	- 31.0	
		1-15-60	129.0*	- 36.0	
		2-01-60	130.0*	- 37.0	
		2-07-60	122.0*	- 29.0	
		3-01-60	123.0*	- 30.0	
		4-01-60	125.0*	- 32.0	
		4-15-60	128.0*	- 35.0	
		4-20-60	132.8*	- 39.8	
2S/15W-11F04 S	93.6	11-25-59	123.4	- 29.8	1101
		4-12-60	128.4	- 34.8	
2S/15W-11F05 S	94.0**	7-15-59	127.0*	- 33.0	1101
		8-15-59	126.0*	- 32.0	
		9-07-59	124.0*	- 30.0	
		10-01-59	128.0*	- 34.0	
		10-15-59	132.0*	- 38.0	
		11-15-59	134.0*	- 40.0	
		12-15-59	134.0*	- 40.0	
		12-20-59	127.0*	- 33.0	
		1-15-60	130.0*	- 36.0	
		2-20-60	128.0*	- 34.0	
		3-20-60	131.0*	- 37.0	
		4-01-60	135.0*	- 41.0	
		4-15-60	135.0*	- 41.0	
		4-20-60	133.0*	- 39.0	
2S/15W-11J01 S	54.0	11-25-59	84.6	- 30.6	1101
		4-12-60	84.6	- 30.6	
2S/15W-11J03 S	54.0	7-15-59	85.0*	- 31.0	1101
		8-07-59	83.0*	- 29.0	
		9-15-59	84.0*	- 30.0	
		9-20-59	95.0*	- 41.0	
		10-01-59	85.0*	- 31.0	
		11-15-59	85.0*	- 31.0	
		12-01-59	85.1	- 31.1	
		12-07-59	84.0*	- 30.0	
		1-15-60	85.0*	- 31.0	
		4-15-60	84.0*	- 30.0	

* Questionable Measurement
** Approximate Reference Point Elevation

GROUND WATER LEVELS AT WELLS

State Well Number	R.P. Elev., in feet	Date	Dist. R.P. to Water Surface, in feet	Water Surface Elev., in feet	Agency Supplying Data
COASTAL PLAIN LOS ANGELES CO					41100
SANTA MONICA BASIN			41101		
2S/15W-11J03 S	54.0	4-20-60	88.1	- 34.1	1101
2S/15W-11J05 S	53.0	7-15-59	85.0*	- 32.0	1101
		8-07-59	87.0*	- 34.0	
		9-15-59	86.0*	- 33.0	
		10-01-59	87.0*	- 34.0	
		11-01-59	87.0*	- 34.0	
		11-15-59	87.0*	- 34.0	
		12-20-59	88.0*	- 35.0	
		1-15-60	87.0*	- 34.0	
		2-15-60	87.0*	- 34.0	
		3-20-60	87.0*	- 34.0	
		4-01-60	88.0*	- 35.0	
		4-15-60	87.0*	- 34.0	
2S/15W-12B01 S	67.0	11-25-59	68.1	- 1.1	1101
		4-11-60	67.0	0.0	
2S/15W-14Q02 S	29.6	12-01-59	43.0	- 13.4	1101
		4-20-60	34.9*	- 5.3	
2S/15W-15F01 S	35.9	7-08-59	32.7	3.2	1101
		8-12-59	33.0	2.9	
		9-02-59	32.8	3.1	
		10-06-59	32.8	3.1	
		11-18-59	32.9	3.0	
		12-14-59	33.0	2.9	
		1-15-60	33.0	2.9	
		2-05-60	32.9	3.0	
		3-08-60	32.9	3.0	
		4-05-60	33.1	2.8	
		4-20-60	33.1	2.8	
		5-17-60	33.1	2.8	
		6-08-60	33.9	2.0	
2S/15W-22A07 S	16.0**	12-02-59	18.0	- 2.0	1101
		5-02-60	18.5	- 2.5	
2S/15W-22B08 S	24.0**	4-20-60	25.8	- 1.8	1101
2S/15W-22E03 S	10.0	5-31-60	11.6	- 1.6	5050
2S/15W-22E05 S	10.0	5-31-60	11.6	- 1.6	5050
2S/15W-22F03 S	14.0**	11-23-59	17.0	- 3.0	1101
		12-02-59	17.1	- 3.1	

State Well Number	R.P. Elev., in feet	Date	Dist. R.P. to Water Surface, in feet	Water Surface Elev., in feet	Agency Supplying Data
COASTAL PLAIN LOS ANGELES CO					41100
SANTA MONICA BASIN			41101		
2S/15W-22G01 S	12.0	12-01-59	11.6	0.4	1101
		4-20-60	13.4	- 1.4	
2S/15W-22J04 S	10.0**	11-23-59	10.4	- 0.4	1101
		4-11-60	10.6	- 0.6	
2S/15W-22P01 S	5.0**	11-23-59	5.4	- 0.4	1101
2S/15W-22R03 S	9.0	5-31-60	13.5	- 4.5	5050
2S/15W-23A02 S	17.7	12-01-59	20.3	- 2.6	1101
		4-20-60	21.1	- 3.4	
2S/15W-23A03 S	26.8	11-23-59	29.2	- 2.4	1101
		4-12-60	29.6	- 2.8	
2S/15W-23C05 S	21.0**	12-02-59	24.8	- 3.8	1101
		4-20-60	25.3	- 4.3	
2S/15W-23F01 S	16.3	12-01-59	17.7	- 1.4	1101
		4-20-60	18.5	- 2.2	
2S/15W-23F03 S	16.0	11-23-59	17.4*	- 1.4	1101
		4-11-60	19.6	- 3.6	
2S/15W-23G04 S	17.0	12-02-59	18.9	- 1.9	1101
		4-20-60	19.7	- 2.7	
2S/15W-23H02 S	15.9	11-25-59	18.4	- 2.5	1101
		4-12-60	18.9	- 3.0	
2S/15W-23J07 S	17.5	12-01-59	22.7	- 5.2	1101
		5-02-60	21.6	- 4.1	
2S/15W-23K01 S	11.0	12-01-59	15.2	- 4.2	1101
		4-25-60	6.9	4.1	
2S/15W-23L01 S	13.0	12-01-59	13.1	- 0.1	1101
		4-25-60	10.9	2.1	
2S/15W-23M02 S	12.0	12-01-59	10.9	1.1	1101
		4-25-60	9.6	2.4	
2S/15W-23M05 S	11.6**	11-23-59	11.0	0.6	1101
		4-11-60	12.3	- 0.7	
2S/15W-23N01 S	10.2	11-06-59	11.9	- 1.7	5050

* Questionable Measurement
** Approximate Reference Point Elevation

GROUND WATER LEVELS AT WELLS

State Well Number	R.P. Elev., in feet	Date	Dist. R.P. to Water Surface, in feet	Water Surface Elev., in feet	Agency Supplying Data
COASTAL PLAIN LOS ANGELES CO					41100
SANTA MONICA BASIN			41101		
2S/15W-23N01 S	10.7	12-01-59	10.0	0.7	1101
CONT.	10.2	3-18-60	9.6	0.6	5050
	10.7	4-25-60	9.4	1.3	1101
2S/15W-23P01 S	10.9	11-06-59	17.7	- 6.8	5050
	13.1	11-23-59	18.3	- 5.2	1101
	10.9	3-21-60	18.5	- 7.6	5050
	13.1	4-12-60	19.4	- 6.3	1101
2S/15W-23P02 S	10.4**	11-06-59	15.1	- 4.7	5050
		3-21-60	16.1	- 5.7	
2S/15W-23Q03 S	10.3**	11-06-59	15.8	- 5.5	5050
	10.0**	11-25-59	15.6	- 5.6	1101
		4-11-60	16.0	- 6.0	
2S/15W-23Q04 S	11.6	11-23-59	14.9	- 3.3	1101
		4-11-60	16.2	- 4.6	
2S/15W-23R01 S	12.3	11-23-59	17.0	- 4.7	1101
		4-11-60	17.1	- 4.8	
2S/15W-24C01 S	21.1	11-25-59	50.9	- 29.8	1101
		4-12-60	50.2	- 29.1	
2S/15W-27L01 S	4.0	5-31-60	4.1	- 0.1	5050
2S/15W-27L02 S	4.0	5-31-60	3.5	0.5	5050
WEST COAST BASIN			41102		
2S/13W-32R03 S	118.5	12-03-59	232.0*	- 113.5	1101
	117.3	4-12-60	214.1	- 96.8	
2S/14W-19C02 S	46.4	11-06-59	91.3	- 44.9	5050
		3-18-60	88.0	- 41.6	
2S/14W-19K02 S	57.5	11-06-59	93.1	- 35.6	5050
		12-02-59	106.2	- 48.7	1101
		3-16-60	91.9	- 34.4	5050
		4-25-60	100.9	- 43.4	1101
2S/14W-19M01 S	30.0**	11-24-59	68.1	- 38.1	1101
		4-12-60	67.1	- 37.1	
2S/14W-19M02 S	33.7**	12-01-59	55.4	- 21.7	1101

State Well Number	R.P. Elev., in feet	Date	Dist. R.P. to Water Surface, in feet	Water Surface Elev., in feet	Agency Supplying Data
COASTAL PLAIN LOS ANGELES CO					41100
WEST COAST BASIN			41102		
2S/14W-19M02 S	33.7**	4-25-60	55.5	- 21.8	1101
2S/14W-19M03 S	35.2**	12-01-59	45.0	- 9.8	1101
2S/14W-19P01 S	37.0	12-01-59	DRY		1101
		4-25-60	DRY		
2S/14W-19P02 S	36.5**	12-01-59	65.8	- 29.3	1101
		4-25-60	66.0	- 29.5	
2S/14W-19P03 S	37.4	12-01-59	DRY		1101
		4-25-60	DRY		
2S/14W-19Q01 S	52.3	11-06-59	94.2*	- 41.9	5050
		3-16-60	91.8*	- 39.5	
2S/14W-22N06 S	156.6	7-03-59	174.0*	- 17.4	1051
		8-05-59	175.0*	- 18.4	
		9-03-59	173.0*	- 16.4	
		10-06-59	174.0*	- 17.4	
		11-06-59	171.0*	- 14.4	
		12-02-59	172.0*	- 15.4	
		1-07-60	171.0*	- 14.4	
		2-03-60	173.0*	- 16.4	
		3-01-60	172.0*	- 15.4	
		3-02-60	172.0*	- 15.4	
		4-12-60	172.0*	- 15.4	
		5-02-60	172.0*	- 15.4	
		6-03-60	170.0*	- 13.4	
2S/14W-22N08 S	159.4	7-03-59	238.0*	- 78.6	1051
		8-05-59	234.0*	- 74.6	
		9-03-59	236.0*	- 76.6	
		10-06-59	235.0*	- 75.6	
		11-06-59	233.0*	- 73.6	
		12-02-59	236.0*	- 76.6	
		1-07-60	230.0*	- 70.6	
		2-03-60	232.0*	- 72.6	
		3-02-60	226.0	- 66.6	
		4-12-60	233.0*	- 73.6	
		5-02-60	234.0	- 74.6	
		6-02-60	234.0*	- 74.6	
2S/14W-27C01 S	159.6	10-27-59	231.7	- 72.1	5050
		3-16-60	225.7	- 66.1	
2S/14W-27C09 S	158.0**	10-27-59	228.4	- 70.4	5050

* Questionable Measurement
** Approximate Reference Point Elevation

GROUND WATER LEVELS AT WELLS

State Well Number	R.P. Elev., in feet	Date	Dist. R.P. to Water Surface, in feet		Water Surface Elev., in feet	Agency Supplying Data
COASTAL PLAIN LOS ANGELES CO						41100
WEST COAST BASIN			41102			
2S/14W-27C09 S	158.0**	3-16-60	222.3	-	64.3	5050
2S/14W-27D04 S	172.7	7-03-59	247.0*	-	74.3	1051
		8-04-59	247.0*	-	74.3	
		9-01-59	245.0*	-	72.3	
		10-06-59	247.0*	-	74.3	
		11-05-59	247.0*	-	74.3	
		12-03-59	247.0*	-	74.3	
		1-07-60	247.0*	-	74.3	
		2-03-60	245.0*	-	72.3	
		3-02-60	247.0*	-	74.3	
		4-12-60	245.0*	-	72.3	
		5-03-60	244.0	-	71.3	
		6-03-60	244.0*	-	71.3	
2S/14W-27M01 S	155.5**	3-16-60	229.8	-	74.3	5050
2S/14W-27P02 S	162.0	11-25-59	254.1	-	92.1	1101
		4-12-60	243.9	-	81.9	
2S/14W-28E01 S	109.0	7-01-59	187.0*	-	78.0	1051
		8-04-59	186.0*	-	77.0	
		9-04-59	185.0*	-	76.0	
		10-02-59	183.0*	-	74.0	
		11-04-59	169.0*	-	60.0	
		12-02-59	168.0*	-	59.0	
		1-06-60	175.0*	-	66.0	
		2-02-60	178.0*	-	69.0	
		3-02-60	179.0*	-	70.0	
		4-12-60	175.0*	-	66.0	
		5-02-60	176.0*	-	67.0	
		6-02-60	178.0*	-	69.0	
2S/14W-28F01 S	116.9	7-01-59	194.0*	-	77.1	1051
		8-04-59	195.0*	-	78.1	
		9-04-59	192.0*	-	75.1	
		10-02-59	190.0*	-	73.1	
		11-04-59	175.0*	-	58.1	
		12-02-59	174.0*	-	57.1	
		1-06-60	186.0*	-	69.1	
		2-02-60	189.0*	-	72.1	
		3-02-60	188.0*	-	71.1	
		4-12-60	183.0*	-	66.1	
		5-02-60	185.0	-	68.1	
		6-02-60	187.0*	-	70.1	
2S/14W-28L01 S	124.1	7-02-59	195.0*	-	70.9	1051

State Well Number	R.P. Elev., in feet	Date	Dist. R.P. to Water Surface, in feet		Water Surface Elev., in feet	Agency Supplying Data
COASTAL PLAIN LOS ANGELES CO						41100
WEST COAST BASIN			41102			
2S/14W-28L01 S CONT.	124.1	8-03-59	193.0*	-	68.9	1051
		9-03-59	194.0*	-	69.9	
		10-02-59	193.0*	-	68.9	
		11-04-59	182.0*	-	57.9	
		12-01-59	181.0*	-	56.9	
		1-07-60	185.0*	-	60.9	
		2-02-60	188.0*	-	63.9	
		3-01-60	189.0*	-	64.9	
		3-01-60	189.0*	-	64.9	
		4-12-60	189.0*	-	64.9	
		5-02-60	183.0	-	58.9	
		6-01-60	186.0*	-	61.9	
2S/14W-28M01 S	103.7	7-01-59	185.0*	-	81.3	1051
		8-04-59	182.0*	-	78.3	
		9-03-59	183.0*	-	79.3	
		10-02-59	185.0*	-	81.3	
		11-04-59	172.0*	-	68.3	
		12-02-59	174.0*	-	70.3	
		1-06-60	174.0*	-	70.3	
		2-02-60	178.0*	-	74.3	
		2-29-60	179.0*	-	75.3	
		5-02-60	159.0	-	55.3	
		6-01-60	163.0	-	59.3	
2S/14W-28M02 S	99.7	7-01-59	165.0*	-	65.3	1051
		8-04-59	163.0*	-	63.3	
		9-03-59	165.0*	-	65.3	
		10-05-59	167.0*	-	67.3	
		11-04-59	154.0*	-	54.3	
		12-02-59	154.0*	-	54.3	
		1-06-60	156.0*	-	56.3	
		2-02-60	162.0*	-	62.3	
		2-29-60	166.0*	-	66.3	
		4-12-60	162.0*	-	62.3	
		5-02-60	157.0	-	57.3	
		6-01-60	159.0*	-	59.3	
2S/14W-29H01 S	88.0	7-02-59	158.0*	-	70.0	1051
		8-03-59	154.0*	-	66.0	
		9-03-59	156.0*	-	68.0	
		10-05-59	153.0*	-	65.0	
		11-04-59	146.0*	-	58.0	
		12-02-59	143.0*	-	55.0	
		1-05-60	152.0*	-	64.0	
		2-02-60	153.0*	-	65.0	

* Questionable Measurement
** Approximate Reference Point Elevation

GROUND WATER LEVELS AT WELLS

COASTAL PLAIN LOS ANGELES CO — 41100

WEST COAST BASIN — 41102

State Well Number	R.P. Elev., in feet	Date	Dist. R.P. to Water Surface, in feet	Water Surface Elev., in feet	Agency Supplying Data
2S/14W-29H01 S CONT.	88.0	3-01-60	150.0*	- 62.0	1051
		4-12-60	147.0*	- 59.0	
		5-02-60	148.0	- 60.0	
		6-01-60	148.0*	- 60.0	
2S/14W-29Q02 S	100.6	10-29-59	148.5	- 47.9	5050
		3-16-60	145.6	- 45.0	
2S/14W-32C02 S	97.7	7-02-59	149.0*	- 51.3	1051
		8-03-59	150.0*	- 52.3	
		9-03-59	150.0*	- 52.3	
		10-02-59	149.0*	- 51.3	
		11-04-59	149.0*	- 51.3	
		12-01-59	146.0*	- 48.3	
		1-06-60	144.0*	- 46.3	
		2-03-60	144.0*	- 46.3	
		2-29-60	144.0	- 46.3	
		4-12-60	144.0*	- 46.3	
		5-02-60	146.0	- 48.3	
		6-01-60	145.0*	- 47.3	
2S/14W-32F01 S	99.9	7-01-59	157.0*	- 57.1	1051
		8-03-59	158.0*	- 58.1	
		9-02-59	158.0*	- 58.1	
		10-02-59	159.0*	- 59.1	
		11-04-59	158.0*	- 58.1	
		12-01-59	155.0*	- 55.1	
		1-05-60	151.0*	- 51.1	
		2-01-60	157.0*	- 57.1	
		3-02-60	156.0	- 56.1	
		4-12-60	154.0	- 54.1	
		5-02-60	153.0	- 53.1	
		6-01-60	157.0*	- 57.1	
2S/14W-32F02 S	96.4	7-01-59	158.0*	- 61.6	1051
		8-03-59	158.0*	- 61.6	
		9-02-59	160.0*	- 63.6	
		10-02-59	160.0*	- 63.6	
		11-04-59	159.0*	- 62.6	
		12-04-59	157.0*	- 60.6	
		1-05-60	152.0*	- 55.6	
		2-01-60	157.0*	- 60.6	
		2-29-60	154.0	- 57.6	
		4-12-60	154.0	- 57.6	
		5-02-60	152.0	- 55.6	
		6-01-60	153.0*	- 56.6	

COASTAL PLAIN LOS ANGELES CO — 41100

WEST COAST BASIN — 41102

State Well Number	R.P. Elev., in feet	Date	Dist. R.P. to Water Surface, in feet	Water Surface Elev., in feet	Agency Supplying Data
2S/14W-34C01 S	142.0**	10-27-59	247.6*	- 105.6	5050
		3-17-60	234.0	- 92.0	
2S/14W-34C02 S	147.8**	10-27-59	246.7*	- 98.9	5050
		3-16-60	241.0*	- 93.2	
		3-17-60	232.0	- 84.2	
2S/14W-34F01 S	153.3**	11-02-59	253.5*	- 100.2	5050
		3-16-60	241.8	- 88.5	
2S/14W-34L02 S	127.0**	11-02-59	209.1*	- 82.1	5050
		3-16-60	191.4	- 64.4	
2S/15W-12J02 S	67.5	11-06-59	69.4*	- 1.9	5050
		3-18-60	70.9	- 3.4	
2S/15W-22F02 S	14.7	10-30-59	16.8	- 2.1	1101
		11-23-59	8.2	6.5	
2S/15W-26B01 S	143.5	11-06-59	149.7*	- 6.2	5050
		3-21-60	149.9	- 6.4	
2S/15W-34A01 S	131.9	7-08-59	131.1	0.8	1051
		8-06-59	131.2	0.7	
	131.4	9-04-59	131.2	0.2	1200
	131.9	9-04-59	131.2	0.7	1051
	131.4	10-08-59	131.3	0.1	1200
	131.9	10-08-59	131.3	0.6	1051
	131.4	11-05-59	131.5	- 0.1	1200
	131.9	11-05-59	131.5	0.4	1051
	131.4	12-09-59	131.7	- 0.3	1200
	131.9	12-09-59	131.7	0.2	1051
		1-06-60	131.5	0.4	
	131.4	1-07-60	131.5	- 0.1	1200
		2-05-60	131.6	- 0.2	
	131.9	2-05-60	131.6	0.3	1051
	131.4	3-04-60	131.3	0.1	1200
	131.9	3-04-60	131.3	0.6	1051
	131.4	4-01-60	131.0	0.4	1200
	131.9	4-01-60	131.0	0.9	1051
	131.4	5-04-60	131.0	0.4	1200
	131.9	5-04-60	131.0	0.9	1051
		6-01-60	130.9	1.0	
	131.4	6-02-60	130.9	0.5	1200
2S/15W-34F01 S	70.4	7-07-59	69.0	1.4	1101

* Questionable Measurement
** Approximate Reference Point Elevation

GROUND WATER LEVELS AT WELLS

State Well Number	R.P. Elev., in feet	Date	Dist. R.P. to Water Surface, in feet	Water Surface Elev., in feet	Agency Supplying Data
COASTAL PLAIN LOS ANGELES CO					41100
WEST COAST BASIN			41102		
2S/15W-34F01 S CONT.	70.4	8-12-59	68.5	1.9	1101
		9-02-59	68.2	2.2	
		10-06-59	68.2	2.2	
		11-18-59	68.9	1.5	
		12-16-59	69.0	1.4	
		1-11-60	69.1	1.3	
		2-05-60	68.9	1.5	
		3-08-60	68.0	2.4	
		4-05-60	68.4	2.0	
		4-19-60	68.4	2.0	
		5-17-60	68.4	2.0	
		6-08-60	68.1	2.3	
2S/15W-34K01 S	83.4	7-08-59	79.8	3.6	1101
	83.9	7-08-59	79.8	4.1	1051
		8-06-59	79.9	4.0	
		9-04-59	80.0	3.9	
		10-08-59	80.0	3.9	
		11-02-59	80.1	3.8	5050
		11-05-59	80.1	3.8	1051
	83.4	12-02-59	80.2	3.2	1101
	83.9	12-09-59	80.3	3.6	1051
		1-06-60	80.3	3.6	
		2-05-60	79.9	4.0	
		3-04-60	79.2	4.7	
		3-21-60	79.6	4.3	5050
		4-01-60	79.2	4.7	1051
	83.4	4-19-60	79.8	3.6	1101
	83.9	5-04-60	79.5	4.4	1051
		6-01-60	79.4	4.5	
2S/15W-34K02 S	82.8**	11-02-59	84.9	- 2.1	5050
		3-21-60	79.7	3.1	
3S/13W-17E03 S	129.0	12-03-59	DRY		1101
		4-12-60	DRY		
3S/13W-18K01 S	106.1	10-23-59	146.5	- 40.4	5050
	106.2	11-24-59	147.0	- 40.8	1101
		4-11-60	146.8	- 40.6	
	106.1	4-14-60	147.7	- 41.6	5050
3S/13W-19A01 S	110.0**	10-19-59	153.3	- 43.3	5050
		3-16-60	153.9	- 43.9	
3S/13W-19A03 S	121.5	10-23-59	172.2*	- 50.7	5050

State Well Number	R.P. Elev., in feet	Date	Dist. R.P. to Water Surface, in feet	Water Surface Elev., in feet	Agency Supplying Data
COASTAL PLAIN LOS ANGELES CO					41100
WEST COAST BASIN			41102		
3S/13W-19A03 S	121.5	3-14-60	171.2*	- 49.7	5050
3S/13W-19A06 S	121.0**	10-23-59	192.9	- 71.9	5050
		3-14-60	185.5	- 64.5	
3S/13W-19B01 S	108.5	10-23-59	151.3	- 42.8	5050
		3-14-60	150.2	- 41.7	
3S/13W-19D01 S	70.0	11-23-59	114.2	- 44.2	1101
		4-11-60	113.0	- 43.0	
3S/13W-19D02 S	77.3	11-23-59	116.0	- 38.7	1101
		4-11-60	114.7	- 37.4	
3S/13W-19J03 S	73.1	4-26-60	116.7	- 43.6	1101
3S/13W-19N01 S	47.7**	10-22-59	89.3	- 41.6	5050
		3-15-60	87.8	- 40.1	
3S/13W-19Q03 S	49.0**	12-04-59	90.4	- 41.4	1101
		4-13-60	89.2	- 40.2	
3S/13W-20C01 S	104.3	10-23-59	149.5	- 45.2	5050
		3-14-60	148.8	- 44.5	
3S/13W-20H06 S	107.5	7-15-59	202.0	- 94.5	1101
		10-20-59	203.0	- 95.5	
		11-15-59	202.0	- 94.5	
		1-01-60	200.0	- 92.5	
		1-15-60	188.0	- 80.5	
		3-07-60	186.0	- 78.5	
		4-01-60	203.0	- 95.5	
3S/13W-20M01 S	78.8	12-01-59	DRY		1101
		4-26-60	DRY		
3S/13W-29A02 S	67.0	7-28-59	114.0*	- 47.0	1051
		8-28-59	115.0*	- 48.0	
		9-28-59	115.0*	- 48.0	
		10-19-59	123.0*	- 56.0	5050
		10-28-59	115.0*	- 48.0	1051
		11-28-59	115.0*	- 48.0	
		12-28-59	115.0*	- 48.0	
		1-28-60	114.0*	- 47.0	
		2-28-60	114.0*	- 47.0	
		3-14-60	113.7	- 46.7	5050

* Questionable Measurement
** Approximate Reference Point Elevation

GROUND WATER LEVELS AT WELLS

State Well Number	R P Elev., in feet	Date	Dist. R.P. to Water Surface, in feet	Water Surface Elev., in feet	Agency Supplying Data
COASTAL PLAIN LOS ANGELES CO					41100
WEST COAST BASIN			41102		
3S/13W-29A02 S	67.0	3-28-60	114.0*	- 47.0	1051
CONT.		4-28-60	114.0*	- 47.0	
3S/13W-29A03 S	72.7	12-01-59	118.0	- 45.3	1101
		4-26-60	117.5	- 44.8	
3S/13W-29C01 S	58.5	12-01-59	105.8	- 47.3	1101
		4-26-60	100.1	- 41.6	
3S/13W-29E03 S	44.8**	10-22-59	69.5*	- 24.7	5050
		3-16-60	68.1	- 23.3	
3S/13W-29E04 S	45.5**	4-13-60	80.9*	- 35.4	5050
3S/13W-29F02 S	48.0	12-01-59	73.0	- 25.0	1101
		4-26-60	70.6	- 22.6	
3S/13W-29N02 S	38.0	10-22-59	119.4	- 81.4	5050
		3-16-60	104.5	- 66.5	
3S/13W-30H02 S	41.4	12-01-59	81.9	- 40.5	1101
		4-26-60	81.6	- 40.2	
3S/13W-30J01 S	37.8	10-22-59	110.9	- 73.1	5050
		3-16-60	102.8	- 65.0	
3S/13W-30J05 S	36.1**	10-22-59	76.8	- 40.7	5050
		3-23-60	76.6	- 40.5	
3S/13W-30K01 S	37.4	10-22-59	80.7	- 43.3	5050
		3-15-60	78.1	- 40.7	
3S/13W-30K02 S	34.1**	3-15-60	73.3	- 39.2	5050
3S/13W-30Q07 S	30.5	12-04-59	70.7	- 40.2	1101
		4-13-60	69.6	- 39.1	
3S/13W-30R04 S	34.5**	10-22-59	69.8	- 35.3	5050
		3-16-60	63.5	- 29.0	
3S/13W-31B01 S	27.7**	10-21-59	31.2	- 3.5	5050
		3-15-60	29.9	- 2.2	
3S/13W-31B07 S	26.9	10-22-59	77.9	- 51.0	5050
	27.9**	12-01-59	77.4	- 49.5	1101
	26.9	3-21-60	75.5	- 48.6	5050

State Well Number	R P Elev., in feet	Date	Dist. R.P. to Water Surface, in feet	Water Surface Elev., in feet	Agency Supplying Data
COASTAL PLAIN LOS ANGELES CO					41100
WEST COAST BASIN			41102		
3S/13W-31B07 S	27.9**	4-26-60	76.2	- 48.3	1101
3S/13W-31C02 S	28.5**	10-22-59	106.9*	- 78.4	5050
		3-15-60	92.5*	- 64.0	
3S/13W-31D01 S	12.5	11-30-59	5.2	7.3	1101
		3-21-60	4.5	8.0	
		4-04-60	4.8	7.7	
3S/13W-31D02 S	15.3	8-04-59	42.7	- 27.4	1101
		11-30-59	43.1	- 27.8	
		4-04-60	44.4	- 29.1	
3S/13W-31H01 S	26.0**	10-29-59	114.8	- 88.8	5050
		3-23-60	105.2*	- 79.2	
3S/13W-31L04 S	20.9	8-04-59	19.0	1.9	1101
		11-30-59	18.2	2.7	
		3-21-60	18.0	2.9	
		4-04-60	26.7	- 5.8	
3S/13W-31L05 S	15.9	8-04-59	36.9	- 21.0	1101
		11-30-59	39.0	- 23.1	
		3-22-60	38.2	- 22.3	
3S/13W-31M01 S	26.0**	10-21-59	116.1	- 90.1	5050
3S/13W-31P01 S	12.4	8-04-59	3.8	8.6	1101
		11-30-59	3.9	8.5	
		3-21-60	3.7	8.7	
		4-04-60	18.3	- 5.9	
3S/13W-31Q01 S	10.5	8-04-59	2.5	8.0	1101
		11-30-59	2.6	7.9	
		3-22-60	2.9	7.6	
		4-04-60	20.6	- 10.1	
3S/13W-31Q02 S	22.2	8-04-59	51.6	- 29.4	1101
		11-30-59	52.3	- 30.1	
		3-28-60	51.6	- 29.4	
		4-04-60	53.6	- 31.4	
3S/13W-31Q03 S	21.0	8-04-59	12.2	8.8	1101
		11-30-59	12.3	8.7	
		3-21-60	10.7	10.3	
		4-04-60	10.8	10.2	

* Questionable Measurement
** Approximate Reference Point Elevation

GROUND WATER LEVELS AT WELLS

State Well Number	R.P. Elev., in feet	Date	Dist. R.P. to Water Surface, in feet	Water Surface Elev., in feet	Agency Supplying Data
COASTAL PLAIN LOS ANGELES CO					41100
WEST COAST BASIN			41102		
3S/13W-32C01 S	35.1	12-01-59	68.8	- 33.7	1101
		5-02-60	68.4	- 33.3	
3S/13W-33E01 S	119.7**	12-01-59	DRY		1101
		4-26-60	DRY		
3S/14W-02D01 S	136.2	7-02-59	260.0*	- 123.8	1051
		8-04-59	228.0*	- 91.8	
		9-01-59	228.0*	- 91.8	
		10-05-59	229.0*	- 92.8	
		11-05-59	227.0*	- 90.8	
		12-01-59	226.0*	- 89.8	
		1-07-60	218.0*	- 81.8	
		2-03-60	214.0*	- 77.8	
		3-01-60	212.0*	- 75.8	
		4-12-60	210.0*	- 73.8	
		5-03-60	215.0	- 78.8	
		6-02-60	223.0*	- 86.8	
3S/14W-03H01 S	95.9	7-02-59	234.0*	- 138.1	1051
		8-04-59	198.0*	- 102.1	
		9-02-59	197.0*	- 101.1	
		10-05-59	192.0*	- 96.1	
		11-05-59	193.0*	- 97.1	
		12-01-59	192.0*	- 96.1	
		1-07-60	183.0*	- 87.1	
		2-03-60	179.0*	- 83.1	
		3-01-60	177.0	- 81.1	
		4-12-60	175.0*	- 79.1	
		5-03-60	183.0	- 87.1	
		6-02-60	190.0*	- 94.1	
3S/14W-03K01 S	76.0**	7-15-59	144.0*	- 68.0	1101
		7-28-59	145.0*	- 69.0	1051
		8-20-59	141.0*	- 65.0	1101
		8-28-59	142.0*	- 66.0	1051
		9-15-59	144.0*	- 68.0	1101
		9-28-59	139.0*	- 63.0	1051
		10-15-59	140.0*	- 64.0	1101
		10-28-59	138.0*	- 62.0	1051
		11-01-59	138.0*	- 62.0	1101
		11-15-59	142.0*	- 66.0	
		11-28-59	142.0*	- 66.0	1051
		12-15-59	138.0*	- 62.0	1101
		12-28-59	133.0*	- 57.0	1051
		1-15-60	132.0*	- 56.0	1101

State Well Number	R.P. Elev., in feet	Date	Dist. R.P. to Water Surface, in feet	Water Surface Elev., in feet	Agency Supplying Data
COASTAL PLAIN LOS ANGELES CO					41100
WEST COAST BASIN			41102		
3S/14W-03K01 S CONT.	76.0	1-28-60	132.0*	- 56.0	1051
		2-07-60	131.0*	- 55.0	1101
		2-28-60	130.0*	- 54.0	1051
		3-01-60	130.0*	- 54.0	1101
		3-28-60	134.0*	- 58.0	1051
		4-01-60	134.0*	- 58.0	1101
		4-15-60	146.0*	- 70.0	
		4-30-60	144.0*	- 68.0	1051
		5-28-60	154.0*	- 78.0	
		6-28-60	151.0*	- 75.0	
3S/14W-03K02 S	76.0**	7-15-59	141.0*	- 65.0	1101
		7-28-59	138.0*	- 62.0	1051
		8-20-59	138.0*	- 62.0	1101
		8-28-59	139.0*	- 63.0	1051
		9-15-59	142.0*	- 66.0	1101
		9-20-59	136.0*	- 60.0	
		9-28-59	136.0*	- 60.0	1051
		10-15-59	137.0*	- 61.0	1101
		10-28-59	135.0*	- 59.0	1051
		11-15-59	139.0*	- 63.0	1101
		11-28-59	139.0*	- 63.0	1051
		12-15-59	136.0*	- 60.0	1101
		12-28-59	131.0*	- 55.0	1051
		1-01-60	131.0*	- 55.0	1101
		2-15-60	135.0*	- 59.0	
		2-28-60	132.0*	- 56.0	1051
		3-01-60	132.0*	- 56.0	1101
		3-28-60	134.0*	- 58.0	1051
		4-01-60	134.0*	- 58.0	1101
		4-15-60	137.0*	- 61.0	
		4-30-60	143.0*	- 67.0	1051
		5-28-60	150.0*	- 74.0	
		6-28-60	148.0*	- 72.0	
3S/14W-03K03 S	76.0	7-28-59	132.0*	- 56.0	1051
		8-28-59	126.0*	- 50.0	
		9-28-59	125.0*	- 49.0	
		10-28-59	124.0*	- 48.0	
		11-28-59	119.0*	- 43.0	
		12-28-59	124.0*	- 48.0	
		1-28-60	123.0*	- 47.0	
		2-28-60	155.0*	- 79.0	
		3-28-60	123.0*	- 47.0	
		4-30-60	157.0*	- 81.0	
		5-28-60	127.0*	- 51.0	

* Questionable Measurement

** Approximate Reference Point Elevation

GROUND WATER LEVELS AT WELLS

State Well Number	R.P. Elev., in feet	Date	Dist. R.P. to Water Surface, in feet	Water Surface Elev., in feet	Agency Supplying Data
WEST COAST BASIN			41102		
3S/14W-03K03 S	76.0	6-28-60	128.0*	- 52.0	1051
3S/14W-04N01 S	74.0**	7-15-59	175.0*	- 101.0	1101
		7-28-59	173.0*	- 99.0	1051
		8-20-59	170.0*	- 96.0	1101
		8-28-59	166.0*	- 92.0	1051
		9-01-59	166.0*	- 92.0	1101
		9-15-59	170.0*	- 96.0	
		9-28-59	170.0*	- 96.0	1051
3S/14W-04N02 S	75.0**	7-15-59	173.0*	- 98.0	1101
	74.0	7-28-59	171.0*	- 97.0	1051
	75.0**	8-15-59	167.0*	- 92.0	1101
	74.0	8-28-59	165.0*	- 91.0	1051
	75.0**	9-15-59	164.0*	- 89.0	1101
	74.0	9-28-59	162.0*	- 88.0	1051
	75.0**	10-15-59	162.0*	- 87.0	1101
	74.0	10-28-59	163.0*	- 89.0	1051
	75.0**	11-15-59	165.0*	- 90.0	1101
	74.0	11-28-59	166.0*	- 92.0	1051
	75.0**	12-01-59	166.0*	- 91.0	1101
	74.0	12-28-59	156.0*	- 82.0	1051
	75.0**	1-01-60	156.0*	- 81.0	1101
	74.0	1-28-60	149.0*	- 75.0	1051
	75.0**	2-01-60	149.0*	- 74.0	1101
		2-20-60	146.0*	- 71.0	
	74.0	2-28-60	146.0*	- 72.0	1051
	75.0**	3-01-60	146.0*	- 71.0	1101
	74.0	3-28-60	146.0*	- 72.0	1051
	75.0**	4-01-60	146.0*	- 71.0	1101
		4-15-60	151.0*	- 76.0	
	74.0	4-28-60	158.0*	- 84.0	1051
		5-28-60	168.0*	- 94.0	
		6-28-60	170.0*	- 96.0	
3S/14W-04N03 S	73.0**	7-15-59	158.0*	- 85.0	1101
		7-28-59	172.0*	- 99.0	1051
		8-15-59	158.0*	- 85.0	1101
		8-28-59	170.0*	- 97.0	1051
		9-15-59	152.0*	- 79.0	1101
		9-28-59	164.0*	- 91.0	1051
		10-15-59	158.0*	- 85.0	1101
		10-28-59	165.0*	- 92.0	1051
		11-07-59	170.0*	- 97.0	1101
		11-15-59	168.0*	- 95.0	
		11-28-59	174.0*	- 101.0	1051

State Well Number	R.P. Elev., in feet	Date	Dist. R.P. to Water Surface, in feet	Water Surface Elev., in feet	Agency Supplying Data
WEST COAST BASIN			41102		
3S/14W-04N03 S CONT.	73.0**	12-01-59	172.0*	- 99.0	1101
		12-28-59	163.0*	- 90.0	1051
		1-01-60	152.0*	- 79.0	1101
		1-28-60	157.0*	- 84.0	1051
		2-28-60	155.0*	- 82.0	
		3-28-60	158.0*	- 85.0	
		4-07-60	154.0*	- 81.0	1101
		4-15-60	154.0*	- 81.0	
		4-28-60	157.0*	- 84.0	1051
		5-28-60	230.0*	- 157.0	
		6-28-60	232.0*	- 159.0	
3S/14W-07K02 S	97.5	7-01-59	175.6	- 78.1	1051
		8-04-59	172.0	- 74.5	
		9-02-59	176.4	- 78.9	
		10-07-59	177.0	- 79.5	
		11-04-59	174.0	- 76.5	
		12-06-59	172.1	- 74.6	
		1-04-60	171.6	- 74.1	
		2-02-60	165.6	- 68.1	
		3-01-60	166.0	- 68.5	
		4-01-60	166.6	- 69.1	
		5-03-60	167.2	- 69.7	
		6-01-60	172.1	- 74.6	
3S/14W-07K04 S	97.0	7-01-59	176.0	- 79.0	1051
		8-04-59	173.0	- 76.0	
		9-02-59	176.0	- 79.0	
		10-07-59	177.0	- 80.0	
		11-04-59	176.0	- 79.0	
		12-06-59	172.9	- 75.9	
		1-04-60	170.0	- 73.0	
		2-02-60	165.0	- 68.0	
		3-01-60	165.0	- 68.0	
		4-01-60	165.4	- 68.4	
		5-01-60	166.6	- 69.6	
		6-01-60	172.1	- 75.1	
3S/14W-07Q03 S	97.4	7-01-59	179.0	- 81.6	1051
		8-04-59	174.2	- 76.8	
		9-02-59	179.5	- 82.1	
		10-07-59	179.5	- 82.1	
		11-04-59	177.1	- 79.7	
		12-06-59	174.0	- 76.6	
3S/14W-07Q04 S	103.2	7-01-59	184.0	- 80.8	1051

* Questionable Measurement
** Approximate Reference Point Elevation

GROUND WATER LEVELS AT WELLS

State Well Number	R.P. Elev., in feet	Date	Dist. R.P. to Water Surface, in feet	Water Surface Elev., in feet	Agency Supplying Data
COASTAL PLAIN LOS ANGELES CO					41100
WEST COAST BASIN			41102		
3S/14W-07Q04 S	103.2	8-04-59	179.5	- 76.3	1051
CONT.		9-02-59	182.0	- 78.8	
		10-07-59	183.4	- 80.2	
		11-04-59	183.6	- 80.4	
		12-06-59	181.0	- 77.8	
		1-04-60	180.0	- 76.8	
		2-02-60	170.8	- 67.6	
		3-01-60	171.0	- 67.8	
		4-01-60	177.8	- 74.6	
		5-03-60	179.3	- 76.1	
		6-01-60	180.6	- 77.4	
3S/14W-07Q05 S	97.7	7-01-59	176.0	- 78.3	1051
		8-04-59	172.0	- 74.3	
		9-02-59	176.4	- 78.7	
		10-07-59	176.0	- 78.3	
		11-04-59	174.0	- 76.3	
		12-06-59	171.3	- 73.6	
		1-04-60	168.0	- 70.3	
		2-02-60	163.7	- 66.0	
		3-01-60	168.6	- 70.9	
		4-01-60	169.6	- 71.9	
		5-03-60	170.0	- 72.3	
		6-01-60	174.1	- 76.4	
3S/14W-08D03 S	94.0	8-31-59	161.0	- 67.0	1051
		9-30-59	163.0	- 69.0	
		10-30-59	161.0	- 67.0	
	94.3**	11-30-59	159.0*	- 64.7	1101
	94.0	11-30-59	159.0*	- 65.0	1051
		12-30-59	155.0*	- 61.0	
		2-01-60	155.0*	- 61.0	
		2-29-60	155.0	- 61.0	
		3-31-60	230.0*	- 136.0	
	94.3**	4-12-60	155.0*	- 60.7	1101
	94.0	4-29-60	158.0	- 64.0	1051
		6-30-60	161.0*	- 67.0	
3S/14W-09E01 S	77.0**	10-29-59	143.0	- 66.0	5050
		3-21-60	135.2	- 58.2	
3S/14W-09N03 S	80.1**	10-28-59	151.0	- 70.9	5050
		3-17-60	141.0*	- 60.9	
3S/14W-09N04 S	80.6	7-23-59	160.0*	- 79.4	1051
	81.1	8-26-59	160.0*	- 78.9	1101

State Well Number	R.P. Elev., in feet	Date	Dist. R.P. to Water Surface, in feet	Water Surface Elev., in feet	Agency Supplying Data
COASTAL PLAIN LOS ANGELES CO					41100
WEST COAST BASIN			41102		
3S/14W-09N04 S	80.6	8-26-59	160.0*	- 79.4	1051
CONT.	81.1	4-01-60	152.0*	- 70.9	1101
3S/14W-09P01 S	76.8	7-23-59	145.0*	- 68.2	1051
		8-26-59	146.0*	- 69.2	
3S/14W-09P02 S	72.5	7-23-59	145.0*	- 72.5	1051
		8-26-59	145.0*	- 72.5	
3S/14W-10C01 S	63.0**	7-15-59	140.0*	- 77.0	1101
	63.2	7-28-59	139.0*	- 75.8	1051
	63.0**	8-20-59	139.0*	- 76.0	1101
	63.2	8-28-59	139.0*	- 75.8	1051
	63.0**	9-20-59	139.0*	- 76.0	1101
	63.2	9-28-59	139.0*	- 75.8	1051
		10-28-59	139.0*	- 75.8	
	63.0**	11-15-59	139.0*	- 76.0	1101
	63.2	11-28-59	139.0*	- 75.8	1051
	63.0**	12-07-59	138.0*	- 75.0	1101
	63.2	12-28-59	139.0*	- 75.8	1051
	63.0**	1-20-60	139.0*	- 76.0	1101
	63.2	1-28-60	139.0*	- 75.8	1051
		2-28-60	139.0*	- 75.8	
		3-28-60	139.0*	- 75.8	
3S/14W-10G01 S	61.7	7-02-59	120.0*	- 58.3	1051
		8-04-59	123.0*	- 61.3	
		9-01-59	126.0*	- 64.3	
		10-05-59	123.0*	- 61.3	
		11-04-59	117.0*	- 55.3	
		12-01-59	118.0*	- 56.3	
		1-07-60	115.0*	- 53.3	
		2-03-60	111.0*	- 49.3	
		3-01-60	110.0*	- 48.3	
		4-12-60	114.0*	- 52.3	
		5-02-60	119.0	- 57.3	
		6-01-60	118.0*	- 56.3	
3S/14W-10G02 S	63.2	7-03-59	160.0*	- 96.8	1051
		8-04-59	155.0*	- 91.8	
		9-01-59	152.0*	- 88.8	
		10-07-59	144.0*	- 80.8	
		11-05-59	185.0*	- 121.8	
		12-01-59	190.0*	- 126.8	
		1-07-60	137.0*	- 73.8	
		2-03-60	131.0*	- 67.8	

* Questionable Measurement
** Approximate Reference Point Elevation

GROUND WATER LEVELS AT WELLS

State Well Number	R P Elev., in feet	Date	Dist. R.P. to Water Surface, in feet	Water Surface Elev., in feet	Agency Supplying Data
COASTAL PLAIN LOS ANGELES CO					41100
WEST COAST BASIN			41102		
3S/14W-10G02 S CONT.	63.2	3-01-60	116.0*	- 52.8	1051
		4-12-60	123.0*	- 59.8	
		6-01-60	136.0*	- 72.8	
3S/14W-11D01 S	104.0	7-08-59	163.4	- 59.4	1101
		8-11-59	163.8	- 59.8	
		9-02-59	164.2	- 60.2	
		10-05-59	163.7	- 59.7	
	117.3	10-29-59	163.4	- 46.1	5050
	104.0	11-17-59	163.8	- 59.8	1101
		12-14-59	163.5	- 59.5	
		1-11-60	163.0	- 59.0	
		2-10-60	162.6	- 58.6	
		3-07-60	162.5	- 58.5	
	117.3	3-15-60	162.2	- 44.9	5050
	104.0	4-04-60	162.6	- 58.6	1101
		4-19-60	163.0	- 59.0	
		5-16-60	163.5	- 59.5	
		6-06-60	163.9	- 59.9	
3S/14W-11G02 S	150.1	7-28-59	248.0*	- 97.9	1051
		8-28-59	251.0*	- 100.9	
		9-01-59	251.0*	- 100.9	1101
		9-28-59	251.0*	- 100.9	1051
		1-28-60	228.0*	- 77.9	
		2-01-60	228.0*	- 77.9	1101
		2-15-60	226.0*	- 75.9	
		2-28-60	223.0*	- 72.9	1051
		4-15-60	228.0*	- 77.9	1101
		4-21-60	231.0*	- 80.9	
		4-30-60	231.0*	- 80.9	1051
		5-28-60	237.0*	- 86.9	
		6-28-60	241.0*	- 90.9	
3S/14W-11J02 S	161.0**	3-15-60	231.0*	- 70.0	5050
3S/14W-12Q01 S	137.6**	10-23-59	224.2	- 86.6	5050
		3-14-60	211.8	- 74.2	
3S/14W-13B02 S	127.0**	7-15-59	222.0*	- 95.0	1101
		7-28-59	222.0*	- 95.0	1051
		8-15-59	222.0*	- 95.0	1101
		8-28-59	224.0*	- 97.0	1051
		9-07-59	225.0*	- 98.0	1101
		9-28-59	224.0*	- 97.0	1051
		10-15-59	223.0*	- 96.0	1101

State Well Number	R.P. Elev., in feet	Date	Dist. R.P. to Water Surface, in feet	Water Surface Elev., in feet	Agency Supplying Data
COASTAL PLAIN LOS ANGELES CO					41100
WEST COAST BASIN			41102		
3S/14W-13B02 S CONT.	127.0**	10-28-59	221.0*	- 94.0	1051
		11-15-59	220.0*	- 93.0	1101
		11-28-59	221.0*	- 94.0	1051
		12-15-59	230.0*	- 103.0	1101
		12-28-59	222.0*	- 95.0	1051
		1-07-60	222.0*	- 95.0	1101
		1-15-60	209.0*	- 82.0	
		1-28-60	208.0*	- 81.0	1051
		1-30-60	208.0*	- 81.0	1101
		2-28-60	210.0*	- 83.0	1051
		3-01-60	210.0*	- 83.0	1101
		3-20-60	209.0*	- 82.0	
		3-28-60	205.0*	- 78.0	1051
		4-28-60	219.0*	- 92.0	
		5-28-60	222.0*	- 95.0	
		6-28-60	221.0*	- 94.0	
3S/14W-13E01 S	51.8	10-27-59	83.5	- 31.7	5050
3S/14W-13G01 S	74.5**	10-27-59	103.1	- 28.6	5050
		3-14-60	101.3	- 26.8	
3S/14W-13J03 S	85.0**	7-15-59	173.0*	- 88.0	1101
	83.0	7-28-59	174.0*	- 91.0	1051
	85.0**	8-07-59	175.0*	- 90.0	1101
	83.0	8-28-59	175.0*	- 92.0	1051
	85.0**	9-15-59	180.0*	- 95.0	1101
	83.0	9-28-59	178.0*	- 95.0	1051
	85.0**	10-15-59	176.0*	- 91.0	1101
	83.0	10-28-59	168.0*	- 85.0	1051
	85.0**	11-15-59	168.0*	- 83.0	1101
	83.0	11-28-59	167.0*	- 84.0	1051
	85.0**	12-15-59	168.0*	- 83.0	1101
	83.0	12-28-59	168.0*	- 85.0	1051
	85.0**	1-15-60	162.0*	- 77.0	1101
	83.0	1-28-60	161.0*	- 78.0	1051
	85.0**	2-15-60	159.0*	- 74.0	1101
	83.0	2-28-60	158.0*	- 75.0	1051
	85.0**	3-07-60	157.0*	- 72.0	1101
	83.0	3-28-60	157.0*	- 74.0	1051
	85.0**	4-01-60	157.0*	- 72.0	1101
		4-15-60	165.0*	- 80.0	
	83.0	4-30-60	165.0*	- 82.0	1051
		5-28-60	175.0*	- 92.0	
		6-28-60	168.0*	- 85.0	
3S/14W-13J04 S	82.0	7-28-59	175.0*	- 93.0	1051

* Questionable Measurement
** Approximate Reference Point Elevation

GROUND WATER LEVELS AT WELLS

State Well Number	R.P. Elev., in feet	Date	Dist. R.P. to Water Surface, in feet	Water Surface Elev., in feet	Agency Supplying Data
COASTAL PLAIN LOS ANGELES CO					41100
WEST COAST BASIN			41102		
3S/14W-13J04 S CONT.	82.0	8-28-59	175.0*	- 93.0	1051
		9-28-59	171.0*	- 89.0	
		10-28-59	168.0*	- 86.0	
		11-28-59	166.0*	- 84.0	
		12-28-59	167.0*	- 85.0	
		1-28-60	161.0*	- 79.0	
		2-28-60	157.0*	- 75.0	
		3-28-60	157.0*	- 75.0	
		4-28-60	165.0*	- 83.0	
		5-28-60	176.0*	- 94.0	
		6-28-60	167.0*	- 85.0	
3S/14W-13M01 S	49.3**	3-23-60	30.1	19.2	5050
3S/14W-13Q01 S	51.0**	10-23-59	32.9	18.1	5050
		3-14-60	27.2	23.8	
3S/14W-14A01 S	87.0	7-15-59	145.0*	- 58.0	1101
	83.6	7-28-59	143.0*	- 59.4	1051
	87.0	8-15-59	143.0*	- 56.0	1101
	83.6	8-28-59	143.0*	- 59.4	1051
	87.0	9-07-59	147.0*	- 60.0	1101
		9-15-59	138.0*	- 51.0	
	83.6	9-28-59	142.0*	- 58.4	1051
	87.0	10-07-59	142.0*	- 55.0	1101
	83.6	10-28-59	135.0*	- 51.4	1051
	87.0	11-15-59	134.0*	- 47.0	1101
	83.6	11-28-59	134.0*	- 50.4	1051
	87.0	12-15-59	133.0*	- 46.0	1101
	83.6	12-28-59	133.0*	- 49.4	1051
	87.0	1-20-60	129.0*	- 42.0	1101
	83.6	1-28-60	130.0*	- 46.4	1051
	87.0	2-20-60	130.0*	- 43.0	1101
	83.6	2-28-60	129.0*	- 45.4	1051
	87.0	3-01-60	129.0*	- 42.0	1101
		4-01-60	129.0*	- 42.0	
		4-15-60	137.0*	- 50.0	
	83.6	4-28-60	139.0*	- 55.4	1051
		5-28-60	141.0*	- 57.4	
		6-28-60	141.0*	- 57.4	
3S/14W-14D01 S	50.0**	7-15-59	135.0*	- 85.0	1101
	50.3	7-28-59	136.0*	- 85.7	1051
	50.0**	8-15-59	144.0*	- 94.0	1101
		8-20-59	139.0*	- 89.0	
	50.3	8-28-59	140.0*	- 89.7	1051

State Well Number	R.P. Elev., in feet	Date	Dist. R.P. to Water Surface, in feet	Water Surface Elev., in feet	Agency Supplying Data
COASTAL PLAIN LOS ANGELES CO					41100
WEST COAST BASIN			41102		
3S/14W-14D01 S CONT.	50.0**	9-15-59	139.0*	- 89.0	1101
	50.3	9-28-59	138.0*	- 87.7	1051
	50.0**	10-15-59	135.0*	- 85.0	1101
	50.3	10-28-59	128.0*	- 77.7	1051
	50.0**	11-07-59	128.0*	- 78.0	1101
		11-20-59	124.0*	- 74.0	
	50.3	11-28-59	124.0*	- 73.7	1051
	50.0**	12-15-59	124.0*	- 74.0	1101
		12-20-59	140.0*	- 90.0	
	50.3	12-28-59	122.0*	- 71.7	1051
	50.0**	1-15-60	114.0*	- 64.0	1101
	50.3	1-28-60	113.0*	- 62.7	1051
	50.0**	2-15-60	111.0*	- 61.0	1101
	50.3	2-28-60	112.0*	- 61.7	1051
	50.0**	3-01-60	112.0*	- 62.0	1101
	50.3	3-28-60	112.0*	- 61.7	1051
	50.0**	4-01-60	112.0*	- 62.0	1101
		4-15-60	121.0*	- 71.0	
	50.3	4-30-60	125.0*	- 74.7	1051
		5-28-60	120.0*	- 69.7	
		6-28-60	130.0*	- 79.7	
3S/14W-14M01 S	48.3	7-28-59	125.0*	- 76.7	1051
		8-28-59	130.0*	- 81.7	
		9-28-59	127.0*	- 78.7	
		10-28-59	120.0*	- 71.7	
		11-28-59	119.0*	- 70.7	
		12-28-59	118.0*	- 69.7	
		1-28-60	114.0*	- 65.7	
		2-28-60	112.0*	- 63.7	
		3-28-60	114.0*	- 65.7	
		4-30-60	125.0*	- 76.7	
		5-28-60	130.0*	- 81.7	
		6-28-60	131.0*	- 82.7	
3S/14W-15B01 S	52.7	11-25-59	114.8	- 62.1	1101
		4-11-60	113.7	- 61.0	
3S/14W-15K01 S	50.0**	10-28-59	35.5	14.5	5050
		3-15-60	35.8	14.2	
3S/14W-17F02 S	91.0**	11-23-59	134.2	- 43.2	1101
		4-11-60	129.6	- 38.6	
3S/14W-17G02 S	87.0	7-31-59	157.0*	- 70.0	1051
		8-31-59	157.0*	- 70.0	

* Questionable Measurement
** Approximate Reference Point Elevation

GROUND WATER LEVELS AT WELLS

COASTAL PLAIN LOS ANGELES CO — 41100

WEST COAST BASIN — 41102

State Well Number	R.P. Elev., in feet	Date	Dist. R.P to Water Surface, in feet	Water Surface Elev., in feet	Agency Supplying Data
3S/14W-17G02 S CONT.	87.0	9-30-59	158.0*	- 71.0	1051
		10-30-59	154.0*	- 67.0	
		11-30-59	152.0*	- 65.0	
		12-30-59	146.0*	- 59.0	
		2-01-60	145.0*	- 58.0	
		2-29-60	144.0*	- 57.0	
		3-31-60	146.0*	- 59.0	
		4-29-60	151.0	- 64.0	
		5-31-60	150.0*	- 63.0	
		6-30-60	154.0*	- 67.0	
3S/14W-18B01 S	95.2**	10-30-59	120.1	- 24.9	5050
		3-17-60	119.7	- 24.5	
3S/14W-18C01 S	103.0**	10-30-59	122.8	- 19.8	5050
		3-17-60	121.4	- 18.4	
3S/14W-18H01 S	97.0**	11-25-59	125.9	- 28.9	1101
		4-12-60	125.3	- 28.3	
3S/14W-18K01 S	94.0**	10-30-59	117.7	- 23.7	5050
		3-17-60	116.7	- 22.7	
3S/14W-18N04 S	110.6	7-24-59	129.7	- 19.1	1051
		8-21-59	128.0	- 17.4	
		9-29-59	129.4	- 18.8	
		10-29-59	130.1	- 19.5	
		11-17-59	129.7	- 19.1	
		1-28-60	129.0	- 18.4	
		3-31-60	129.3	- 18.7	
		4-30-60	128.8	- 18.2	
		5-31-60	129.4	- 18.8	
3S/14W-18N05 S	124.0	7-24-59	143.4	- 19.4	1051
		8-21-59	141.5	- 17.5	
		9-29-59	142.0	- 18.0	
		10-29-59	142.6	- 18.6	
		11-17-59	142.0	- 18.0	
		1-28-60	141.5	- 17.5	
		3-31-60	142.6	- 18.6	
		5-31-60	141.8*	- 17.8	
3S/14W-19K01 S	72.3	12-08-59	96.4	- 24.1	1101
		4-11-60	93.7	- 21.4	
3S/14W-20J02 S	65.3**	10-20-59	103.9	- 38.6	5050

COASTAL PLAIN LOS ANGELES CO — 41100

WEST COAST BASIN — 41102

State Well Number	R.P. Elev., in feet	Date	Dist. R.P. to Water Surface, in feet	Water Surface Elev., in feet	Agency Supplying Data
3S/14W-20J02 S	65.3**	3-22-60	101.9	- 36.6	5050
3S/14W-20P01 S	73.9	10-20-59	109.1	- 35.2	5050
	74.9	12-08-59	107.9	- 33.0	1101
	73.9	3-22-60	107.8	- 33.9	5050
	74.9	4-11-60	106.4	- 31.5	1101
3S/14W-21B01 S	64.0	5-28-60	166.0*	- 102.0	1051
3S/14W-21B02 S	64.0	7-28-59	131.0*	- 67.0	1051
		8-28-59	130.0*	- 66.0	
		9-28-59	130.0*	- 66.0	
		10-28-59	125.0*	- 61.0	
		11-28-59	124.0*	- 60.0	
		12-28-59	118.0*	- 54.0	
		1-28-60	119.0*	- 55.0	
		2-28-60	117.0*	- 53.0	
		3-28-60	118.0*	- 54.0	
		4-28-60	123.0*	- 59.0	
		5-28-60	126.0*	- 62.0	
		6-28-60	127.0*	- 63.0	
3S/14W-21E01 S	63.1	12-08-59	102.8	- 39.7	1101
		4-11-60	101.5	- 38.4	
3S/14W-21M01 S	62.0**	7-15-59	130.0	- 68.0	1101
		7-28-59	130.0*	- 68.0	1051
		8-15-59	130.0	- 68.0	1101
		8-28-59	130.0*	- 68.0	1051
		9-15-59	129.0	- 67.0	1101
		9-28-59	129.0*	- 67.0	1051
		10-07-59	130.0	- 68.0	1101
		10-28-59	126.0*	- 64.0	1051
		11-15-59	125.0	- 63.0	1101
		11-28-59	119.0*	- 57.0	1051
		12-15-59	118.0	- 56.0	1101
		12-28-59	116.0*	- 54.0	1051
		1-07-60	115.0	- 53.0	1101
		1-28-60	115.0*	- 53.0	1051
		2-15-60	115.0	- 53.0	1101
		2-28-60	115.0*	- 53.0	1051
		3-07-60	114.0	- 52.0	1101
		3-28-60	116.0*	- 54.0	1051
		4-01-60	115.0	- 53.0	1101
		4-28-60	123.0*	- 61.0	1051
		5-28-60	124.0*	- 62.0	

* Questionable Measurement
** Approximate Reference Point Elevation

GROUND WATER LEVELS AT WELLS

COASTAL PLAIN LOS ANGELES CO — 41100

WEST COAST BASIN — 41102

State Well Number	R.P. Elev., in feet	Date	Dist. R.P. to Water Surface, in feet	Water Surface Elev., in feet	Agency Supplying Data
3S/14W-21M01 S	62.0	6-28-60	123.0*	- 61.0	1051
3S/14W-21R02 S	52.4**	10-29-59	109.2	- 56.8	5050
		3-22-60	104.0	- 51.6	
3S/14W-22A01 S	50.0**	7-15-59	130.0*	- 80.0	1101
	48.0	7-28-59	134.0*	- 86.0	1051
	50.0**	8-15-59	135.0*	- 85.0	1101
	48.0	8-28-59	134.0*	- 86.0	1051
	50.0**	9-15-59	135.0*	- 85.0	1101
	48.0	9-28-59	134.0*	- 86.0	1051
	50.0**	10-07-59	134.0*	- 84.0	1101
	48.0	10-28-59	127.0*	- 79.0	1051
	50.0**	11-15-59	123.0*	- 73.0	1101
	48.0	11-28-59	123.0*	- 75.0	1051
	50.0**	12-15-59	120.0*	- 70.0	1101
	48.0	12-28-59	117.0*	- 69.0	1051
	50.0**	1-15-60	118.0*	- 68.0	1101
	48.0	1-28-60	118.0*	- 70.0	1051
	50.0**	2-15-60	117.0*	- 67.0	1101
	48.0	2-28-60	116.0*	- 68.0	1051
	50.0**	3-20-60	113.0*	- 63.0	1101
	48.0	3-28-60	113.0*	- 65.0	1051
	50.0**	4-01-60	113.0*	- 63.0	1101
		4-15-60	119.0*	- 69.0	
	48.0	4-30-60	122.0*	- 74.0	1051
		5-28-60	129.0*	- 81.0	
		6-28-60	127.0*	- 79.0	
3S/14W-22A02 S	50.0	7-28-59	122.0*	- 72.0	1051
		8-28-59	122.0*	- 72.0	
		9-28-59	123.0*	- 73.0	
		10-28-59	117.0*	- 67.0	
		11-28-59	114.0*	- 64.0	
		12-28-59	109.0*	- 59.0	
		1-28-60	108.0*	- 58.0	
		2-28-60	107.0*	- 57.0	
		3-28-60	109.0*	- 59.0	
		4-28-60	116.0*	- 66.0	
		5-28-60	122.0*	- 72.0	
		6-28-60	121.0*	- 71.0	
3S/14W-22K01 S	50.0	8-01-59	123.0	- 73.0	1051
		8-31-59	123.0	- 73.0	
		9-28-59	122.0	- 72.0	
		11-02-59	122.0	- 72.0	

COASTAL PLAIN LOS ANGELES CO — 41100

WEST COAST BASIN — 41102

State Well Number	R.P. Elev., in feet	Date	Dist. R.P. to Water Surface in feet	Water Surface Elev in feet	Agency Supplying Data
3S/14W-22K01 S CONT.	50.0	11-30-59	118.0	- 68.0	1051
		1-04-60	114.0	- 64.0	
		2-01-60	111.0	- 61.0	
		2-29-60	111.0	- 61.0	
		3-28-60	112.0	- 62.0	
		5-02-60	117.0	- 67.0	
		5-31-60	115.0	- 65.0	
3S/14W-22L01 S	50.8	7-15-59	119.0*	- 68.2	1101
	51.0	7-28-59	118.0*	- 67.0	1051
	50.8	8-15-59	116.0	- 65.2	1101
	51.0	8-28-59	116.0*	- 65.0	1051
	50.8	9-15-59	117.0	- 66.2	1101
	51.0	9-28-59	114.0*	- 63.0	1051
	50.8	10-15-59	115.0	- 64.2	1101
	51.0	10-28-59	111.0*	- 60.0	1051
	50.8	11-15-59	108.0	- 57.2	1101
	51.0	11-28-59	108.0*	- 57.0	1051
	50.8	12-15-59	106.0	- 55.2	1101
	51.0	12-28-59	104.0*	- 53.0	1051
	50.8	1-15-60	102.0	- 51.2	1101
	51.0	1-28-60	101.0*	- 50.0	1051
	50.8	2-15-60	100.0	- 49.2	1101
	51.0	2-28-60	101.0*	- 50.0	1051
	50.8	3-07-60	100.0	- 49.2	1101
	51.0	3-28-60	101.0*	- 50.0	1051
	50.8	4-01-60	101.0	- 50.2	1101
	51.0	4-28-60	108.0*	- 57.0	1051
		5-28-60	110.0*	- 59.0	
		6-28-60	109.0*	- 58.0	
3S/14W-22Q01 S	45.0	8-01-59	93.0*	- 48.0	1051
	45.5**	8-03-59	93.0	- 47.5	1101
		8-31-59	93.0	- 47.5	
	45.0	8-31-59	93.0*	- 48.0	1051
	45.5**	9-28-59	92.0	- 46.5	1101
	45.0	9-28-59	92.0*	- 47.0	1051
	45.5**	11-02-59	92.0	- 46.5	1101
	45.0	11-02-59	92.0*	- 47.0	1051
	45.5**	11-30-59	91.0	- 45.5	1101
	45.0	11-30-59	91.0*	- 46.0	1051
	45.5**	1-04-60	90.0	- 44.5	1101
	45.0	1-04-60	90.0*	- 45.0	1051
	45.5**	2-01-60	89.0	- 43.5	1101
	45.0	2-01-60	89.0*	- 44.0	1051
	45.5**	2-29-60	88.0	- 42.5	1101

* Questionable Measurement

** Approximate Reference Point Elevation

GROUND WATER LEVELS AT WELLS

COASTAL PLAIN LOS ANGELES CO 41100

WEST COAST BASIN 41102

State Well Number	R.P. Elev., in feet	Date	Dist. R.P. to Water Surface, in feet	Water Surface Elev., in feet	Agency Supplying Data
3S/14W-22Q01 S CONT.	45.0	2-29-60	88.0*	- 43.0	1051
	45.5**	3-28-60	93.0	- 47.5	1101
	45.0	3-28-60	93.0*	- 48.0	1051
	45.5**	5-02-60	92.0	- 46.5	1101
	45.0	5-02-60	92.0*	- 47.0	1051
		5-31-60	92.0*	- 47.0	
3S/14W-22R02 S	52.0	8-01-59	99.0	- 47.0	1051
	51.5**	8-03-59	99.0*	- 47.5	1101
		8-31-59	99.0*	- 47.5	
	52.0	8-31-59	99.0	- 47.0	1051
	51.5**	9-28-59	96.0*	- 44.5	1101
	52.0	9-28-59	96.0	- 44.0	1051
	51.5**	11-02-59	96.0*	- 44.5	1101
	52.0	11-02-59	96.0	- 44.0	1051
	51.5**	11-30-59	97.0*	- 45.5	1101
	52.0	11-30-59	97.0	- 45.0	1051
	51.5**	1-04-60	96.0*	- 44.5	1101
	52.0	1-04-60	96.0	- 44.0	1051
	51.5**	2-01-60	94.0*	- 42.5	1101
	52.0	2-01-60	94.0	- 42.0	1051
	51.5**	2-29-60	92.0*	- 40.5	1101
	52.0	2-29-60	92.0	- 40.0	1051
	51.5**	3-28-60	95.0*	- 43.5	1101
	52.0	3-28-60	95.0	- 43.0	1051
	51.5**	5-02-60	96.0*	- 44.5	1101
	52.0	5-02-60	96.0	- 44.0	1051
		5-31-60	95.0	- 43.0	
3S/14W-23L01 S	52.0	7-28-59	113.0*	- 61.0	1051
		8-15-59	114.0	- 62.0	1101
		8-28-59	114.0*	- 62.0	1051
		9-15-59	114.0	- 62.0	1101
		9-28-59	114.0*	- 62.0	1051
		10-15-59	114.0	- 62.0	1101
		10-28-59	114.0*	- 62.0	1051
		11-15-59	114.0	- 62.0	1101
		11-28-59	114.0*	- 62.0	1051
		12-15-59	114.0	- 62.0	1101
		12-28-59	114.0*	- 62.0	1051
		1-07-60	114.0	- 62.0	1101
		1-20-60	108.0	- 56.0	
		1-28-60	108.0*	- 56.0	1051
		2-07-60	108.0	- 56.0	1101
		2-28-60	108.0*	- 56.0	1051
		3-20-60	108.0	- 56.0	1101

COASTAL PLAIN LOS ANGELES CO 41100

WEST COAST BASIN 41102

State Well Number	R.P. Elev., in feet	Date	Dist. R.P. to Water Surface, in feet	Water Surface Elev., in feet	Agency Supplying Data
3S/14W-23L01 S CONT.	52.0	3-28-60	108.0*	- 56.0	1051
		4-15-60	111.0	- 59.0	1101
3S/14W-23R01 S	48.0**	10-22-59	35.6	12.4	5050
		3-21-60	35.2	12.8	
3S/14W-23R02 S	45.4	12-01-59	87.0	- 41.6	1101
		4-13-60	86.1	- 40.7	
3S/14W-24K06 S	52.0**	10-22-59	48.4	3.6	5050
		3-15-60	48.5	3.5	
3S/14W-24K14 S	53.0	7-28-59	132.0*	- 75.0	1051
		8-15-59	135.0	- 82.0	1101
		8-28-59	135.0*	- 78.0	1051
		9-15-59	135.0	- 82.0	1101
		9-28-59	136.0*	- 79.0	1051
		10-07-59	136.0	- 83.0	1101
		10-28-59	127.0*	- 70.0	1051
		11-20-59	124.0	- 71.0	1101
		11-28-59	124.0*	- 67.0	1051
		12-15-59	124.0	- 71.0	1101
		12-28-59	124.0*	- 67.0	1051
		1-07-60	118.0	- 65.0	1101
		1-28-60	121.0*	- 64.0	1051
		2-20-60	122.0	- 69.0	1101
		2-28-60	113.0*	- 56.0	1051
		3-01-60	113.0	- 60.0	1101
		3-28-60	114.0*	- 57.0	1051
		4-01-60	114.0	- 61.0	1101
		4-15-60	117.0	- 64.0	
		4-28-60	122.0*	- 65.0	1051
		5-28-60	127.0*	- 70.0	
		6-28-60	125.0*	- 68.0	
3S/14W-24Q01 S	51.0**	10-22-59	43.7	7.3	5050
		3-15-60	43.7	7.3	
3S/14W-25F03 S	40.7	10-20-59	82.5	- 41.8	5050
3S/14W-25J01 S	32.0**	10-22-59	30.1	1.9	5050
		3-15-60	28.7	3.3	
3S/14W-25J07 S	33.0	12-04-59	24.1	8.9	1101
		4-13-60	24.0	9.0	
3S/14W-25K04 S	34.5**	10-22-59	74.1	- 39.6	5050

* Questionable Measurement
** Approximate Reference Point Elevation

GROUND WATER LEVELS AT WELLS

State Well Number	R.P. Elev., in feet	Date	Dist. R.P. to Water Surface, in feet	Water Surface Elev., in feet	Agency Supplying Data
COASTAL PLAIN LOS ANGELES CO					41100
WEST COAST BASIN			41102		
3S/14W-25K04 S	34.5**	3-15-60	71.9	- 37.4	5050
3S/14W-25K06 S	30.0**	12-04-59	75.4	- 45.4	1101
		4-13-60	74.4	- 44.4	
3S/14W-25L01 S	36.0**	10-20-59	25.8	10.2	5050
		3-18-60	25.8	10.2	
3S/14W-25N02 S	40.9**	10-22-59	83.2	- 42.3	5050
		3-21-60	82.3	- 41.4	
3S/14W-25P04 S	25.0	7-28-59	125.0*	- 100.0	1051
		8-20-59	127.0	- 102.0	1101
		8-28-59	126.0*	- 101.0	1051
		9-07-59	125.0	- 100.0	1101
		9-28-59	127.0*	- 102.0	1051
		10-07-59	127.0	- 102.0	1101
		10-28-59	121.0*	- 96.0	1051
		11-01-59	121.0	- 96.0	1101
		11-15-59	103.0	- 78.0	
		11-28-59	99.0*	- 74.0	1051
		12-15-59	98.0	- 73.0	1101
		12-28-59	97.0*	- 72.0	1051
		1-15-60	95.0	- 70.0	1101
		1-28-60	96.0*	- 71.0	1051
		2-07-60	95.0	- 70.0	1101
		2-20-60	95.0	- 70.0	
		2-28-60	95.0*	- 70.0	1051
		4-15-60	97.0	- 72.0	1101
		4-28-60	97.0*	- 72.0	1051
		5-28-60	105.0*	- 80.0	
		6-28-60	103.0*	- 78.0	
3S/14W-25Q02 S	25.1	12-04-59	11.7	13.4	1101
		4-13-60	12.0	13.1	
3S/14W-26C01 S	44.5**	10-22-59	28.4	16.1	5050
		3-22-60	28.6	15.9	
3S/14W-26C07 S	43.3**	10-22-59	85.7	- 42.4	5050
		3-22-60	85.1	- 41.8	
3S/14W-26K01 S	32.5**	10-28-59	84.3	- 51.8	5050
		3-23-60	82.8	- 50.3	
3S/14W-26K02 S	36.0	11-27-59	DRY		1101

State Well Number	R P Elev., in feet	Date	Dist. R.P. to Water Surface, in feet	Water Surface Elev., in feet	Agency Supplying Data
COASTAL PLAIN LOS ANGELES CO					41100
WEST COAST BASIN			41102		
3S/14W-26Q02 S	43.0**	10-28-59	87.3	- 44.3	5050
		3-18-60	40.5*	2.5	
3S/14W-26R01 S	32.3**	10-22-59	35.8	- 3.5	5050
		3-18-60	37.9	- 5.6	
3S/14W-27Q04 S	52.0**	10-22-59	24.3	27.7	5050
		3-23-60	23.8	28.2	
3S/14W-27Q05 S	47.5**	10-22-59	101.3	- 53.8	5050
		3-23-60	101.1	- 53.6	
3S/14W-29D03 S	88.3	7-27-59	120.1	- 31.8	1051
		8-17-59	119.7	- 31.4	
		9-23-59	119.9	- 31.6	
		10-19-59	119.7	- 31.4	
		11-30-59	119.3	- 31.0	
		12-24-59	119.3	- 31.0	
		1-18-60	118.0	- 29.7	
		2-15-60	118.0	- 29.7	
		3-28-60	117.6	- 29.3	
		4-25-60	118.1	- 29.8	
		5-23-60	118.2	- 29.9	
3S/14W-29F01 S	79.3	8-31-59	111.0*	- 31.7	1101
		10-30-59	111.0*	- 31.7	
		12-31-59	109.0*	- 29.7	
		2-01-60	109.0*	- 29.7	
		4-29-60	109.0*	- 29.7	
3S/14W-29J01 S	97.3**	8-31-59	128.0	- 30.7	1101
		10-30-59	129.0	- 31.7	
		12-31-59	128.0	- 30.7	
		2-01-60	128.0	- 30.7	
		4-29-60	126.0	- 28.7	
3S/14W-29M01 S	114.9	8-31-59	151.0*	- 36.1	1101
		10-31-59	149.0*	- 34.1	
		12-31-59	151.0*	- 36.1	
		2-01-60	151.0*	- 36.1	
		4-29-60	149.0*	- 34.1	
3S/14W-29N01 S	112.8	8-31-59	146.0*	- 33.2	1101
		10-30-59	145.0*	- 32.2	
		12-31-59	146.0*	- 33.2	
		2-01-60	146.0*	- 33.2	

* Questionable Measurement
** Approximate Reference Point Elevation

GROUND WATER LEVELS AT WELLS

State Well Number	R.P. Elev., in feet	Date	Dist. R.P. to Water Surface, in feet	Water Surface Elev., in feet	Agency Supplying Data
COASTAL PLAIN LOS ANGELES CO					41100
WEST COAST BASIN			41102		
3S/14W-29N01 S	112.8	4-29-60	144.0*	- 31.2	1101
3S/14W-30A02 S	105.6**	10-19-59	135.9	- 30.3	5050
		3-22-60	134.1	- 28.5	
3S/14W-30D01 S	154.0	11-27-59	165.2	- 11.2	1101
		11-29-59	165.2	- 11.2	
		4-11-60	164.2	- 10.2	
3S/14W-30D02 S	117.9	10-07-59	137.7	- 19.8	1101
		11-03-59	136.6	- 18.7	
		12-01-59	136.6	- 18.7	
		3-29-60	135.9	- 18.0	
3S/14W-30E01 S	156.5	10-07-59	168.0	- 11.5	1101
		11-03-59	166.2	- 9.7	
		12-01-59	166.2	- 9.7	
		3-01-60	165.3	- 8.8	
3S/14W-30G01 S	125.1	10-19-59	149.6	- 24.5	1051
	126.0	10-19-59	149.6	- 23.6	1101
	125.1	11-23-59	150.6	- 25.5	1051
	126.0	11-23-59	150.6	- 24.6	1101
	125.1	12-28-59	150.8	- 25.7	1051
		1-18-60	149.8	- 24.7	
		2-15-60	149.9	- 24.8	
		3-28-60	147.8	- 22.7	
		4-25-60	149.8	- 24.7	
	126.0	4-25-60	149.8	- 23.8	1101
	125.1	5-23-60	148.9	- 23.8	1051
3S/14W-30H02 S	126.0	7-27-59	156.3	- 30.3	1051
		8-17-59	155.4	- 29.4	
		9-23-59	155.9	- 29.9	
		10-19-59	156.0	- 30.0	
		11-23-59	155.7	- 29.7	
		12-28-59	155.8	- 29.8	
		1-18-60	153.0	- 27.0	
		2-15-60	156.4	- 30.4	
		3-28-60	154.5	- 28.5	
		4-25-60	153.9	- 27.9	
		5-23-60	154.0	- 28.0	
3S/14W-30M02 S	174.6	10-16-59	187.9	- 13.3	1101
		11-03-59	188.6	- 14.0	
		12-01-59	188.0	- 13.4	

State Well Number	R.P. Elev., in feet	Date	Dist. R.P. to Water Surface, in feet	Water Surface Elev., in feet	Agency Supplying Data
COASTAL PLAIN LOS ANGELES CO					41100
WEST COAST BASIN			41102		
3S/14W-30M02 S	174.1	3-01-60	187.3	- 13.2	1101
3S/14W-30M03 S	228.5	10-07-59	239.8	- 11.3	1101
		11-03-59	236.3	- 7.8	
		12-01-59	236.3	- 7.8	
		4-01-60	236.4	- 7.9	
3S/14W-30N01 S	176.8	11-03-59	192.3	- 15.5	1101
		12-01-59	192.2	- 15.4	
		3-04-60	191.7	- 14.9	
		5-03-60	191.9	- 15.1	
3S/14W-31A05 S	123.0	10-15-59	153.2	- 30.2	5050
		3-22-60	140.9*	- 17.9	
3S/14W-31A06 S	93.0**	10-15-59	121.3	- 28.3	5050
		3-22-60	119.5	- 26.5	
	93.2	5-23-60	120.3	- 27.1	1101
3S/14W-31L02 S	135.7	12-09-59	157.3	- 21.6	1101
		4-11-60	156.6	- 20.9	
3S/14W-32A01 S	96.7	8-31-59	135.0	- 38.3	1101
		10-30-59	135.0	- 38.3	
		11-30-59	136.0	- 39.3	
		12-31-59	135.0	- 38.3	
		2-01-60	134.0	- 37.3	
		4-29-60	134.0	- 37.3	
3S/14W-32F01 S	148.6	10-15-59	178.8	- 30.2	5050
		3-23-60	177.9	- 29.3	
3S/14W-32P02 S	90.0**	12-09-59	124.2	- 34.2	1101
		4-11-60	126.6	- 36.6	
3S/14W-33B01 S	93.3	12-04-59	130.5	- 37.2	1101
		4-11-60	129.2	- 35.9	
3S/14W-33E01 S	120.5**	10-19-59	158.7	- 38.2	5050
		3-21-60	157.4*	- 36.9	
3S/14W-33L01 S	91.1	7-31-59	126.0*	- 34.9	1051
		8-31-59	126.0*	- 34.9	
		9-30-59	126.0*	- 34.9	
	92.3	10-19-59	126.9	- 34.6	5050
	91.1	10-31-59	126.0*	- 34.9	1051

* Questionable Measurement
** Approximate Reference Point Elevation

GROUND WATER LEVELS AT WELLS

State Well Number	R.P. Elev., in feet	Date	Dist. R.P. to Water Surface, in feet	Water Surface Elev., in feet	Agency Supplying Data
COASTAL PLAIN LOS ANGELES CO					41100
WEST COAST BASIN			41102		
3S/14W-33L01 S CONT.	91.1	11-30-59	126.0*	- 34.9	1051
		12-31-59	126.0*	- 34.9	
		1-31-60	126.0*	- 34.9	
		2-29-60	126.0*	- 34.9	
	92.3	3-21-60	126.0	- 33.7	5050
	91.1	3-31-60	126.0*	- 34.9	1051
		4-30-60	126.0*	- 34.9	
		5-31-60	126.0*	- 34.9	
		6-30-60	126.0*	- 34.9	
3S/14W-33P02 S	85.0**	10-19-59	121.7	- 36.7	5050
		3-21-60	120.7	- 35.7	
3S/14W-33Q01 S	100.8**	10-19-59	137.1	- 36.3	5050
		3-21-60	135.1	- 34.3	
3S/14W-34B02 S	66.5**	10-22-59	108.6	- 42.1	5050
		3-21-60	106.7*	- 40.2	
3S/14W-34D05 S	74.0	12-08-59	115.1	- 41.1	1101
		4-11-60	109.2*	- 35.2	
3S/14W-34N04 S	70.0**	10-22-59	113.7	- 43.7	5050
		3-24-60	112.9	- 42.9	
3S/14W-35B03 S	46.0**	10-22-59	54.1	- 8.1	5050
		3-18-60	48.0	- 2.0	
3S/14W-35B04 S	48.0**	10-22-59	36.3	11.7	5050
		3-18-60	36.8*	11.2	
3S/14W-35E02 S	63.0**	11-30-59	105.2	- 42.2	1101
		4-20-60	104.6	- 41.6	
3S/14W-35E03 S	61.0**	10-22-59	108.1	- 47.1	5050
		3-22-60	105.6	- 44.6	
3S/14W-35M01 S	63.5**	10-22-59	39.9	23.6	5050
		3-23-60	40.5	23.0	
3S/14W-35M05 S	62.8**	10-28-59	115.3*	- 52.5	5050
		3-22-60	111.9	- 49.1	
3S/14W-35Q02 S	63.0**	12-04-59	112.3	- 49.3	1101
		4-13-60	115.0	- 52.0	
3S/15W-01L01 S	115.0**	10-30-59	137.5	- 22.5	5050

State Well Number	R.P. Elev., in feet	Date	Dist. R.P. to Water Surface, in feet	Water Surface Elev., in feet	Agency Supplying Data
COASTAL PLAIN LOS ANGELES CO					41100
WEST COAST BASIN			41102		
3S/15W-01L01 S	115.0**	3-17-60	137.2	- 22.2	5050
3S/15W-02J01 S	122.2	11-30-59	DRY		1101
		4-19-60	DRY		
3S/15W-02L01 S	75.0	11-30-59	75.0	0.0	1101
3S/15W-02P01 S	77.9	11-30-59	78.7	- 0.8	1101
		4-19-60	78.6	- 0.7	
3S/15W-02P02 S	77.5	11-30-59	82.7	- 5.2	1101
		4-19-60	84.9	- 7.4	
3S/15W-03A01 S	73.5	11-30-59	71.5	2.0	1101
		4-19-60	71.3	2.2	
3S/15W-03B02 S	80.4	11-30-59	76.8	3.6	1101
		4-19-60	75.9	4.5	
3S/15W-03B03 S	79.2	11-30-59	DRY		1101
		4-19-60	DRY		
3S/15W-03H01 S	69.2	11-30-59	DRY		1101
		4-19-60	DRY		
3S/15W-03H02 S	69.0**	11-02-59	61.1	7.9	5050
	61.0**	11-30-59	58.8	2.2	1101
	69.0**	3-21-60	59.2	9.8	5050
	61.0**	4-19-60	59.0	2.0	1101
3S/15W-03J01 S	63.2	11-30-59	60.6	2.6	1101
		4-19-60	60.1	3.1	
3S/15W-11Q01 S	170.7	7-27-59	109.5	61.2	1101
		10-14-59	109.2	61.5	
3S/15W-12B01 S	115.0**	7-01-59	119.4	- 4.4	1051
		8-01-59	120.0	- 5.0	
		9-01-59	120.0	- 5.0	
		10-01-59	121.1	- 6.1	
		11-01-59	121.8	- 6.8	
		12-01-59	121.8	- 6.8	
		1-01-60	121.7	- 6.7	
		2-01-60	121.3	- 6.3	
		3-01-60	121.2	- 6.2	
		4-01-60	121.2	- 6.2	

* Questionable Measurement
** Approximate Reference Point Elevation

GROUND WATER LEVELS AT WELLS

COASTAL PLAIN LOS ANGELES CO 41100

WEST COAST BASIN 41102

State Well Number	R P Elev. in feet	Date	Dist. R.P. to Water Surface, in feet		Water Surface Elev., in feet	Agency Supplying Data
3S/15W-12B01 S CONT.	115.0**	5-01-60	121.0	-	6.0	1051
		6-01-60	121.3	-	6.3	
3S/15W-12G01 S	112.8	7-01-59	120.2	-	7.4	1051
		8-01-59	120.2	-	7.4	
		9-01-59	120.2	-	7.4	
	113.3	12-02-59	134.0	-	20.7	1101
		4-19-60	120.9	-	7.6	
		6-24-60	120.8	-	7.5	
3S/15W-12G02 S	108.1	12-02-59	138.4	-	30.3	1101
		4-19-60	129.7	-	21.6	
		6-24-60	118.3	-	10.2	
3S/15W-12H02 S	135.0	7-01-59	144.7	-	9.7	1051
		8-01-59	145.2	-	10.2	
		9-01-59	145.2	-	10.2	
		10-01-59	146.0	-	11.0	
		11-01-59	146.7	-	11.7	
		12-01-59	146.8	-	11.8	
		1-01-60	146.4	-	11.4	
		2-01-60	146.0	-	11.0	
		3-01-60	146.1	-	11.1	
		4-01-60	146.3	-	11.3	
		5-01-60	146.0	-	11.0	
		5-04-60	146.5	-	11.5	1101
		6-01-60	146.0	-	11.0	1051
3S/15W-12H03 S	130.6	7-01-59	146.6	-	16.0	1051
		8-01-59	147.0	-	16.4	
		9-01-59	147.0	-	16.4	
		10-01-59	148.0	-	17.4	
		11-01-59	149.9	-	19.3	
		12-01-59	149.8	-	19.2	
		1-01-60	149.4	-	18.8	
		2-01-60	148.9	-	18.3	
		3-01-60	148.8	-	18.2	
		4-01-60	148.7	-	18.1	
		5-01-60	148.4	-	17.8	
		6-01-60	148.7	-	18.1	
3S/15W-13A04 S	122.1	7-01-59	135.2	-	13.1	1051
		8-04-59	141.0	-	18.9	
		9-02-59	141.6	-	19.5	
		10-07-59	141.7	-	19.6	
		11-04-59	141.1	-	19.0	

COASTAL PLAIN LOS ANGELES CO 41100

WEST COAST BASIN 41102

State Well Number	R P Elev., in feet	Date	Dist. R.P. to Water Surface, in feet		Water Surface Elev., in feet	Agency Supplying Data
3S/15W-13A04 S CONT.	122.1	12-06-59	140.4	-	18.3	1051
		1-04-60	140.0	-	17.9	
		2-02-60	140.2	-	18.1	
		3-01-60	139.7	-	17.6	
		4-01-60	139.7	-	17.6	
		5-03-60	139.8	-	17.7	
		6-01-60	139.1	-	17.0	
3S/15W-13H02 S	104.3	7-01-59	123.8	-	19.5	1051
		8-04-59	124.2	-	19.9	
		9-02-59	124.2	-	19.9	
		10-07-59	124.4	-	20.1	
		11-04-59	124.8	-	20.5	
		12-06-59	123.9	-	19.6	
		1-04-60	123.6	-	19.3	
		2-02-60	123.7	-	19.4	
		3-01-60	123.0	-	18.7	
		4-01-60	123.1	-	18.8	
		5-03-60	123.2	-	18.9	
		6-01-60	123.4	-	19.1	
3S/15W-13H03 S	103.7	7-01-59	121.7	-	18.0	1051
		8-04-59	121.1	-	17.4	
		9-02-59	122.1	-	18.4	
		10-07-59	122.2	-	18.5	
		11-04-59	122.5	-	18.8	
		12-06-59	121.4	-	17.7	
		1-04-60	120.9	-	17.2	
		2-02-60	120.5	-	16.8	
		3-01-60	119.9	-	16.2	
		4-01-60	119.9	-	16.2	
		5-03-60	120.6	-	16.9	
		6-01-60	121.2	-	17.5	
3S/15W-13P01 S	113.5	12-01-59	118.1	-	4.6	1101
		4-25-60	117.5	-	4.0	
3S/15W-13R02 S	154.2	7-01-59	174.1	-	19.9	1051
		8-04-59	174.8	-	20.6	
		9-02-59	174.2	-	20.0	
		10-07-59	173.8	-	19.6	
		11-04-59	175.0	-	20.8	
		12-06-59	173.9	-	19.7	
		1-04-60	174.0	-	19.8	
		2-02-60	173.8	-	19.6	
		3-01-60	173.0	-	18.8	

* Questionable Measurement
** Approximate Reference Point Elevation

GROUND WATER LEVELS AT WELLS

COASTAL PLAIN LOS ANGELES CO — 41100

WEST COAST BASIN — 41102

State Well Number	R.P. Elev., in feet	Date	Dist. R.P. to Water Surface, in feet	Water Surface Elev., in feet	Agency Supplying Data
3S/15W-13R02 S CONT.	154.2	4-01-60	173.4	- 19.2	1051
		5-03-60	173.6	- 19.4	
		6-01-60	173.9	- 19.7	
3S/15W-13R06 S	149.9	7-01-59	169.4	- 19.5	1051
		8-04-59	169.8	- 19.9	
		9-02-59	170.0	- 20.1	
		10-07-59	168.6	- 18.7	
		11-04-59	168.8	- 18.9	
		12-06-59	168.6	- 18.7	
		1-04-60	168.6	- 18.7	
		2-02-60	168.0	- 18.1	
		3-01-60	167.8	- 17.9	
		4-01-60	168.0	- 18.1	
		5-03-60	168.7	- 18.8	
		6-01-60	169.0	- 19.1	
3S/15W-14J01 S	154.9	8-11-59	158.6	- 3.7	1101
		9-03-59	158.4	- 3.5	
3S/15W-25A01 S	144.4	10-15-59	152.7	- 8.3	5050
		3-22-60	152.8	- 8.4	
3S/15W-25A02 S	157.2	11-27-59	165.6	- 8.4	1101
		4-11-60	164.7	- 7.5	
3S/15W-25A03 S	156.1	11-27-59	164.0	- 7.9	1101
		4-11-60	163.1	- 7.0	
3S/15W-25H02 S	151.6	10-20-59	177.6	- 26.0	1101
	152.0**	10-20-59	177.6	- 25.6	5050
	151.6	11-27-59	178.8	- 27.2	1101
		3-22-60	176.9	- 25.3	
	152.0**	3-22-60	176.9	- 24.9	5050
	151.6	4-11-60	176.9	- 25.3	1101
		5-27-60	177.7	- 26.1	
3S/15W-25K07 S	137.3	10-07-59	140.6	- 3.3	1101
		11-03-59	135.1	2.2	
		12-01-59	135.3	2.0	
		3-03-60	135.1	2.2	
4S/12W-06J02 S	48.0	7-14-59	142.3	- 94.3	1101
		7-28-59	178.4*	- 130.4	
		8-04-59	179.4*	- 131.4	
		9-01-59	179.4*	- 131.4	

COASTAL PLAIN LOS ANGELES CO — 41100

WEST COAST BASIN — 41102

State Well Number	R.P. Elev., in feet	Date	Dist. R.P. to Water Surface, in feet	Water Surface Elev., in feet	Agency Supplying Data
4S/12W-06J02 S CONT.	48.0	9-28-59	181.2*	- 133.2	1101
		10-12-59	181.1*	- 133.1	
		11-02-59	179.1*	- 131.1	
		11-23-59	179.0*	- 131.0	
		12-07-59	181.7*	- 133.7	
		1-04-60	173.6*	- 125.6	
		1-25-60	169.3*	- 121.3	
		2-01-60	168.6*	- 120.6	
		2-15-60	169.5*	- 121.5	
		3-08-60	135.6	- 87.6	
		4-04-60	142.3	- 94.3	
		4-11-60	170.4*	- 122.4	
		5-09-60	136.4	- 88.4	
4S/12W-31C01 S	25.6	1-27-60	9.9	15.7	1101
		3-20-60	9.7	15.9	
4S/12W-32G01 S	38.0	7-06-59	40.3	- 2.3	1101
		7-17-59	40.7	- 2.7	
		8-03-59	40.5	- 2.5	
		8-07-59	40.3	- 2.3	
		8-28-59	40.4	- 2.4	
		9-01-59	40.3	- 2.3	
		9-18-59	40.4	- 2.4	
		10-05-59	40.4	- 2.4	
		10-09-59	40.2	- 2.2	
	37.5**	10-14-59	40.3	- 2.8	5050
	38.0	10-30-59	39.8	- 1.8	1101
		11-02-59	40.3	- 2.3	
		11-20-59	40.2	- 2.2	
		12-08-59	40.3	- 2.3	
		12-11-59	40.0	- 2.0	
		12-31-59	39.9	- 1.9	
		1-05-60	40.4	- 2.4	
		1-22-60	40.4	- 2.4	
		2-10-60	40.4	- 2.4	
		2-11-60	40.6	- 2.6	
		3-02-60	40.5	- 2.5	
		3-04-60	40.6	- 2.6	
	37.5**	3-14-60	40.5	- 3.0	5050
	38.0	4-12-60	40.3	- 2.3	1101
		4-15-60	40.7	- 2.7	
		5-03-60	40.5	- 2.5	
		5-06-60	40.9	- 2.9	
		5-27-60	40.0	- 2.0	
		6-08-60	40.6	- 2.6	

* Questionable Measurement

** Approximate Reference Point Elevation

GROUND WATER LEVELS AT WELLS

State Well Number	R P Elev., in feet	Date	Dist. R.P. to Water Surface, in feet	Water Surface Elev in feet	Agency Supplying Data
COASTAL PLAIN LOS ANGELES CO					41100
WEST COAST BASIN			41102		
4S/12W-32G01 S	38.0	6-17-60	40.8	- 2.8	1101
4S/12W-34B03 S	16.1	7-06-59	63.1	- 47.0	1101
		8-03-59	64.5	- 48.4	
		8-17-59	64.8	- 48.7	
		9-14-59	64.9	- 48.8	
		10-05-59	64.1	- 48.0	
		10-12-59	63.5	- 47.4	
		11-09-59	62.0	- 45.9	
		12-07-59	60.8	- 44.7	
		1-18-60	57.1	- 41.0	
		2-15-60	56.0	- 39.9	
		3-14-60	54.7	- 38.6	
4S/13W-02P01 S	39.1	10-15-59	66.1	- 27.0	5050
	42.3	12-02-59	63.1	- 20.8	1101
	39.1	3-22-60	68.1	- 29.0	5050
	42.3	5-02-60	63.3	- 21.0	1101
4S/13W-02P03 S	43.7	7-01-59	55.0	- 11.3	1051
		8-01-59	56.0	- 12.3	
		9-01-59	57.5	- 13.8	
		10-01-59	59.0	- 15.3	
		11-01-59	59.0	- 15.3	
		12-01-59	59.5	- 15.8	
		12-31-59	59.0	- 15.3	
		2-01-60	57.5	- 13.8	
		3-01-60	57.5	- 13.8	
		4-01-60	58.5	- 14.8	
		5-01-60	59.5	- 15.8	
		6-01-60	60.0	- 16.3	
4S/13W-04M01 S	16.0	7-01-59	101.0*	- 85.0	1051
		8-01-59	102.0*	- 86.0	
		9-01-59	102.0*	- 86.0	
		10-01-59	100.0*	- 84.0	
		11-01-59	100.0*	- 84.0	
	16.5**	12-01-59	64.9	- 48.4	1101
	16.0	12-01-59	101.0*	- 85.0	1051
		12-31-59	100.0*	- 84.0	
	16.5**	1-07-60	69.0	- 52.5	1101
	16.0	2-01-60	100.0*	- 84.0	1051
		3-01-60	100.0*	- 84.0	
		4-01-60	101.0*	- 85.0	
		5-01-60	102.0*	- 86.0	
	16.5**	5-02-60	72.7	- 56.2	1101

State Well Number	R P Elev., in feet	Date	Dist. R.P. to Water Surface, in feet	Water Surface Elev., in feet	Agency Supplying Data
COASTAL PLAIN LOS ANGELES CO					41100
WEST COAST BASIN			41102		
4S/13W-04M01 S	16.0	6-01-60	103.0*	- 87.0	1051
4S/13W-05J02 S	14.5**	7-01-59	103.0	- 88.5	1101
	16.0	7-01-59	103.0*	- 87.0	1051
		8-01-59	102.0*	- 86.0	
		9-01-59	101.0*	- 85.0	
		10-01-59	100.0*	- 84.0	
		11-01-59	99.0*	- 83.0	
	14.5**	12-01-59	92.0	- 77.5	1101
	16.0	12-01-59	99.0*	- 83.0	1051
		12-31-59	98.0*	- 82.0	
		2-01-60	99.0*	- 83.0	
		3-01-60	100.0*	- 84.0	
		4-01-60	101.0*	- 85.0	
		5-01-60	101.0*	- 85.0	
	14.5**	5-02-60	88.4	- 73.9	1101
	16.0	6-01-60	101.0*	- 85.0	1051
4S/13W-05L01 S	17.0	12-01-59	91.8	- 74.8	1101
		5-02-60	89.4	- 72.4	
4S/13W-05M01 S	10.1	8-04-59	6.0	4.1	1101
		11-30-59	7.9	2.2	
		3-23-60	4.9	5.2	
		4-05-60	5.5	4.6	
4S/13W-05M02 S	12.4	8-04-59	43.7	- 31.3	1101
		11-30-59	44.2	- 31.8	
		3-23-60	43.4	- 31.0	
		4-04-60	47.3	- 34.9	
4S/13W-05M03 S	8.8	8-04-59	5.6	3.2	1101
		11-30-59	5.6	3.2	
		3-23-60	2.4	6.4	
		4-04-60	2.3	6.5	
4S/13W-05N02 S	13.5	8-04-59	12.5	1.0	1101
		11-30-59	12.5	1.0	
		3-22-60	11.7	1.8	
		4-04-60	35.5*	- 22.0	
4S/13W-06K01 S	24.5	8-04-59	44.6	- 20.1	1101
	24.0	10-21-59	45.7	- 21.7	5050
	24.5	11-30-59	46.9	- 22.4	1101
	24.0	3-17-60	46.9	- 22.9	5050
4S/13W-06K02 S	10.7	8-04-59	29.0	- 18.3	1101

* Questionable Measurement
** Approximate Reference Point Elevation

GROUND WATER LEVELS AT WELLS

COASTAL PLAIN LOS ANGELES CO — 41100

WEST COAST BASIN — 41102

State Well Number	RP Elev., in feet	Date	Dist. R.P. to Water Surface, in feet	Water Surface Elev., in feet	Agency Supplying Data
4S/13W-06K02 S CONT.	10.7	11-30-59	37.1	- 26.4	1101
		4-04-60	29.5	- 18.8	
4S/13W-06K04 S	14.0**	8-04-59	23.8	- 9.8	1101
		11-30-59	24.1	- 10.1	
		3-22-60	DRY		
		4-04-60	23.9*	- 9.9	
4S/13W-06Q01 S	22.0	8-04-59	44.0	- 22.0	1101
		11-30-59	45.6	- 23.6	
4S/13W-07H01 S	18.0**	7-01-59	111.0*	- 93.0	1051
		8-01-59	112.0*	- 94.0	
		9-01-59	108.0*	- 90.0	
		10-01-59	107.0*	- 89.0	
		10-20-59	104.0	- 86.0	5050
		11-01-59	106.0*	- 88.0	1051
		12-01-59	107.0*	- 89.0	
		12-02-59	103.1	- 85.1	1101
		12-31-59	106.0*	- 88.0	1051
		2-01-60	104.0*	- 86.0	
		3-01-60	105.0*	- 87.0	
		3-17-60	99.5	- 81.5	5050
		4-01-60	106.0*	- 88.0	1051
		5-01-60	107.0*	- 89.0	
		5-02-60	92.2	- 74.2	1101
		6-01-60	108.0*	- 90.0	1051
4S/13W-07L01 S	32.0**	10-20-59	107.6	- 75.6	5050
		3-17-60	93.1*	- 61.1	
4S/13W-08C01 S	12.5	7-01-59	90.8	- 78.3	1051
		7-15-59	94.5	- 82.0	1101
		8-01-59	97.2	- 84.7	1051
		8-15-59	98.0	- 85.5	1101
		9-01-59	98.1	- 85.6	1051
		9-15-59	98.3	- 85.8	1101
		10-01-59	97.4	- 84.9	1051
		10-15-59	95.6	- 83.1	1101
		11-01-59	92.9	- 80.4	1051
		11-13-59	92.0	- 79.5	1101
		12-01-59	89.5	- 77.0	1051
		12-16-59	88.5	- 76.0	1101
	13.5**	12-31-59	86.5	- 73.0	1051
	12.5**	1-15-60	86.2	- 73.7	1101
		2-01-60	83.5	- 71.0	

COASTAL PLAIN LOS ANGELES CO — 41100

WEST COAST BASIN — 41102

State Well Number	RP Elev., in feet	Date	Dist. R.P. to Water Surface, in feet	Water Surface Elev., in feet	Agency Supplying Data
4S/13W-08C01 S CONT.	13.5**	2-01-60	84.2	- 70.7	1051
		3-01-60	83.6	- 70.1	
	12.5**	3-15-60	83.5	- 71.0	1101
	13.5**	4-01-60	83.4	- 69.9	1051
	12.5**	4-15-60	86.5	- 74.0	1101
	13.5**	5-01-60	87.8	- 74.3	1051
	12.5**	5-15-60	90.7	- 78.2	1101
	13.5**	6-01-60	92.6	- 79.1	1051
4S/13W-08G01 S	11.9	8-04-59	6.9	5.0	1101
		11-30-59	10.0	1.9	
		3-22-60	6.8	5.1	
		4-05-60	7.8	4.1	
4S/13W-08G02 S	12.4	8-04-59	39.0	- 26.6	1101
		11-30-59	37.5	- 25.1	
		3-28-60	40.1	- 27.7	
		4-05-60	42.5	- 30.1	
4S/13W-08J01 S	10.3	8-04-59	6.3	4.0	1101
		11-30-59	9.5	0.8	
		3-23-60	8.9	1.4	
		4-05-60	13.5	- 3.2	
4S/13W-08J02 S	16.3	8-04-59	24.3	- 8.0	1101
		11-30-59	25.8	- 9.5	
		3-23-60	25.0	- 8.7	
		4-05-60	25.4	- 9.1	
4S/13W-08R01 S	15.7	8-04-59	19.9	- 4.2	1101
		11-30-59	21.6	- 5.9	
		3-23-60	19.3	- 3.6	
		4-05-60	19.8	- 4.1	
4S/13W-09A01 S	24.6	7-31-59	116.4*	- 91.8	1051
		8-31-59	116.4*	- 91.8	
		9-30-59	114.4*	- 89.8	
		10-30-59	114.4*	- 89.8	
		11-30-59	114.4*	- 89.8	
		12-29-59	106.4*	- 81.8	
		2-01-60	104.4*	- 79.8	
		3-01-60	104.4*	- 79.8	
		4-01-60	103.4*	- 78.8	
		5-01-60	103.4*	- 78.8	
		5-31-60	103.4*	- 78.8	
4S/13W-09E02 S	16.8**	10-20-59	72.4	- 55.6	5050

* Questionable Measurement
** Approximate Reference Point Elevation

GROUND WATER LEVELS AT WELLS

State Well Number	R.P. Elev., in feet	Date	Dist. R.P. to Water Surface, in feet	Water Surface Elev., in feet	Agency Supplying Data
COASTAL PLAIN LOS ANGELES CO					41100
WEST COAST BASIN			41102		
4S/13W-09E02 S	16.8**	3-17-60	70.2	- 53.4	5050
4S/13W-09H01 S	23.6	7-31-59	107.8*	- 84.2	1051
		8-31-59	103.8*	- 80.2	
		9-30-59	102.8*	- 79.2	
		10-30-59	100.8*	- 77.2	
		11-30-59	99.8*	- 76.2	
		12-29-59	95.8*	- 72.2	
		2-01-60	93.8*	- 70.2	
		3-01-60	94.8*	- 71.2	
		4-12-60	93.7*	- 70.1	
		5-01-60	97.8*	- 74.2	
		5-31-60	101.8*	- 78.2	
4S/13W-10A01 S	34.0	7-17-59	57.1	- 23.1	1101
		8-07-59	56.5	- 22.5	
		8-28-59	56.6	- 22.6	
		9-18-59	57.2	- 23.2	
		10-09-59	57.1	- 23.1	
	33.0**	10-15-59	57.3	- 24.3	5050
	34.0	10-30-59	57.4	- 23.4	1101
		11-20-59	58.2	- 24.2	
		12-11-59	59.2	- 25.2	
		12-31-59	60.6	- 26.6	
		2-11-60	57.8	- 23.8	
		3-04-60	58.6	- 24.6	
	33.0**	3-22-60	57.8	- 24.8	5050
	34.0	3-25-60	57.5	- 23.5	1101
		4-15-60	57.7	- 23.7	
		5-06-60	57.3	- 23.3	
		5-27-60	57.5	- 23.5	
		6-17-60	57.8	- 23.8	
4S/13W-10E02 S	27.0**	12-01-59	72.9	- 45.9	1101
		5-02-60	72.3	- 45.3	
4S/13W-10E03 S	26.9	7-31-59	100.0*	- 73.1	1051
		8-31-59	100.0*	- 73.1	
		9-30-59	103.0*	- 76.1	
		10-30-59	103.0*	- 76.1	
		11-30-59	103.0*	- 76.1	
		12-29-59	96.0*	- 69.1	
		2-01-60	94.0*	- 67.1	
		3-01-60	94.0*	- 67.1	
		4-01-60	93.0*	- 66.1	
		4-12-60	93.0*	- 66.1	

State Well Number	R.P. Elev., in feet	Date	Dist. R.P. to Water Surface, in feet	Water Surface Elev., in feet	Agency Supplying Data
COASTAL PLAIN LOS ANGELES CO					41100
WEST COAST BASIN			41102		
4S/13W-10E03 S	26.9	5-31-60	93.0*	- 66.1	1051
4S/13W-10F02 S	27.0	7-01-59	123.8*	- 96.8	1051
		8-03-59	126.1*	- 99.1	
		9-01-59	128.8*	- 101.8	
		10-01-59	128.0*	- 101.0	
		11-01-59	126.1*	- 99.1	
		12-01-59	114.5*	- 87.5	
		1-04-60	114.5*	- 87.5	
		2-01-60	114.5*	- 87.5	
		3-01-60	119.2*	- 92.2	
		4-01-60	119.2*	- 92.2	
		5-02-60	119.2*	- 92.2	
		6-01-60	114.5*	- 87.5	
4S/13W-10H01 S	31.9	7-17-59	54.1	- 22.2	1101
		8-07-59	53.6	- 21.7	
		8-28-59	53.2	- 21.3	
		9-18-59	47.2	- 15.3	
		10-09-59	53.7	- 21.8	
		10-30-59	54.0	- 22.1	
		11-20-59	54.5	- 22.6	
		1-22-60	54.3	- 22.4	
		2-11-60	54.3	- 22.4	
		3-04-60	54.3	- 22.4	
		3-25-60	54.5	- 22.6	
		4-15-60	54.6	- 22.7	
		5-06-60	54.5	- 22.6	
		5-27-60	54.7	- 22.8	
		6-17-60	55.0	- 23.1	
4S/13W-10J03 S	30.5	10-15-59	53.1	- 22.6	5050
		3-22-60	52.1	- 21.6	
4S/13W-10J08 S	29.3**	10-15-59	69.8	- 40.5	5050
	30.5**	12-02-59	69.7	- 39.2	1101
	29.3**	3-22-60	69.2	- 39.9	5050
	30.5**	5-02-60	69.5	- 39.0	1101
4S/13W-10J09 S	30.3	12-02-59	53.2	- 22.9	1101
		5-02-60	53.7	- 23.4	
4S/13W-10L01 S	28.7	12-08-59	17.7	11.0	1101
		4-20-60	17.8	10.9	
4S/13W-11D01 S	35.5	7-01-59	54.5	- 19.0	1051

* Questionable Measurement
** Approximate Reference Point Elevation

GROUND WATER LEVELS AT WELLS

State Well Number	R.P. Elev., in feet	Date	Dist. R.P. to Water Surface, in feet	Water Surface Elev., in feet	Agency Supplying Data
COASTAL PLAIN LOS ANGELES CO					41100
WEST COAST BASIN			41102		
4S/13W-11D01 S CONT.	35.5	8-01-59	56.0	- 20.5	1051
		9-01-59	57.0	- 21.5	
		10-01-59	58.0	- 22.5	
		11-01-59	58.5	- 23.0	
		12-01-59	59.0	- 23.5	
		12-31-59	58.0	- 22.5	
		2-01-60	57.0	- 21.5	
		3-01-60	57.5	- 22.0	
		4-01-60	58.0	- 22.5	
		5-01-60	58.0	- 22.5	
		6-01-60	59.0	- 23.5	
4S/13W-11K03 S	34.7	7-01-59	54.5	- 19.8	1051
		8-01-59	55.5	- 20.8	
		9-01-59	57.5	- 22.8	
		10-01-59	57.5	- 22.8	
		11-01-59	58.0	- 23.3	
		12-01-59	59.0	- 24.3	
		12-31-59	58.0	- 23.3	
		2-01-60	57.5	- 22.8	
		3-01-60	58.5	- 23.8	
		4-01-60	59.0	- 24.3	
		5-01-60	60.0	- 25.3	
		6-01-60	61.0	- 26.3	
4S/13W-11L02 S	34.0	7-01-59	54.0	- 20.0	1051
		8-01-59	55.0	- 21.0	
		9-01-59	57.0	- 23.0	
		10-01-59	57.0	- 23.0	
		11-01-59	58.0	- 24.0	
		12-01-59	59.5	- 25.5	
		12-31-59	58.5	- 24.5	
		2-01-60	58.0	- 24.0	
		3-01-60	59.0	- 25.0	
		4-01-60	59.0	- 25.0	
		5-01-60	59.5	- 25.5	
		6-01-60	60.0	- 26.0	
4S/13W-14H02 S	34.5**	12-15-59	DRY		1101
		5-02-60	DRY		
4S/13W-14H04 S	43.0	12-15-59	DRY		1101
		5-02-60	DRY		
4S/13W-14J05 S	41.0	12-15-59	DRY		1101
		5-02-60	DRY		

State Well Number	R.P. Elev., in feet	Date	Dist. R.P. to Water Surface, in feet	Water Surface Elev., in feet	Agency Supplying Data
COASTAL PLAIN LOS ANGELES CO					41100
WEST COAST BASIN			41102		
4S/13W-14L01 S	30.8	7-06-59	53.8	- 23.0	1101
		7-13-59	53.8	- 23.0	
		7-20-59	53.8	- 23.0	
		7-27-59	53.8	- 23.0	
		8-03-59	53.6	- 22.8	
		8-10-59	53.6	- 22.8	
		8-17-59	53.7	- 22.9	
		8-24-59	53.6	- 22.8	
		8-31-59	53.6	- 22.8	
		9-07-59	53.6	- 22.8	
		9-14-59	53.6	- 22.8	
		9-21-59	53.6	- 22.8	
		9-28-59	53.5	- 22.7	
		10-05-59	53.5	- 22.7	
		10-12-59	53.5	- 22.7	
		10-19-59	53.4	- 22.6	
		10-26-59	53.4	- 22.6	
		11-02-59	53.4	- 22.6	
		11-09-59	54.1	- 23.3	
		11-16-59	54.1	- 23.3	
		11-23-59	54.4	- 23.6	
		11-30-59	54.4	- 23.6	
		12-07-59	54.4	- 23.6	
		12-14-59	54.3	- 23.5	
		12-21-59	54.4	- 23.6	
		12-28-59	54.4	- 23.6	
		1-04-60	54.2	- 23.4	
		1-11-60	54.3	- 23.5	
		1-18-60	54.6	- 23.8	
		1-25-60	54.6	- 23.8	
		2-01-60	54.6	- 23.8	
		2-08-60	54.7	- 23.9	
		2-15-60	54.8	- 24.0	
		3-07-60	54.4	- 23.6	
		3-14-60	54.9	- 24.1	
		3-21-60	54.8	- 24.0	
		3-28-60	54.9	- 24.1	
		4-04-60	54.9	- 24.1	
		4-11-60	55.0	- 24.2	
		4-18-60	54.9	- 24.1	
		4-25-60	55.0	- 24.2	
		5-02-60	55.1	- 24.3	
		5-09-60	54.9	- 24.1	
		5-16-60	55.0	- 24.2	
		5-23-60	54.9	- 24.1	
		5-30-60	54.9	- 24.1	

* Questionable Measurement
** Approximate Reference Point Elevation

GROUND WATER LEVELS AT WELLS

COASTAL PLAIN LOS ANGELES CO — 41100

WEST COAST BASIN — 41102

State Well Number	R.P. Elev., in feet	Date	Dist. R.P. to Water Surface, in feet	Water Surface Elev., in feet	Agency Supplying Data
4S/13W-14L01 S CONT.	30.8	6-06-60	54.8	- 24.0	1101
		6-13-60	54.8	- 24.0	
		6-20-60	54.8	- 24.0	
4S/13W-14Q08 S	25.9	12-08-59	12.8	13.1	1101
		4-20-60	19.2	6.7	
4S/13W-15A01 S	29.7	7-01-59	50.0	- 20.3	1051
		8-01-59	50.4	- 20.7	1101
		8-01-59	50.2	- 20.5	1051
		9-01-59	50.6	- 20.9	1101
		9-01-59	50.4	- 20.7	1051
		10-01-59	50.6	- 20.9	
		10-16-59	50.6	- 20.9	1101
		11-01-59	50.8	- 21.1	1051
		11-15-59	50.5	- 20.8	1101
		12-01-59	50.8	- 21.1	1051
		12-15-59	51.0	- 21.3	1101
		12-31-59	51.0	- 21.3	1051
		1-15-60	51.0	- 21.3	1101
		2-01-60	51.0	- 21.3	1051
		2-12-60	51.3	- 21.6	1101
		3-01-60	51.2	- 21.5	1051
		3-15-60	51.3	- 21.6	1101
		4-01-60	51.3	- 21.6	1051
		4-15-60	51.5	- 21.8	1101
		5-01-60	51.5	- 21.8	1051
		5-15-60	51.5	- 21.8	1101
		6-01-60	51.6	- 21.9	1051
		6-15-60	51.8	- 22.1	1101
4S/13W-15A08 S	29.4	7-01-59	122.1	- 92.7	1051
		7-17-59	122.5	- 93.1	1101
		8-01-59	118.1	- 88.7	1051
		8-19-59	124.3	- 94.9	1101
		9-01-59	124.4	- 95.0	1051
		9-18-59	123.7	- 94.3	1101
		10-01-59	118.0	- 88.6	1051
		10-16-59	115.3	- 85.9	1101
		11-01-59	114.0	- 84.6	1051
		11-13-59	114.2	- 84.8	1101
		12-01-59	116.3	- 86.9	1051
		12-11-59	114.6	- 85.2	1101
		12-31-59	110.0	- 80.6	1051
		1-15-60	107.5	- 78.1	1101
		2-01-60	106.8	- 77.4	1051

COASTAL PLAIN LOS ANGELES CO — 41100

WEST COAST BASIN — 41102

State Well Number	R.P. Elev., in feet	Date	Dist. R.P. to Water Surface, in feet	Water Surface Elev., in feet	Agency Supplying Data
4S/13W-15A08 S CONT.	29.4	2-15-60	106.2	- 76.8	1101
		3-01-60	109.4	- 80.0	1051
		4-01-60	111.0	- 81.6	
		5-01-60	109.5	- 80.1	
		6-01-60	116.6	- 87.2	
4S/13W-15C01 S	24.0	7-01-59	114.0*	- 90.0	1051
		8-01-59	115.0*	- 91.0	
		9-01-59	117.0*	- 93.0	
		10-01-59	116.0*	- 92.0	
		10-15-59	121.3	- 97.3	5050
		11-01-59	114.0*	- 90.0	1051
		12-01-59	112.0*	- 88.0	
		12-31-59	111.0*	- 87.0	
		2-01-60	109.0*	- 85.0	
		3-01-60	108.0*	- 84.0	
		3-22-60	111.8	- 87.8	5050
		4-01-60	110.0*	- 86.0	1051
		5-01-60	110.0*	- 86.0	
		6-01-60	111.0*	- 87.0	
4S/13W-15D01 S	21.4**	10-15-59	71.7	- 50.3	5050
	23.6**	12-01-59	71.0	- 47.4	1101
	21.4**	3-20-60	70.2	- 48.8	5050
	23.6**	5-02-60	69.8	- 46.2	1101
4S/13W-15E02 S	21.4	8-05-59	66.5	- 45.1	1101
		12-17-59	73.2	- 51.8	
4S/13W-15N01 S	20.0	7-31-59	113.0	- 93.0	1051
		8-30-59	113.0	- 93.0	
		9-30-59	112.0	- 92.0	
		10-31-59	106.0	- 86.0	
		11-29-59	105.0	- 85.0	
		12-28-59	108.0	- 88.0	
		1-30-60	106.0	- 86.0	
		2-29-60	104.0	- 84.0	
		3-30-60	103.0	- 83.0	
		4-29-60	103.0	- 83.0	
		5-31-60	114.0	- 94.0	
		6-30-60	110.0	- 90.0	
4S/13W-15P03 S	22.0**	12-01-59	110.8	- 88.8	1101
		5-02-60	107.6	- 85.6	
4S/13W-15Q01 S	32.0**	8-05-59	55.1	- 23.1	1101

* Questionable Measurement

** Approximate Reference Point Elevation

GROUND WATER LEVELS AT WELLS

COASTAL PLAIN LOS ANGELES CO — 41100

WEST COAST BASIN — 41102

State Well Number	R.P. Elev., in feet	Date	Dist. R.P. to Water Surface, in feet	Water Surface Elev., in feet	Agency Supplying Data
4S/13W-15Q01 S	32.0**	12-01-59	55.2	- 23.2	1101
CONT.		4-06-60	56.0	- 24.0	
4S/13W-15Q05 S	25.5	12-02-59	61.4	- 35.9	1101
		5-02-60	61.4	- 35.9	
4S/13W-15R03 S	20.0**	10-15-59	47.7	- 27.7	5050
4S/13W-16D03 S	18.7	11-30-59	55.6	- 36.9	1101
		12-17-59	56.2	- 37.5	
		3-28-60	55.4	- 36.7	
		4-05-60	55.4	- 36.7	
4S/13W-16F01 S	7.0	8-04-59	DRY		1101
		12-01-59	DRY		
		3-24-60	DRY		
		4-05-60	DRY		
4S/13W-16F02 S	20.6	8-04-59	35.3	- 14.7	1101
		12-01-59	37.3	- 16.7	
		3-24-60	37.2	- 16.6	
		4-05-60	42.8	- 22.2	
4S/13W-16J02 S	28.0	8-05-59	54.1	- 26.1	1101
		12-01-59	54.3	- 26.3	
		3-28-60	54.6	- 26.6	
		4-05-60	54.6	- 26.6	
4S/13W-16K01 S	23.3	8-05-59	DRY		1101
		12-01-59	DRY		
		3-24-60	DRY		
		4-05-60	DRY		
4S/13W-16R01 S	21.8	8-05-59	40.6	- 18.8	1101
		12-01-59	41.1	- 19.3	
		3-24-60	34.7	- 12.9	
		4-05-60	35.6	- 13.8	
4S/13W-17D01 S	28.4	7-01-59	129.0*	- 100.6	1051
		8-01-59	130.0*	- 101.6	
		9-01-59	130.0*	- 101.6	
		10-01-59	112.0*	- 83.6	
		11-01-59	108.0*	- 79.6	
		12-01-59	107.0*	- 78.6	
		12-31-59	106.0*	- 77.6	
		2-01-60	105.0*	- 76.6	

COASTAL PLAIN LOS ANGELES CO — 41100

WEST COAST BASIN — 41102

State Well Number	R.P. Elev., in feet	Date	Dist. R.P. to Water Surface, in feet	Water Surface Elev., in feet	Agency Supplying Data
4S/13W-17D01 S	28.4	3-01-60	105.0*	- 76.6	1051
CONT.		4-01-60	106.0*	- 77.6	
		5-01-60	106.0*	- 77.6	
		6-01-60	106.0*	- 77.6	
4S/13W-19B01 S	40.3**	10-19-59	105.5	- 65.2	5050
		3-20-60	99.7	- 59.4	
4S/13W-19B02 S	39.4	7-01-59	104.0*	- 64.6	1051
		8-01-59	105.0*	- 65.6	
		9-01-59	107.0*	- 67.6	
		10-01-59	107.0*	- 67.6	
		11-01-59	107.0*	- 67.6	
		12-01-59	106.0*	- 66.6	
		1-05-60	106.0*	- 66.6	
		3-01-60	105.0*	- 65.6	
		4-01-60	101.0*	- 61.6	
		6-01-60	103.0*	- 63.6	
4S/13W-19D01 S	45.0**	3-20-60	101.8	- 56.8	5050
4S/13W-19J02 S	44.5	7-06-59	109.0	- 64.5	1101
		8-03-59	110.8	- 66.3	
		9-01-59	112.3	- 67.8	
		10-05-59	110.8	- 66.3	
	44.8	10-19-59	110.1	- 65.3	5050
	44.5	11-02-59	109.3	- 64.8	1101
		12-08-59	106.9	- 62.4	
		1-05-60	105.8	- 61.3	
		2-10-60	104.1	- 59.6	
		3-02-60	104.3	- 59.8	
	44.8	3-20-60	105.1	- 60.3	5050
	44.5	4-12-60	104.5	- 60.0	1101
		5-03-60	105.9	- 61.4	
		6-08-60	107.8	- 63.3	
4S/13W-19M01 S	41.9	10-19-59	92.4	- 50.5	5050
		3-20-60	92.5	- 50.6	
4S/13W-20K01 S	37.0**	10-19-59	107.2	- 70.2	5050
		3-17-60	101.6	- 64.6	
4S/13W-20R01 S	46.7	10-19-59	125.2	- 78.5	5050
		3-17-60	119.9	- 73.2	
4S/13W-21A01 S	20.2	8-05-59	42.1	- 21.9	1101

* Questionable Measurement
** Approximate Reference Point Elevation

GROUND WATER LEVELS AT WELLS

State Well Number	R P Elev. in feet	Date	Dist. R.P. to Water Surface, in feet	Water Surface Elev., in feet	Agency Supplying Data
COASTAL PLAIN LOS ANGELES CO					41100
WEST COAST BASIN			41102		
4S/13W-21A01 S CONT.	20.2	12-01-59	43.2	- 23.0	1101
		3-24-60	42.4	- 22.2	
		4-05-60	42.2	- 22.0	
4S/13W-21H02 S	35.4	7-01-59	125.5*	- 90.1	1051
		8-01-59	128.9*	- 93.5	
		9-01-59	127.7*	- 92.3	
		10-01-59	125.7*	- 90.3	
		11-01-59	121.3*	- 85.9	
		12-01-59	121.3*	- 85.9	
		1-01-60	118.1*	- 82.7	
		2-01-60	114.4*	- 79.0	
		3-01-60	115.7*	- 80.3	
		4-01-60	115.4*	- 80.0	
		5-01-60	117.4	- 82.0	
		6-01-60	124.1*	- 88.7	
4S/13W-21H03 S	35.0	7-01-59	125.8*	- 90.8	1051
		8-01-59	129.8*	- 94.8	
		9-01-59	128.1*	- 93.1	
		10-01-59	126.1*	- 91.1	
		11-01-59	121.3*	- 86.3	
		12-01-59	121.7*	- 86.7	
		1-01-60	118.7*	- 83.7	
		2-01-60	115.7*	- 80.7	
		3-01-60	116.1*	- 81.1	
		4-01-60	115.0*	- 80.0	
		5-01-60	117.0*	- 82.0	
		6-01-60	123.7*	- 88.7	
4S/13W-21H05 S	21.2	7-01-59	112.9	- 91.7	1051
		8-01-59	115.9	- 94.7	
		9-01-59	113.8	- 92.6	
		10-01-59	111.6	- 90.4	
		11-01-59	105.7	- 84.5	
		12-01-59	105.6	- 84.4	
		1-01-60	103.0	- 81.8	
		2-01-60	100.6	- 79.4	
		3-01-60	101.7	- 80.5	
		4-01-60	101.2	- 80.0	
		5-01-60	104.6	- 83.4	
		6-01-60	111.3	- 90.1	
4S/13W-21H06 S	20.4	7-01-59	111.6	- 91.2	1051
		8-01-59	114.0	- 93.6	
		9-01-59	114.0	- 93.6	

State Well Number	R P Elev. in feet	Date	Dist. R.P. to Water Surface, in feet	Water Surface Elev., in feet	Agency Supplying Data
COASTAL PLAIN LOS ANGELES CO					41100
WEST COAST BASIN			41102		
4S/13W-21H06 S CONT.	20.4	10-01-59	111.7	- 91.3	1051
		11-01-59	106.1	- 85.7	
		12-01-59	106.5	- 86.1	
		1-01-60	103.2	- 82.8	
		2-01-60	100.5	- 80.1	
		3-01-60	102.2	- 81.8	
		4-01-60	101.3	- 80.9	
		5-01-60	103.8	- 83.4	
		6-01-60	110.6	- 90.2	
4S/13W-21J02 S	34.6	7-01-59	124.9	- 90.3	1051
		8-01-59	127.9	- 93.3	
		9-01-59	127.3	- 92.7	
		10-01-59	125.3	- 90.7	
		11-01-59	120.2	- 85.6	
		12-01-59	120.2	- 85.6	
		1-01-60	117.2	- 82.6	
		2-01-60	114.3	- 79.7	
		3-01-60	115.7	- 81.1	
		4-01-60	115.1	- 80.5	
		5-01-60	117.3	- 82.7	
		6-01-60	123.5	- 88.9	
4S/13W-21R01 S	31.9	7-31-59	123.3*	- 91.4	1051
		8-31-59	127.3*	- 95.4	
		9-30-59	124.7*	- 92.8	
		10-30-59	122.3*	- 90.4	
		11-30-59	122.3*	- 90.4	
		12-29-59	119.3*	- 87.4	
		2-01-60	116.3*	- 84.4	
		3-01-60	117.3*	- 85.4	
		4-12-60	109.3*	- 77.4	
		5-01-60	120.3*	- 88.4	
		5-31-60	124.3*	- 92.4	
4S/13W-22C03 S	31.0**	8-05-59	56.1	- 25.1	1101
		12-01-59	57.7	- 26.7	
		4-05-60	58.6	- 27.6	
4S/13W-22C04 S	6.2	3-24-60	DRY		1101
		4-05-60	DRY		
4S/13W-22C05 S	24.2**	8-05-59	52.6	- 28.4	1101
		12-01-59	54.3	- 30.1	
		3-24-60	53.9	- 29.7	
		4-05-60	55.8	- 31.6	

* Questionable Measurement

** Approximate Reference Point Elevation

GROUND WATER LEVELS AT WELLS

COASTAL PLAIN LOS ANGELES CO — 41100

WEST COAST BASIN — 41102

State Well Number	R.P. Elev., in feet	Date	Dist. R.P. to Water Surface, in feet	Water Surface Elev., in feet	Agency Supplying Data
4S/13W-22E01 S	20.4	7-01-59	110.9*	- 90.5	1051
		8-01-59	113.7*	- 93.3	
		9-01-59	113.1*	- 92.7	
		10-01-59	111.2*	- 90.8	
		11-01-59	105.6*	- 85.2	
		12-01-59	105.6*	- 85.2	
		1-01-60	102.7*	- 82.3	
		2-01-60	99.6*	- 79.2	
		3-01-60	101.0*	- 80.6	
		4-01-60	100.6*	- 80.2	
		5-01-60	102.6*	- 82.2	
		6-01-60	109.6*	- 89.2	
4S/13W-22F01 S	20.9	7-01-59	112.2	- 91.3	1051
		8-01-59	114.6	- 93.7	
		9-01-59	114.6	- 93.7	
		10-01-59	112.2	- 91.3	
		11-01-59	107.1	- 86.2	
		12-01-59	107.2	- 86.3	
		1-01-60	103.7	- 82.8	
		2-01-60	100.7	- 79.8	
		3-01-60	102.3	- 81.4	
		4-01-60	101.2	- 80.3	
		5-01-60	104.2	- 83.3	
		6-01-60	110.6	- 89.7	
4S/13W-22F02 S	22.7**	10-14-59	111.8	- 89.1	5050
		3-22-60	104.7*	- 82.0	
4S/13W-22G01 S	28.7	8-05-59	73.1	- 44.4	1101
		10-15-59	55.9	- 27.2	5050
		11-30-59	56.8	- 28.1	1101
		12-01-59	76.6*	- 47.9	
		3-22-60	63.2*	- 34.5	5050
		4-06-60	65.1	- 36.4	1101
4S/13W-22G04 S	6.8	12-01-59	24.0	- 17.2	1101
		3-25-60	DRY		
		4-06-60	DRY		
4S/13W-22G05 S	21.3	7-14-59	54.5	- 33.2	1101
		8-05-59	55.1	- 33.8	
		8-26-59	54.9	- 33.6	
		9-25-59	54.9	- 33.6	
		10-06-59	54.9	- 33.6	
		11-16-59	55.0	- 33.7	

COASTAL PLAIN LOS ANGELES CO — 41100

WEST COAST BASIN — 41102

State Well Number	R.P. Elev., in feet	Date	Dist. R.P. to Water Surface, in feet	Water Surface Elev., in feet	Agency Supplying Data
4S/13W-22G05 S CONT.	21.3	12-01-59	54.6	- 33.3	1101
		2-11-60	54.0	- 32.7	
		3-22-60	54.7	- 33.4	
		3-28-60	55.0	- 33.7	
		4-06-60	53.9	- 32.6	
		4-18-60	54.9	- 33.6	
		5-16-60	55.3	- 34.0	
		6-28-60	54.6	- 33.3	
4S/13W-22K02 S	20.0	7-15-59	37.6	- 17.6	1101
		8-05-59	33.5	- 13.5	
		9-25-59	34.4	- 14.4	
		12-01-59	38.4	- 18.4	
		3-25-60	41.5	- 21.5	
		4-05-60	42.1	- 22.1	
4S/13W-22K05 S	22.9	7-01-59	110.0*	- 87.1	1051
		8-01-59	110.0*	- 87.1	
		9-01-59	111.0*	- 88.1	
		10-01-59	110.0*	- 87.1	
		11-01-59	110.0*	- 87.1	
	19.7	11-02-59	107.7	- 88.0	1101
	22.9	12-01-59	110.0*	- 87.1	1051
	19.7	12-08-59	107.3	- 87.6	1101
	22.9	12-31-59	109.0*	- 86.1	1051
	19.7	1-05-60	94.6	- 74.9	1101
	22.9	2-01-60	108.0*	- 85.1	1051
		3-01-60	108.0*	- 85.1	
	19.7	3-02-60	102.2	- 82.5	1101
	22.9	4-01-60	108.0*	- 85.1	1051
	19.7	4-12-60	103.9	- 84.2	1101
	22.9	5-01-60	108.0*	- 85.1	1051
	19.7	5-03-60	106.0	- 86.3	1101
	22.9	6-01-60	108.0*	- 85.1	1051
	19.7	6-08-60	98.6	- 78.9	1101
4S/13W-22P01 S	16.0	7-01-59	108.1	- 92.1	1051
		8-01-59	108.2	- 92.2	
		9-01-59	109.4	- 93.4	
		10-01-59	108.2	- 92.2	
		11-02-59	108.2	- 92.2	
		12-02-59	103.4	- 87.4	
		12-31-59	99.3	- 83.3	
		2-01-60	95.7	- 79.7	
		3-01-60	95.5	- 79.5	
		4-01-60	99.4	- 83.4	

* Questionable Measurement
** Approximate Reference Point Elevation

GROUND WATER LEVELS AT WELLS

COASTAL PLAIN LOS ANGELES CO — 41100

WEST COAST BASIN — 41102

State Well Number	R P Elev., in feet	Date	Dist. R.P. to Water Surface, in feet	Water Surface Elev., in feet	Agency Supplying Data
4S/13W-22Q02 S	18.8	8-05-59	36.7	- 17.9	1101
		12-01-59	37.1	- 18.3	
		3-25-60	37.3	- 18.5	
		4-06-60	37.4	- 18.6	
4S/13W-22R03 S	18.0	11-30-59	DRY		1101
		4-19-60	DRY		
4S/13W-22R04 S	18.0	12-02-59	45.4	- 27.4	1101
		5-02-60	46.0	- 28.0	
4S/13W-23A02 S	37.7	1-27-60	60.5	- 22.8	1101
		2-09-60	37.8*	- 0.1	
		3-21-60	61.5	- 23.8	
		4-18-60	61.3	- 23.6	
		5-19-60	61.2	- 23.5	
		6-28-60	61.4	- 23.7	
4S/13W-23B02 S	24.5	7-06-59	117.8	- 93.3	1101
		7-13-59	120.2	- 95.7	
		7-20-59	118.8	- 94.3	
		7-27-59	117.3	- 92.8	
		8-03-59	120.7	- 96.2	
		8-10-59	121.1	- 96.6	
		8-17-59	120.7	- 96.2	
		8-24-59	121.6	- 97.1	
		8-31-59	120.7	- 96.2	
		9-07-59	121.0	- 96.5	
		9-14-59	121.0	- 96.5	
		9-21-59	119.3	- 94.8	
		9-28-59	118.3	- 93.8	
		10-05-59	117.0	- 92.5	
		10-12-59	115.8	- 91.3	
	25.8	10-14-59	115.2	- 89.4	5050
	24.5	10-19-59	114.6	- 90.1	1101
		10-26-59	113.7	- 89.2	
		11-02-59	113.0	- 88.5	
		11-09-59	113.2	- 88.7	
		11-16-59	112.7	- 88.2	
		11-23-59	112.4	- 87.9	
		11-30-59	113.1	- 88.6	
		12-07-59	113.0	- 88.5	
		12-14-59	112.5	- 88.0	
		12-21-59	113.0	- 88.5	
		12-28-59	110.2	- 85.7	
		1-04-60	109.6	- 85.1	

COASTAL PLAIN LOS ANGELES CO — 41100

WEST COAST BASIN — 41102

State Well Number	R.P. Elev., in feet	Date	Dist. R.P. to Water Surface, in feet	Water Surface Elev., in feet	Agency Supplying Data
4S/13W-23B02 S CONT.	24.5	1-11-60	108.8	- 84.3	1101
		1-25-60	107.9	- 83.4	
		2-01-60	107.4	- 82.9	
		2-08-60	107.2	- 82.7	
		2-15-60	106.7	- 82.2	
		3-07-60	109.1	- 84.6	
		3-14-60	109.6	- 85.1	
		3-21-60	109.5	- 85.0	
	25.8	3-22-60	109.5	- 83.7	5050
	24.5	3-28-60	109.1	- 84.6	1101
		4-04-60	110.3	- 85.8	
		4-11-60	110.6	- 86.1	
		4-18-60	111.0	- 86.5	
		4-25-60	111.3	- 86.8	
		5-02-60	111.4	- 86.9	
		5-09-60	114.6	- 90.1	
		5-16-60	115.4	- 90.9	
		5-23-60	117.6	- 93.1	
		5-30-60	118.7	- 94.2	
		6-06-60	117.4	- 92.9	
		6-13-60	118.0	- 93.5	
		6-20-60	117.6	- 93.1	
4S/13W-23M03 S	22.3	7-17-59	46.6	- 24.3	1101
		8-07-59	46.9	- 24.6	
		8-28-59	46.9	- 24.6	
		9-18-59	47.2	- 24.9	
		10-09-59	47.4	- 25.1	
		10-30-59	47.2	- 24.9	
		11-20-59	47.8	- 25.5	
		12-11-59	47.2	- 24.9	
		12-31-59	46.9	- 24.6	
		1-22-60	45.8	- 23.5	
		2-11-60	47.6	- 25.3	
		3-04-60	47.7	- 25.4	
		3-25-60	47.8	- 25.5	
		4-15-60	47.6	- 25.3	
		5-06-60	48.0	- 25.7	
		5-27-60	48.3	- 26.0	
		6-17-60	48.4	- 26.1	
4S/13W-23Q02 S	19.3	12-08-59	DRY		1101
		4-20-60	DRY		
4S/13W-24N04 S	19.0	12-08-59	DRY		1101
		4-20-60	DRY		

* Questionable Measurement

** Approximate Reference Point Elevation

GROUND WATER LEVELS AT WELLS

State Well Number	R P Elev., in feet	Date	Dist. R.P. to Water Surface, in feet	Water Surface Elev., in feet	Agency Supplying Data
COASTAL PLAIN LOS ANGELES CO					41100
WEST COAST BASIN			41102		
4S/13W-26A02 S	34.0	1-27-60	115.3	- 81.3	1101
		2-09-60	115.1	- 81.1	
		3-21-60	116.9	- 82.9	
		4-18-60	118.4	- 84.4	
		5-16-60	122.6	- 88.6	
		6-28-60	124.7	- 90.7	
4S/13W-26A03 S	34.3	1-27-60	58.7	- 24.4	1101
		2-09-60	57.9	- 23.6	
		3-21-60	59.4	- 25.1	
		4-18-60	59.7	- 25.4	
		5-16-60	59.9	- 25.6	
		6-28-60	60.0	- 25.7	
4S/13W-26A04 S	33.4	1-27-60	56.0	- 22.6	1101
		2-09-60	55.9	- 22.5	
		3-21-60	56.0	- 22.6	
		4-28-60	56.4	- 23.0	
		5-16-60	56.5	- 23.1	
		6-28-60	56.6	- 23.2	
4S/13W-26F05 S	12.0	1-27-60	93.6	- 81.6	1101
4S/13W-26F06 S	12.4	1-27-60	43.9	- 31.5	1101
4S/13W-26F07 S	12.3	1-27-60	37.1	- 24.8	1101
4S/13W-26P02 S	10.6	7-17-59	29.8	- 19.2	1101
		8-07-59	28.8	- 18.2	
		8-28-59	28.8	- 18.2	
		9-18-59	29.2	- 18.6	
		10-09-59	30.0	- 19.4	
		10-14-59	29.5	- 18.9	5050
		10-30-59	31.2	- 20.6	1101
		11-20-59	32.8	- 22.2	
		12-11-59	33.5	- 22.9	
		12-31-59	33.8	- 23.2	
		1-22-60	31.0	- 20.4	
		2-11-60	31.3	- 20.7	
		3-04-60	31.2	- 20.6	
		3-14-60	31.2	- 20.6	5050
		3-25-60	31.1	- 20.5	1101
		4-15-60	31.1	- 20.5	
		5-06-60	31.9	- 21.3	
		5-27-60	32.2	- 21.6	
		6-17-60	34.3	- 23.7	

State Well Number	R P Elev., in feet	Date	Dist. R.P. to Water Surface, in feet	Water Surface Elev., in feet	Agency Supplying Data
COASTAL PLAIN LOS ANGELES CO					41100
WEST COAST BASIN			41102		
4S/13W-26P07 S	12.1	7-17-59	30.1	- 18.0	1101
		8-07-59	30.2	- 18.1	
		8-28-59	30.5	- 18.4	
		9-18-59	30.7	- 18.6	
		10-09-59	30.9	- 18.8	
		10-30-59	31.7	- 19.6	
		11-20-59	32.2	- 20.1	
		12-11-59	32.4	- 20.3	
		12-31-59	32.5	- 20.4	
		1-22-60	32.4	- 20.3	
		2-11-60	32.8	- 20.7	
		3-04-60	32.6	- 20.5	
		3-25-60	33.1	- 21.0	
		4-15-60	33.0	- 20.9	
		5-06-60	33.2	- 21.1	
		5-27-60	33.3	- 21.2	
		6-17-60	34.2	- 22.1	
4S/13W-26R01 S	28.4	10-01-59	62.1	- 33.7	1101
		11-16-59	56.2	- 27.8	
		1-27-60	55.9	- 27.5	
4S/13W-26R02 S	29.5	10-01-59	102.3	- 72.8	1101
		11-16-59	115.9	- 86.4	
		1-27-60	110.9	- 81.4	
4S/13W-26R03 S	28.4	10-01-59	48.7	- 20.3	1101
		11-16-59	49.5	- 21.1	
		1-27-60	50.0	- 21.6	
4S/13W-27A01 S	16.5**	3-22-60	45.2	- 28.7	5050
4S/13W-27E01 S	41.7	11-16-59	DRY		1101
		3-08-60	121.2	- 79.5	
4S/13W-27E02 S	41.5	11-16-59	85.0	- 43.5	1101
		1-27-60	84.3	- 42.8	
		3-08-60	84.1	- 42.6	
4S/13W-27G01 S	16.9	8-05-59	37.1	- 20.2	1101
		12-01-59	37.9	- 21.0	
		3-25-60	38.9	- 22.0	
		4-06-60	39.0	- 22.1	
4S/13W-27H01 S	14.0	7-17-59	36.6	- 22.6	1101
		8-07-59	36.9	- 22.9	

* Questionable Measurement
** Approximate Reference Point Elevation

GROUND WATER LEVELS AT WELLS

State Well Number	R.P. Elev., in feet	Date	Dist. R.P. to Water Surface, in feet	Water Surface Elev., in feet	Agency Supplying Data
COASTAL PLAIN LOS ANGELES CO					41100
WEST COAST BASIN			41102		
4S/13W-27H01 S	14.0	8-28-59	37.1	- 23.1	1101
CONT.		9-18-59	37.2	- 23.2	
		10-09-59	37.3	- 23.3	
	14.5**	10-14-59	37.3	- 22.8	5050
	14.0	10-30-59	37.6	- 23.6	1101
		11-20-59	38.0	- 24.0	
		5-27-60	39.8	- 25.8	
		6-17-60	40.0	- 26.0	
4S/13W-27K02 S	11.1	10-06-59	89.5	- 78.4	1101
		11-16-59	96.9	- 85.8	
		1-27-60	91.9	- 80.8	
4S/13W-27M01 S	30.6	8-03-59	121.9*	- 91.3	1051
		9-01-59	122.1*	- 91.5	
		10-01-59	119.8*	- 89.2	
		11-01-59	115.5*	- 84.9	
		12-01-59	115.9*	- 85.3	
		1-06-60	112.7*	- 82.1	
		2-02-60	109.7*	- 79.1	
		3-02-60	109.9*	- 79.3	
		4-12-60	111.5*	- 80.9	
		4-28-60	112.7*	- 82.1	
		6-01-60	117.5*	- 86.9	
4S/13W-27M03 S	32.3	8-03-59	124.8*	- 92.5	1051
		9-01-59	125.9*	- 93.6	
		10-01-59	123.0*	- 90.7	
		11-01-59	119.0*	- 86.7	
		12-01-59	119.0*	- 86.7	
		1-06-60	116.7*	- 84.4	
		2-02-60	112.2*	- 79.9	
		3-02-60	113.6*	- 81.3	
		4-12-60	114.6*	- 82.3	
		4-28-60	116.7*	- 84.4	
		6-01-60	121.7*	- 89.4	
4S/13W-27M04 S	32.7	8-03-59	122.3*	- 89.6	1051
		9-01-59	123.2*	- 90.5	
		10-01-59	119.1*	- 86.4	
		11-01-59	114.0*	- 81.3	
		12-01-59	116.3*	- 83.6	
		1-06-60	113.6*	- 80.9	
		2-02-60	108.7*	- 76.0	
		3-02-60	110.3*	- 77.6	
		4-12-60	111.0*	- 78.3	
COASTAL PLAIN LOS ANGELES CO					41100
WEST COAST BASIN			41102		
4S/13W-27M04 S	32.7	4-28-60	113.8*	- 81.1	1051
CONT.		6-01-60	118.9*	- 86.2	
4S/13W-27N01 S	29.5	9-01-59	120.0*	- 90.5	1051
		10-01-59	117.0*	- 87.5	
		11-01-59	113.0*	- 83.5	
		12-01-59	113.0*	- 83.5	
		1-06-60	110.0*	- 80.5	
		2-02-60	133.0*	- 103.5	
		3-02-60	107.0*	- 77.5	
		4-12-60	107.0*	- 77.5	
		4-28-60	109.0*	- 79.5	
		6-01-60	115.0*	- 85.5	
4S/13W-27P02 S	12.8	7-15-59	74.6	- 61.8	1101
		8-26-59	65.1	- 52.3	
		9-29-59	94.3	- 81.5	
		10-06-59	91.8	- 79.0	
		11-16-59	71.6	- 58.8	
		11-18-59	71.2	- 58.4	
		11-19-59	70.9	- 58.1	
		1-27-60	91.9*	- 79.1	
4S/13W-27P03 S	12.5	10-06-59	60.7	- 48.2	1101
		11-16-59	50.4	- 37.9	
		1-27-60	55.6	- 43.1	
4S/13W-27P04 S	12.7	10-06-59	55.3	- 42.6	1101
		11-16-59	45.0	- 32.3	
		1-27-60	50.6	- 37.9	
4S/13W-27Q01 S	12.8	7-15-59	36.3	- 23.5	1101
		8-05-59	36.1	- 23.3	
		8-26-59	36.5	- 23.7	
		10-06-59	36.7	- 23.9	
		11-16-59	35.6	- 22.8	
		12-01-59	38.4	- 25.6	
		1-27-60	38.5	- 25.7	
		3-28-60	39.1	- 26.3	
		4-06-60	38.6	- 25.8	
4S/13W-27Q02 S	12.0	8-05-59	21.2	- 9.2	1101
		12-01-59	21.6	- 9.6	
		3-25-60	22.0	- 10.0	
		4-06-60	22.1	- 10.1	
4S/13W-28N01 S	46.1	7-06-59	89.5	- 43.4	1101

* Questionable Measurement
** Approximate Reference Point Elevation

GROUND WATER LEVELS AT WELLS

COASTAL PLAIN LOS ANGELES CO — 41100

WEST COAST BASIN — 41102

State Well Number	R.P. Elev., in feet	Date	Dist. R.P. to Water Surface, in feet	Water Surface Elev., in feet	Agency Supplying Data
4S/13W-28N01 S CONT.	46.1	8-03-59	89.9	- 43.8	1101
		9-01-59	90.2	- 44.1	
		10-05-59	90.7	- 44.6	
		10-14-59	89.9	- 38.4	5050
		11-02-59	90.9	- 44.8	1101
		12-08-59	90.4	- 44.3	
		1-05-60	90.3	- 44.2	
		2-10-60	90.0	- 43.9	
		3-02-60	89.9	- 43.8	
		3-14-60	89.5	- 43.4	5050
		4-06-60	89.8	- 43.7	1101
		5-03-60	89.5	- 43.4	
		6-08-60	90.5	- 44.4	
4S/13W-28N02 S	48.0	10-14-59	91.7	- 43.7	5050
		3-14-60	91.1	- 43.1	
4S/13W-28N04 S	36.5	1-27-60	95.2	- 58.7	1101
4S/13W-29C01 S	49.0	12-02-59	118.5	- 69.5	1101
		5-02-60	115.1	- 66.1	
4S/13W-29E03 S	40.0**	3-20-60	96.0	- 56.0	5050
4S/13W-30A01 S	37.0**	10-19-59	112.0	- 75.0	5050
		3-20-60	100.7	- 63.7	
4S/13W-30A05 S	35.5**	10-19-59	114.2	- 78.7	5050
		3-20-60	99.5	- 64.0	
4S/13W-30D01 S	47.0	10-19-59	111.4	- 64.4	5050
		3-20-60	106.0	- 59.0	
4S/13W-30D02 S	46.1	10-19-59	96.1	- 50.0	5050
		3-20-60	96.1	- 50.0	
4S/13W-30G01 S	37.2	7-01-59	103.0*	- 65.8	1051
		8-01-59	104.5*	- 67.3	
		9-01-59	106.0*	- 68.8	
		10-01-59	105.0*	- 67.8	
		11-01-59	103.5*	- 66.3	
		11-05-59	102.1	- 64.9	1200
		12-01-59	102.0*	- 64.8	1051
		12-09-59	101.9	- 64.7	1200
		1-01-60	100.0*	- 62.8	1051
		1-07-60	100.4	- 63.2	1200

COASTAL PLAIN LOS ANGELES CO — 41100

WEST COAST BASIN — 41102

State Well Number	R P Elev., in feet	Date	Dist. R.P. to Water Surface, in feet	Water Surface Elev., in feet	Agency Supplying Data
4S/13W-30G01 S CONT.	37.2	2-01-60	98.5*	- 61.3	1051
		2-05-60	100.2	- 63.0	1200
		3-01-60	98.0*	- 60.8	1051
		3-04-60	99.8	- 62.6	1200
		4-01-60	98.5*	- 61.3	1051
		4-01-60	97.9	- 60.7	1200
		5-01-60	100.0*	- 62.8	1051
		5-04-60	99.2	- 62.0	1200
		6-01-60	102.0*	- 64.8	1051
		6-02-60	101.9	- 64.7	1200
4S/13W-30G03 S	26.1	7-01-59	93.5*	- 67.4	1051
		8-01-59	95.5*	- 69.4	
		9-01-59	96.0*	- 69.9	
		10-01-59	95.0*	- 68.9	
		11-01-59	96.0*	- 69.9	
		12-01-59	92.0*	- 65.9	
		1-01-60	89.0*	- 62.9	
		2-01-60	88.0*	- 61.9	
		3-01-60	88.0*	- 61.9	
		4-01-60	88.0*	- 61.9	
		5-01-60	89.0*	- 62.9	
		6-01-60	92.0*	- 65.9	
4S/13W-30K01 S	35.6	7-01-59	101.5*	- 65.9	1051
		8-01-59	104.0*	- 68.4	
		9-01-59	104.5*	- 68.9	
		10-01-59	104.0*	- 68.4	
		11-01-59	102.5*	- 66.9	
		12-01-59	100.0*	- 64.4	
		1-01-60	99.0*	- 63.4	
		2-01-60	97.0*	- 61.4	
		3-01-60	97.0*	- 61.4	
		4-01-60	97.7	- 62.1	
		5-01-60	99.0*	- 63.4	
		6-01-60	101.0*	- 65.4	
4S/13W-31E02 S	19.6	7-01-59	84.8	- 65.2	1051
		8-01-59	87.0	- 67.4	
		9-01-59	87.3	- 67.7	
		10-01-59	86.7	- 67.1	
		11-01-59	85.8	- 66.2	
		12-01-59	84.2	- 64.6	
		1-01-60	82.5	- 62.9	
		2-01-60	80.4	- 60.8	
		3-01-60	80.2	- 60.6	

* Questionable Measurement
** Approximate Reference Point Elevation

GROUND WATER LEVELS AT WELLS

State Well Number	R.P. Elev., in feet	Date	Dist. R.P. to Water Surface, in feet	Water Surface Elev., in feet	Agency Supplying Data
COASTAL PLAIN LOS ANGELES CO					41100
WEST COAST BASIN			41102		
4S/13W-31E02 S CONT.	19.6	4-01-60	81.3	- 61.7	1051
		5-01-60	82.1	- 62.5	
		6-01-60	84.4	- 64.8	
4S/13W-31E04 S	22.2	7-01-59	87.8	- 65.6	1051
		7-08-59	88.9	- 66.7	1200
		8-01-59	90.0	- 67.8	1051
		8-06-59	90.4	- 68.2	1200
		9-01-59	90.4	- 68.2	1051
		9-04-59	91.1	- 68.9	1200
		10-01-59	89.5	- 67.3	1051
		10-08-59	90.0	- 67.8	1200
		10-14-59	89.7	- 67.5	5050
		11-01-59	88.5	- 66.3	1051
		11-05-59	88.0	- 65.8	1200
		12-01-59	86.6	- 64.4	1051
		12-09-59	85.9	- 63.7	1200
		1-01-60	89.8	- 67.6	1051
		1-07-60	84.3	- 62.1	1200
		2-01-60	82.3	- 60.1	1051
		2-05-60	82.8	- 60.6	1200
		3-01-60	82.5	- 60.3	1051
		3-04-60	82.5	- 60.3	1200
		3-14-60	83.8	- 61.6	5050
		4-01-60	83.9	- 61.7	1051
		4-01-60	83.9	- 61.7	1200
		5-01-60	84.1	- 61.9	1051
		5-04-60	85.1	- 62.9	1200
		6-01-60	87.3	- 65.1	1051
		6-02-60	87.0	- 64.8	1200
4S/13W-31P01 S	42.9	7-02-59	131.0*	- 88.1	1051
		8-01-59	130.0*	- 87.1	
		9-08-59	140.0*	- 97.1	
		10-07-59	144.0*	- 101.1	
		10-31-59	142.0*	- 99.1	
	45.7	12-08-59	114.0*	- 68.3	1101
		4-06-60	133.0*	- 87.3	
	42.9	4-12-60	132.0*	- 89.1	1051
		5-01-60	135.0*	- 92.1	
		6-01-60	137.0*	- 94.1	
	45.7	6-15-60	137.0*	- 91.3	1101
4S/13W-34D01 S	11.4	8-05-59	24.3	- 12.9	1101
		12-01-59	27.2	- 15.8	
		3-25-60	28.4	- 17.0	

State Well Number	R.P. Elev., in feet	Date	Dist. R.P. to Water Surface, in feet	Water Surface Elev., in feet	Agency Supplying Data
COASTAL PLAIN LOS ANGELES CO					41100
WEST COAST BASIN			41102		
4S/13W-34D01 S	11.4	4-06-60	29.2	- 17.8	1101
4S/13W-35B01 S	8.1	7-17-59	21.7	- 13.6	1101
		8-07-59	21.5	- 13.4	
		8-28-59	21.4	- 13.3	
		9-18-59	21.8	- 13.7	
		10-09-59	22.2	- 14.1	
		10-30-59	22.6	- 14.5	
		11-21-59	24.2	- 16.1	
		12-11-59	24.4	- 16.3	
		12-31-59	24.5	- 16.4	
4S/13W-35B02 S	6.4	1-27-60	86.1	- 79.7	1101
4S/13W-35B03 S	6.4	11-16-59	37.0	- 30.6	1101
		1-27-60	36.1	- 29.7	
4S/13W-35B04 S	6.4	11-16-59	27.5	- 21.1	1101
		1-27-60	27.7	- 21.3	
4S/13W-35F01 S	9.0**	3-14-60	25.5	- 16.5	5050
4S/13W-35J01 S	24.5	11-16-59	52.5	- 28.0	1101
		1-27-60	52.1	- 27.6	
4S/13W-35M04 S	11.6	11-16-59	29.2	- 17.6	1101
		1-27-60	29.8	- 18.2	
4S/13W-35M05 S	12.1	11-16-59	44.6	- 32.5	1101
		1-27-60	43.4	- 31.3	
4S/13W-35M06 S	12.3	11-16-59	44.5	- 32.2	1101
		1-27-60	43.6	- 31.3	
4S/13W-35Q01 S	10.8	10-14-59	5.7	5.1	5050
	10.4	12-02-59	6.3	4.1	1101
	10.8	3-14-60	4.8	6.0	5050
	10.4	5-04-60	5.4	5.0	1101
4S/13W-36E01 S	14.6	3-14-60	35.9	- 21.3	5050
4S/14W-01F02 S	52.0**	10-22-59	130.2	- 78.2	5050
		3-18-60	126.6	- 74.6	
4S/14W-01F03 S	50.8**	10-22-59	136.8	- 86.0	5050
		3-18-60	125.6*	- 74.8	

* Questionable Measurement
** Approximate Reference Point Elevation

GROUND WATER LEVELS AT WELLS

COASTAL PLAIN LOS ANGELES CO 41100

WEST COAST BASIN 41102

State Well Number	R.P. Elev., in feet	Date	Dist. R.P. to Water Surface, in feet	Water Surface Elev., in feet	Agency Supplying Data
4S/14W-01P01 S	46.0	7-22-59	120.0*	- 74.0	1051
		8-11-59	120.0*	- 74.0	
		2-12-60	113.0*	- 67.0	
		3-01-60	120.0*	- 74.0	
		3-22-60	125.0*	- 79.0	
		4-01-60	115.0*	- 69.0	
		5-02-60	120.0*	- 74.0	
		6-01-60	120.0*	- 74.0	
4S/14W-03L02 S	74.0	7-01-59	118.3*	- 44.3	1051
		7-29-59	118.5*	- 44.5	
		9-02-59	118.5*	- 44.5	
		9-30-59	119.0*	- 45.0	
		11-18-59	119.2*	- 45.2	
		12-04-59	118.8*	- 44.8	
		1-05-60	118.7*	- 44.7	
		2-03-60	118.3*	- 44.3	
		3-01-60	118.1*	- 44.1	
		4-04-60	118.0*	- 44.0	
		5-02-60	118.3*	- 44.3	
		6-08-60	118.8*	- 44.8	
		6-30-60	118.9*	- 44.9	
4S/14W-03L03 S	76.0	7-01-59	120.0*	- 44.0	1051
		7-29-59	120.4*	- 44.4	
		9-02-59	119.9*	- 43.9	
		9-30-59	120.8*	- 44.8	
		11-18-59	121.0*	- 45.0	
		12-04-59	121.7*	- 45.7	
		1-05-60	120.8*	- 44.8	
		2-03-60	120.2*	- 44.2	
		3-01-60	119.6*	- 43.6	
		4-04-60	120.0*	- 44.0	
		5-02-60	120.3*	- 44.3	
		6-08-60	120.1*	- 44.1	
		6-30-60	120.3*	- 44.3	
4S/14W-03L05 S	75.6	7-01-59	119.3	- 43.7	1051
		7-29-59	119.6	- 44.0	
		9-02-59	119.5	- 43.9	
		9-30-59	119.7	- 44.1	
		11-18-59	120.6	- 45.0	
		12-04-59	120.1	- 44.5	
		1-05-60	119.7	- 44.1	
		2-03-60	119.5	- 43.9	
		3-01-60	119.0*	- 43.4	

COASTAL PLAIN LOS ANGELES CO 41100

WEST COAST BASIN 41102

State Well Number	R.P. Elev., in feet	Date	Dist. R.P. to Water Surface, in feet	Water Surface Elev., in feet	Agency Supplying Data
4S/14W-03L05 S CONT.	75.6	4-04-60	119.3*	- 43.7	1051
		5-02-60	119.2*	- 43.6	
		6-08-60	119.6*	- 44.0	
		6-30-60	119.8*	- 44.2	
4S/14W-06G02 S	177.3	7-07-59	197.3	- 20.0	1101
		8-11-59	197.4	- 20.1	
		9-01-59	197.5	- 20.2	
		10-05-59	197.7	- 20.4	
		11-16-59	197.7	- 20.4	
		12-15-59	197.6	- 20.3	
		1-11-60	196.3	- 19.0	
		2-03-60	196.4	- 19.1	
		3-07-60	196.4	- 19.1	
		4-04-60	196.1	- 18.8	
		4-11-60	196.7	- 19.4	
		5-16-60	196.8	- 19.5	
		6-06-60	197.4	- 20.1	
4S/14W-07F01 S	64.8	7-07-59	83.6	- 18.8	1101
		8-11-59	83.9	- 19.1	
		9-01-59	83.9	- 19.1	
		10-05-59	83.7	- 18.9	
		11-16-59	84.1	- 19.3	
		12-15-59	84.7	- 19.9	
		1-11-60	84.4	- 19.6	
		2-03-60	84.1	- 19.3	
		3-07-60	83.8	- 19.0	
		4-11-60	83.8	- 19.0	
		5-16-60	83.8	- 19.0	
		6-06-60	84.0	- 19.2	
4S/14W-08D02 S	125.5	7-07-59	146.1	- 20.6	1101
		8-11-59	146.3	- 20.8	
		9-01-59	146.3	- 20.8	
		10-05-59	146.4	- 20.9	
	125.2	10-20-59	146.3	- 21.1	5050
	125.5	11-16-59	146.5	- 21.0	1101
		12-15-59	146.4	- 20.9	
		1-11-60	146.4	- 20.9	
		2-03-60	146.2	- 20.7	
		3-07-60	146.0	- 20.5	
	125.2	3-23-60	146.0	- 20.8	5050
	125.5	4-04-60	146.0	- 20.5	1101
		4-11-60	145.9	- 20.4	
		5-16-60	146.0	- 20.5	

* Questionable Measurement
** Approximate Reference Point Elevation

GROUND WATER LEVELS AT WELLS

State Well Number	R P Elev. in feet	Date	Dist. R.P. to Water Surface. in feet	Water Surface Elev. in feet	Agency Supplying Data
COASTAL PLAIN LOS ANGELES CO					41100
WEST COAST BASIN			41102		
4S/14W-08D02 S	125.5	6-06-60	146.1	- 20.6	1101
4S/14W-08F01 S	113.8	11-24-59	145.3	- 31.5	1101
		11-24-59	147.8	- 34.0	5050
		11-24-59	147.0	- 33.2	
		11-24-59	146.8	- 33.0	
		11-24-59	145.2	- 31.4	
		3-24-60	145.0	- 31.2	
		4-11-60	144.5	- 30.7	1101
4S/14W-08F04 S	115.1	11-24-59	147.8	- 32.7	1101
		4-11-60	146.4	- 31.3	
4S/14W-08F05 S	115.1	11-24-59	146.8	- 31.7	1101
		4-11-60	146.0	- 30.9	
4S/14W-08M02 S	138.6	10-05-59	97.8	40.8	1101
		11-16-59	101.0	37.6	
		12-15-59	104.3	34.3	
		1-11-60	107.0	31.6	
		2-03-60	109.1	29.5	
		3-07-60	111.8	26.8	
		4-04-60	114.0	24.6	
		4-11-60	114.5	24.1	
4S/14W-08M03 S	138.4	7-07-59	155.4	- 17.0	1101
		8-11-59	156.3	- 17.9	
		9-01-59	156.2	- 17.8	
		10-05-59	157.6	- 19.2	
		11-16-59	156.4	- 18.0	
		12-15-59	156.7	- 18.3	
		1-11-60	156.9	- 18.5	
		3-07-60	156.1	- 17.7	
		4-04-60	156.0	- 17.6	
		4-11-60	155.9	- 17.5	
		5-16-60	156.1	- 17.7	
		6-06-60	156.6	- 18.2	
4S/14W-09Q01 S	107.2	7-01-59	142.6	- 35.4	1051
		7-31-59	143.0	- 35.8	
		9-10-59	143.7	- 36.5	
		10-02-59	143.9	- 36.7	
	107.5	11-30-59	145.4	- 37.9	1101
	107.2	12-06-59	144.0	- 36.8	1051
		12-31-59	144.2	- 37.0	
		1-29-60	143.4	- 36.2	

State Well Number	R P Elev., in feet	Date	Dist. R.P. to Water Surface. in feet	Water Surface Elev. in feet	Agency Supplying Data
COASTAL PLAIN LOS ANGELES CO					41100
WEST COAST BASIN			41102		
4S/14W-09Q01 S CONT.	107.2	2-26-60	143.2	- 36.0	1051
		4-01-60	142.8	- 35.6	
	107.5	4-25-60	143.3	- 35.8	1101
	107.2	4-29-60	143.3	- 36.1	1051
		6-30-60	143.5	- 36.3	
4S/14W-10J01 S	93.7	8-01-59	136.0*	- 42.3	1051
		9-01-59	137.0*	- 43.3	
		10-01-59	137.0*	- 43.3	
		11-01-59	137.0*	- 43.3	
		12-01-59	137.0*	- 43.3	
		1-01-60	137.0*	- 43.3	
		2-01-60	137.0*	- 43.3	
		3-01-60	137.0*	- 43.3	
		4-01-60	137.0*	- 43.3	
		5-01-60	137.0*	- 43.3	
		6-01-60	137.0*	- 43.3	
4S/14W-11F01 S	68.0	7-05-59	112.0*	- 44.0	1051
		7-12-59	114.0*	- 46.0	
		7-26-59	112.0*	- 44.0	
		8-02-59	114.0*	- 46.0	
		8-16-59	112.0*	- 44.0	
		9-09-59	111.0*	- 43.0	
		9-27-59	112.0*	- 44.0	
		10-11-59	112.0*	- 44.0	
		10-18-59	113.0*	- 45.0	
		11-15-59	112.0*	- 44.0	
		12-13-59	112.0*	- 44.0	
		12-27-59	112.0*	- 44.0	
		1-11-60	120.0*	- 52.0	
		1-24-60	118.0*	- 50.0	
		2-06-60	120.0*	- 52.0	
		2-14-60	118.0*	- 50.0	
		2-21-60	112.0*	- 44.0	
		2-28-60	114.0*	- 46.0	
		3-06-60	112.0*	- 44.0	
		3-13-60	111.0*	- 43.0	
		3-20-60	112.0*	- 44.0	
		4-03-60	112.0*	- 44.0	
		4-10-60	111.0*	- 43.0	
		4-24-60	109.0*	- 41.0	
		5-08-60	115.0*	- 47.0	
		5-15-60	111.0*	- 43.0	
		5-22-60	113.0*	- 45.0	
4S/14W-11L01 S	69.8	11-23-59	115.1*	- 45.3	1101

* Questionable Measurement

** Approximate Reference Point Elevation

GROUND WATER LEVELS AT WELLS

State Well Number	R.P. Elev., in feet	Date	Dist. R.P. to Water Surface, in feet	Water Surface Elev., in feet	Agency Supplying Data
COASTAL PLAIN LOS ANGELES CO					41100
WEST COAST BASIN			41102		
4S/14W-11L01 S	69.8	4-18-60	117.8	- 48.0	1101
4S/14W-12Q02 S	27.9**	11-10-59	76.8	- 48.9	1101
4S/14W-15P01 S	108.5**	10-21-59	147.9	- 39.4	5050
		3-17-60	149.2	- 40.7	
4S/14W-16F01 S	82.4	8-30-59	123.0*	- 40.6	1101
		10-30-59	124.0*	- 41.6	
		12-31-59	123.0*	- 40.6	
		2-01-60	123.0*	- 40.6	
		4-29-60	120.0*	- 37.6	
4S/14W-16L04 S	77.5	7-01-59	114.0*	- 36.5	1051
		8-01-59	114.0*	- 36.5	
		9-01-59	115.0*	- 37.5	
		10-01-59	114.0*	- 36.5	
		11-01-59	114.0*	- 36.5	
		12-01-59	115.0*	- 37.5	
		1-01-60	115.0*	- 37.5	
		2-01-60	115.0*	- 37.5	
		3-01-60	115.0*	- 37.5	
		4-01-60	115.0*	- 37.5	
		5-01-60	115.0*	- 37.5	
		6-01-60	115.0*	- 37.5	
4S/14W-16Q01 S	77.0	10-20-59	113.6	- 36.6	5050
		3-17-60	112.0	- 35.0	
4S/14W-17D01 S	156.9	7-07-59	184.6	- 27.7	1101
		8-11-59	185.3	- 28.4	
		9-01-59	185.4	- 28.5	
		10-05-59	185.2	- 28.3	
		11-16-59	185.5	- 28.6	
		12-15-59	185.2	- 28.3	
		1-11-60	185.5	- 28.6	
		2-03-60	185.1	- 28.2	
		3-07-60	184.7	- 27.8	
		4-04-60	184.7	- 27.8	
		4-11-60	184.7	- 27.8	
		5-16-60	185.1	- 28.2	
		6-06-60	185.6	- 28.7	
4S/14W-17D02 S	156.8	7-07-59	174.7	- 17.9	1101
		8-11-59	175.1	- 18.3	
		9-01-59	175.0	- 18.2	

State Well Number	R.P. Elev., in feet	Date	Dist. R.P. to Water Surface, in feet	Water Surface Elev., in feet	Agency Supplying Data
COASTAL PLAIN LOS ANGELES CO					41100
WEST COAST BASIN			41102		
4S/14W-17D02 S CONT.	156.8	10-05-59	175.0	- 18.2	1101
		11-16-59	175.1	- 18.3	
		12-15-59	175.2	- 18.4	
		1-11-60	175.2	- 18.4	
		2-03-60	175.1	- 18.3	
		3-07-60	174.8	- 18.0	
		4-09-60	174.6	- 17.8	
		4-11-60	174.7	- 17.9	
		5-16-60	174.6	- 17.8	
		6-06-60	174.8	- 18.0	
4S/14W-17H01 S	98.0**	8-31-59	126.0*	- 28.0	1101
		10-30-59	125.0*	- 27.0	
	96.5**	11-23-59	127.7	- 31.2	
	98.0**	11-30-59	128.0*	- 30.0	
		12-31-59	126.0*	- 28.0	
		2-01-60	126.0*	- 28.0	
	96.5**	4-12-60	126.3	- 29.8	
	98.0**	4-29-60	126.0*	- 28.0	
4S/14W-17H02 S	96.0**	8-31-59	130.0*	- 34.0	1101
		10-30-59	130.0*	- 34.0	
		12-31-59	127.0*	- 31.0	
		2-01-60	127.0*	- 31.0	
		4-29-60	128.0*	- 32.0	
4S/14W-18B01 S	87.8**	7-07-59	107.4	- 19.6	1101
		8-11-59	107.6	- 19.8	
		9-01-59	107.7	- 19.9	
		10-05-59	107.7	- 19.9	
		11-16-59	105.5	- 17.7	
		12-15-59	108.2	- 20.4	
		1-11-60	108.1	- 20.3	
		2-03-60	107.9	- 20.1	
		3-07-60	107.8	- 20.0	
		4-04-60	107.6	- 19.8	
		4-11-60	102.6	- 14.8	
		5-16-60	107.4	- 19.6	
		6-06-60	107.6	- 19.8	
4S/14W-18J01 S	133.2	11-24-59	155.8	- 22.6	1101
		4-12-60	155.3	- 22.1	
4S/14W-18J02 S	133.2	11-24-59	166.1	- 32.9	1101
		4-12-60	165.3	- 32.1	
4S/14W-18Q01 S	100.5	11-24-59	122.2	- 21.7	1101

* Questionable Measurement
** Approximate Reference Point Elevation

GROUND WATER LEVELS AT WELLS

State Well Number	R.P. Elev., in feet	Date	Dist. R.P. to Water Surface, in feet	Water Surface Elev., in feet	Agency Supplying Data
COASTAL PLAIN LOS ANGELES CO					41100
WEST COAST BASIN			41102		
4S/14W-18Q01 S	100.5	4-12-60	121.4	- 20.9	1101
4S/14W-18Q02 S	101.3	11-24-59	106.8	- 5.5	1101
		4-12-60	106.4	- 5.1	
4S/14W-18Q03 S	102.5	11-24-59	127.1	- 24.6	1101
		4-12-60	126.0	- 23.5	
4S/14W-20D02 S	116.1	11-24-59	151.5	- 35.4	1101
		4-12-60	150.1	- 34.0	
4S/14W-20D03 S	116.4	11-24-59	143.7	- 27.3	1101
		4-12-60	143.0	- 26.6	
4S/14W-20D04 S	116.2	11-24-59	125.8	- 9.6	1101
		4-12-60	125.5	- 9.3	
4S/14W-20D05 S	116.3	11-24-59	125.9	- 9.6	1101
		4-12-60	125.5	- 9.2	
4S/14W-20G01 S	91.4	11-23-59	124.6	- 33.2	1101
		4-12-60	125.7	- 34.3	
4S/14W-20G02 S	91.4	11-23-59	118.5	- 27.1	1101
		4-12-60	116.7	- 25.3	
4S/14W-20G03 S	90.6	11-23-59	117.6	- 27.0	1101
		4-12-60	116.8	- 26.2	
4S/14W-20G04 S	90.4	11-23-59	104.1	- 13.7	1101
		4-12-60	106.0	- 15.6	
4S/14W-21B01 S	75.5**	11-24-59	109.0	- 33.5	1101
		4-12-60	108.0	- 32.5	
4S/14W-21B02 S	64.0**	7-15-59	130.0*	- 66.0	1101
		8-07-59	130.0*	- 66.0	
		9-15-59	129.0*	- 65.0	
		10-15-59	128.0*	- 64.0	
		11-15-59	124.0*	- 60.0	
		12-15-59	120.0*	- 56.0	
		1-20-60	118.0*	- 54.0	
		2-20-60	118.0*	- 54.0	
		3-15-60	115.0*	- 51.0	
		4-01-60	118.0*	- 54.0	
		4-15-60	122.0*	- 58.0	

State Well Number	R.P. Elev., in feet	Date	Dist. R.P. to Water Surface, in feet	Water Surface Elev., in feet	Agency Supplying Data
COASTAL PLAIN LOS ANGELES CO					41100
WEST COAST BASIN			41102		
4S/14W-21D01 S	75.5**	10-21-59	105.3	- 29.8	5050
		3-17-60	106.9	- 31.4	
4S/14W-21F01 S	74.0	11-23-59	105.9	- 31.9	1101
		4-12-60	105.2	- 31.2	
4S/14W-21G01 S	74.0**	12-09-59	108.5	- 34.5	1101
		4-12-60	108.1	- 34.1	
4S/14W-21H03 S	73.0	11-23-59	110.3*	- 37.3	1101
		4-12-60	106.4	- 33.4	
4S/14W-21L01 S	73.0**	10-21-59	109.3	- 36.3	5050
		3-17-60	108.6	- 35.6	
4S/14W-21L02 S	73.0	11-23-59	112.1	- 39.1	1101
		4-13-60	108.0	- 35.0	
4S/14W-21N01 S	101.8	10-20-59	139.6	- 37.8	5050
		3-17-60	143.5	- 41.7	
4S/14W-21P01 S	94.4	11-23-59	131.3	- 36.9	1101
		4-12-60	131.9	- 37.5	
4S/14W-21P02 S	81.0**	10-20-59	118.4	- 37.4	5050
		3-17-60	117.6	- 36.6	
4S/14W-22D01 S	81.8	7-01-59	120.0	- 38.2	1051
	81.6	7-07-59	124.5	- 42.9	1101
	81.8	8-04-59	121.0	- 39.2	1051
	81.6	8-11-59	121.4	- 39.8	1101
		9-01-59	121.6	- 40.0	
	81.8	9-02-59	122.0	- 40.2	1051
	81.6	10-05-59	121.6	- 40.0	1101
	81.8	10-07-59	121.0	- 39.2	1051
		11-04-59	121.0	- 39.2	
	81.6	11-16-59	121.5	- 39.9	1101
	81.8	12-06-59	121.0	- 39.2	1051
	81.6	12-15-59	121.7	- 40.1	1101
	81.8	1-04-60	122.0	- 40.2	1051
	81.6	1-11-60	121.4	- 39.8	1101
	81.8	2-02-60	120.0	- 38.2	1051
	81.6	2-03-60	122.0	- 40.4	1101
	81.8	3-01-60	122.0	- 40.2	1051
	81.6	3-07-60	120.9	- 39.3	1101
	81.8	4-01-60	120.0	- 38.2	1051

* Questionable Measurement
** Approximate Reference Point Elevation

GROUND WATER LEVELS AT WELLS

COASTAL PLAIN LOS ANGELES CO — 41100

WEST COAST BASIN — 41102

State Well Number	R.P. Elev., in feet	Date	Dist. R.P. to Water Surface, in feet	Water Surface Elev., in feet	Agency Supplying Data
4S/14W-22D01 S CONT.	81.6	4-04-60	120.5	- 38.9	1101
		4-12-60	121.4	- 39.8	
	81.8	5-03-60	121.0	- 39.2	1051
	81.6	5-16-60	121.6	- 40.0	1101
	81.8	6-01-60	121.0	- 39.2	1051
	81.6	6-06-60	121.6	- 40.0	1101
4S/14W-22D02 S	81.9	7-01-59	120.0	- 38.1	1051
		8-04-59	121.0	- 39.1	
		9-02-59	122.0	- 40.1	
		10-07-59	121.0	- 39.1	
		11-04-59	121.0	- 39.1	
		12-06-59	121.0	- 39.1	
		1-04-60	122.0	- 40.1	
		2-02-60	120.0	- 38.1	
		3-01-60	122.0	- 40.1	
		4-01-60	120.0	- 38.1	
		5-03-60	121.0	- 39.1	
		6-01-60	121.0	- 39.1	
4S/14W-22N01 S	79.3	10-21-59	119.9	- 40.6	5050
		3-24-60	126.8	- 47.5	
4S/14W-22P03 S	82.3**	10-21-59	123.7	- 41.4	5050
		3-24-60	125.7	- 43.4	
4S/14W-22Q01 S	75.3	7-01-59	120.0	- 44.7	1051
		8-01-59	120.0	- 44.7	
		9-01-59	120.0	- 44.7	
		10-01-59	120.0	- 44.7	
		10-31-59	120.0	- 44.7	
		11-30-59	120.0	- 44.7	
		1-01-60	120.0	- 44.7	
		1-29-60	120.0	- 44.7	
		4-12-60	120.0	- 44.7	
		4-26-60	120.0	- 44.7	
		5-28-60	120.0	- 44.7	
4S/14W-23J02 S	76.3**	3-16-60	127.9	- 51.6	5050
4S/14W-23N02 S	113.6	10-21-59	169.3	- 55.7	5050
		3-17-60	166.7	- 53.1	
4S/14W-24A01 S	58.8	10-21-59	121.0*	- 62.2	5050
		3-20-60	117.0*	- 58.2	
4S/14W-24E01 S	66.9	7-01-59	238.0*	- 171.1	1051

COASTAL PLAIN LOS ANGELES CO — 41100

WEST COAST BASIN — 41102

State Well Number	R.P. Elev., in feet	Date	Dist. R.P. to Water Surface, in feet	Water Surface Elev., in feet	Agency Supplying Data
4S/14W-24E01 S CONT.	66.9	8-04-59	238.0*	- 171.1	1051
		9-02-59	238.0*	- 171.1	
		10-07-59	238.0*	- 171.1	
		11-04-59	238.0*	- 171.1	
	67.9**	11-23-59	211.5	- 143.6	1101
	66.9	12-06-59	238.0*	- 171.1	1051
		1-04-60	238.0*	- 171.1	
		2-02-60	238.0*	- 171.1	
		3-01-60	238.0*	- 171.1	
		4-01-60	238.0*	- 171.1	
	67.9**	4-13-60	195.9*	- 128.0	1101
	66.9	5-03-60	238.0*	- 171.1	1051
		6-01-60	238.0*	- 171.1	
4S/14W-24H01 S	35.0**	10-21-59	100.3	- 65.3	5050
		3-20-60	91.2	- 56.2	
4S/14W-24Q01 S	58.3	10-29-59	121.4	- 63.1	5050
		3-20-60	123.0	- 64.7	
4S/14W-25B01 S	66.0**	7-07-59	114.5	- 48.5	1101
		8-11-59	114.7*	- 48.7	
		9-01-59	114.7	- 48.7	
		10-05-59	114.8	- 48.8	
		10-21-59	117.0*	- 51.0	5050
		11-16-59	114.4	- 48.4	1101
		12-15-59	114.9	- 48.9	
		1-11-60	115.0	- 49.0	
		2-03-60	115.1	- 49.1	
		3-07-60	115.0	- 49.0	
		4-04-60	114.9	- 48.9	
		4-13-60	114.9	- 48.9	
		5-16-60	114.8	- 48.8	
		6-06-60	114.8	- 48.8	
4S/14W-25G02 S	67.2	10-21-59	128.3	- 61.1	5050
		3-31-60	125.4*	- 58.2	
4S/14W-25G04 S	70.3	10-21-59	121.5	- 51.2	5050
		3-21-60	140.2	- 69.9	
4S/14W-27B01 S	82.2**	11-23-59	125.7	- 43.5	1101
		4-12-60	128.3	- 46.1	
4S/14W-27N01 S	201.2**	10-15-59	248.4	- 47.2	5050
		3-16-60	253.1	- 51.9	

* Questionable Measurement
** Approximate Reference Point Elevation

GROUND WATER LEVELS AT WELLS

COASTAL PLAIN LOS ANGELES CO 41100

WEST COAST BASIN 41102

State Well Number	R.P. Elev., in feet	Date	Dist. R.P. to Water Surface, in feet	Water Surface Elev., in feet	Agency Supplying Data
4S/14W-28G01 S	168.0**	10-15-59	236.7	- 68.7	5050
		3-16-60	200.1	- 32.1	
		3-16-60	226.8*	- 58.8	
		3-16-60	200.9*	- 32.9	
4S/14W-28J01 S	184.2	10-15-59	255.4	- 71.2	5050
		3-16-60	248.6	- 64.4	
4S/14W-35D02 S	157.0**	10-15-59	215.2	- 58.2	5050
	157.9**	11-23-59	214.7	- 56.8	1101
	157.0**	3-15-60	215.8	- 58.8	5050
	157.9**	4-13-60	212.4	- 54.5	1101
4S/14W-35D05 S	167.9	11-23-59	225.0	- 57.1	1101
		4-13-60	222.5	- 54.6	
4S/14W-35D06 S	140.0**	7-07-59	195.7	- 55.7	1101
		8-11-59	196.4	- 56.4	
		9-01-59	196.8	- 56.8	
		10-05-59	196.6	- 56.6	
		11-16-59	196.2	- 56.2	
		12-15-59	195.7	- 55.7	
		1-11-60	194.9	- 54.9	
		2-07-60	194.4	- 54.4	
		3-03-60	193.7	- 53.7	
		4-04-60	194.1	- 54.1	
		4-13-60	193.7	- 53.7	
		5-16-60	194.3	- 54.3	
		6-06-60	195.2	- 55.2	
4S/14W-35E02 S	180.8	7-31-59	238.0*	- 57.2	1051
		8-31-59	234.0*	- 53.2	
		9-30-59	233.0*	- 52.2	
		10-30-59	235.0*	- 54.2	
		11-30-59	233.0*	- 52.2	
		12-30-59	235.0*	- 54.2	
		2-01-60	232.0*	- 51.2	
		2-29-60	234.0*	- 53.2	
		3-31-60	265.0*	- 84.2	
		4-29-60	234.0	- 53.2	
		5-31-60	235.0*	- 54.2	
		6-30-60	232.0*	- 51.2	
4S/14W-35J01 S	173.5	7-31-59	235.5*	- 62.0	1051
		8-31-59	235.5*	- 62.0	
		9-30-59	235.5*	- 62.0	

COASTAL PLAIN LOS ANGELES CO 41100

WEST COAST BASIN 41102

State Well Number	R.P. Elev., in feet	Date	Dist. R.P. to Water Surface, in feet	Water Surface Elev., in feet	Agency Supplying Data
4S/14W-35J01 S CONT.	173.5	10-30-59	235.5*	- 62.0	1051
	173.6	11-23-59	242.0	- 68.4	1101
	173.5	11-30-59	235.5*	- 62.0	1051
		12-31-59	235.5*	- 62.0	
		1-31-60	235.5*	- 62.0	
		2-29-60	235.5*	- 62.0	
		3-31-60	235.5*	- 62.0	
	173.6	4-13-60	234.2	- 60.6	1101
	173.5	4-30-60	235.5*	- 62.0	1051
		5-31-60	235.5*	- 62.0	
		6-30-60	235.5*	- 62.0	
4S/14W-36H01 S	44.7**	7-31-59	106.0*	- 61.3	1051
		8-31-59	112.6*	- 67.9	
		9-30-59	112.6*	- 67.9	
		10-19-59	109.5	- 64.8	5050
		10-30-59	112.6*	- 67.9	1051
		11-30-59	112.6*	- 67.9	
		12-31-59	112.6*	- 67.9	
		1-31-60	112.6*	- 67.9	
		2-29-60	112.6*	- 67.9	
		3-15-60	104.6	- 59.9	5050
		3-31-60	104.6	- 59.9	1051
		4-30-60	104.6	- 59.9	
		5-31-60	107.3	- 62.6	
		6-30-60	107.3	- 62.6	
4S/14W-36J01 S	47.7	7-31-59	107.0*	- 59.3	1051
		8-31-59	111.3*	- 63.6	
		9-30-59	111.3*	- 63.6	
		10-19-59	110.6	- 62.9	5050
		10-30-59	111.3*	- 63.6	1051
		11-30-59	111.3*	- 63.6	
		12-31-59	111.3*	- 63.6	
		1-31-60	111.3*	- 63.6	
		2-29-60	111.3*	- 63.6	
		3-15-60	105.7	- 58.0	5050
		3-31-60	105.7	- 58.0	1051
		4-30-60	105.7	- 58.0	
		5-31-60	108.5	- 60.8	
		6-30-60	108.4	- 60.7	
5S/12W-03C01 S	56.5	8-18-59	101.6	- 45.1	1101
		9-15-59	101.7	- 45.2	
		10-12-59	100.2	- 43.7	
		11-10-59	100.1	- 43.6	

* Questionable Measurement
** Approximate Reference Point Elevation

GROUND WATER LEVELS AT WELLS

State Well Number	R.P. Elev., in feet	Date	Dist. R.P. to Water Surface, in feet	Water Surface Elev., in feet	Agency Supplying Data
COASTAL PLAIN LOS ANGELES CO					41100
WEST COAST BASIN			41102		
5S/12W-03C01 S	56.5	12-09-59	97.6	- 41.1	1101
		1-19-60	96.1	- 39.6	
		2-16-60	93.3	- 36.8	
		3-15-60	93.9	- 37.4	
5S/12W-03F01 S	8.7	8-18-59	46.4	- 37.7	1101
		9-15-59	46.7	- 38.0	
		10-12-59	45.9	- 37.2	
		11-10-59	47.1	- 38.4	
		12-09-59	45.7	- 37.0	
		1-19-60	47.1	- 38.4	
		2-16-60	46.9	- 38.2	
		3-15-60	46.1	- 37.4	
5S/12W-03F02 S	8.6	7-08-59	8.6	- 0.0	1101
		8-18-59	8.5	0.1	
		9-15-59	7.9	0.7	
		10-12-59	8.5	0.1	
		11-10-59	8.2	0.4	
		12-09-59	8.3	0.3	
		1-19-60	7.8	0.8	
		2-16-60	7.8	0.8	
		3-15-60	8.0	0.6	
5S/12W-10A01 S	11.4	7-13-59	39.9	- 28.5	1101
		8-10-59	40.5	- 29.1	
		9-16-59	41.2	- 29.8	
		10-14-59	40.6	- 29.2	
		11-12-59	46.3	- 34.9	
		12-11-59	31.3	- 19.9	
		1-19-60	38.5	- 27.1	
		2-16-60	44.5	- 33.1	
		3-16-60	44.1	- 32.7	
5S/12W-10P01 S	4.7	12-08-59	4.6	0.1	1101
		3-14-60	3.7	1.0	5050
		4-20-60	2.7	2.0	1101
5S/13W-01M01 S	8.0**	10-20-59	52.4	- 44.4	1101
5S/13W-01M02 S	8.0**	7-20-59	12.9*	- 4.9	1101
		10-20-59	10.5*	- 2.5	
5S/13W-01M03 S	13.1	8-28-59	11.1	2.0	1101
		11-20-59	12.6	0.5	
		1-20-60	12.5	0.6	

State Well Number	R.P. Elev., in feet	Date	Dist. R.P. to Water Surface, in feet	Water Surface Elev., in feet	Agency Supplying Data
COASTAL PLAIN LOS ANGELES CO					41100
WEST COAST BASIN			41102		
5S/13W-01N05 S	13.1	8-28-59	32.0	- 18.9	1101
		11-20-59	32.3	- 19.2	
		1-20-60	32.9	- 19.8	
5S/13W-02B01 S	7.7	7-20-59	15.5	- 7.8	1101
		8-26-59	16.1	- 8.4	
		10-19-59	16.9	- 9.2	
		11-20-59	19.4	- 11.7	
		1-20-60	20.3	- 12.6	
5S/13W-02B02 S	6.2	7-20-59	14.3	- 8.1	1101
		10-19-59	16.1	- 9.9	
		1-20-60	18.2	- 12.0	
5S/13W-02G01 S	5.1	7-20-59	14.4*	- 9.3	1101
		8-26-59	15.4*	10.3	
		10-19-59	20.1*	- 15.0	
		11-20-59	19.0*	13.9	
		1-20-60	12.4	- 7.3	
5S/13W-02K02 S	22.7	10-19-59	30.8	- 8.1	1101
		11-20-59	41.9	- 19.2	
5S/13W-02K03 S	22.7	11-19-59	53.3	- 30.6	1101
		11-20-59	49.2	- 26.5	
5S/13W-02K04 S	22.7	10-19-59	38.2*	- 15.5	1101
5S/13W-02K05 S	22.7	10-19-59	53.2	- 30.5	1101
		11-20-59	48.7*	- 26.0	
5S/13W-02K06 S	22.7**	7-20-59	38.2*	- 15.5	1101
		10-19-59	53.8*	- 31.1	
5S/13W-03D03 S	15.2	7-06-59	18.7	- 3.5	1101
		8-03-59	18.4	- 3.2	
		9-01-59	19.1	- 3.9	
		10-05-59	19.1	- 3.9	
		11-02-59	26.9	- 11.7	
		12-08-59	28.8	- 13.6	
		1-05-60	30.0	- 14.8	
		3-02-60	27.8	- 12.6	
		4-06-60	29.2	- 14.0	
		5-03-60	28.7	- 13.5	
		6-08-60	30.9	- 15.7	
5S/13W-03F01 S	- 6.4	7-20-59	61.3*	- 67.7	1101

* Questionable Measurement
** Approximate Reference Point Elevation

GROUND WATER LEVELS AT WELLS

State Well Number	R P Elev., in feet	Date	Dist. R.P. to Water Surface, in feet	Water Surface Elev., in feet	Agency Supplying Data
COASTAL PLAIN LOS ANGELES CO					41100
WEST COAST BASIN			41102		
5S/13W-03F01 S	- 6.4	10-20-59	39.6*	- 46.0	1101
5S/13W-03L01 S	30.3**	10-14-59	11.8	18.5	5050
		3-14-60	20.3	10.0	
5S/13W-03P11 S	21.3	7-20-59	30.5*	- 9.2	1101
		7-29-59	55.9*	34.6	
		8-13-59	32.6	11.3	
		8-28-59	32.3	11.0	
		10-20-59	7.6	13.7	
5S/13W-03P12 S	- 5.9	7-20-59	4.3	- 10.2	1101
		7-29-59	4.3	- 10.2	
		8-13-59	4.4	- 10.3	
		8-28-59	4.9	- 10.8	
		9-21-59	4.1	- 10.0	
		10-19-59	7.2	- 13.1	
		11-20-59	14.5*	- 20.4	
5S/13W-03P13 S	- 10.0**	10-20-59	7.6	- 17.6	1101
5S/13W-03P17 S	17.5	1-27-60	35.6	- 18.1	1101
5S/13W-03P18 S	17.2	1-27-60	34.6	- 17.4	1101
5S/13W-03P19 S	16.8	1-27-60	34.8	- 18.0	1101
5S/13W-03Q02 S	.6	12-02-59	2.9	- 2.3	1101
		5-04-60	1.7	- 1.1	
5S/13W-04N01 S	5.9	7-20-59	12.4*	- 6.5	1101
		10-20-59	11.0*	- 5.1	
5S/13W-06D01 S	32.8	7-02-59	144.0*	- 111.2	1051
	33.8	7-06-59	144.5*	- 110.7	1101
	32.8	8-01-59	144.0*	- 111.2	1051
	33.8	8-03-59	142.4*	- 108.6	1101
		9-01-59	143.5*	- 109.7	
	32.8	9-08-59	143.0*	- 110.2	1051
	33.8	10-05-59	101.4	- 67.6	1101
	32.8	10-31-59	143.0*	- 110.2	1051
	33.8	11-02-59	142.4*	- 108.6	1101
		12-08-59	156.8*	- 123.0	
	32.8	12-09-59	155.0*	- 122.2	1051
		1-01-60	159.0*	- 126.2	
	33.8	1-05-60	158.9*	- 125.1	1101

State Well Number	R P Elev., in feet	Date	Dist. R.P. to Water Surface, in feet	Water Surface Elev., in feet	Agency Supplying Data
COASTAL PLAIN LOS ANGELES CO					41100
WEST COAST BASIN			41102		
5S/13W-06D01 S CONT.	32.8	2-01-60	158.0*	- 125.2	1051
		3-01-60	153.0*	- 120.2	
	33.8	3-02-60	150.9*	- 117.1	1101
		4-06-60	152.5*	- 118.7	
	32.8	4-12-60	152.0*	- 119.2	1051
		5-01-60	158.0*	- 125.2	
	33.8	5-03-60	159.4*	- 125.6	1101
	32.8	6-01-60	150.0*	- 117.2	1051
	33.8	6-08-60	148.8*	- 115.0	1101
5S/13W-10B01 S	21.8	7-20-59	18.0*	3.8	1101
		10-20-59	65.0*	- 43.2	
5S/13W-10G01 S	19.8	7-20-59	29.6	- 9.8	1101
		8-28-59	30.1	- 10.3	
		10-20-59	54.0*	- 34.2	
5S/13W-11A01 S	- 22.5**	10-19-59	160.0*	- 182.5	1101
5S/13W-11C02 S	9.5	7-20-59	21.3	- 11.8	1101
		10-19-59	36.1*	- 26.6	
5S/13W-11C03 S	11.7	7-20-59	15.1	- 3.4	1101
		8-28-59	17.2	- 5.5	
		10-19-59	41.1*	- 29.4	
5S/13W-11C04 S	11.5	7-20-59	33.5	- 22.0	1101
		10-19-59	15.2	- 3.7	
5S/13W-11H01 S	22.3	7-20-59	54.2	- 31.9	1101
		8-28-59	59.4	- 37.1	
		10-19-59	52.9	- 30.6	
		11-20-59	46.3	- 24.0	
5S/13W-11H02 S	22.1	10-19-59	72.0*	- 49.9	1101
5S/13W-11L01 S	15.2	7-20-59	22.7	- 7.5	1101
		8-28-59	23.4	- 8.2	
		10-19-59	29.4	- 14.2	
		11-20-59	21.4	- 6.2	
5S/13W-11L02 S	13.4	7-20-59	45.7*	- 32.3	1101
		10-19-59	42.9	- 29.5	
5S/13W-11M01 S	14.0	7-20-59	20.8	- 6.8	1101
		8-28-59	20.9	- 6.9	

* Questionable Measurement
** Approximate Reference Point Elevation

GROUND WATER LEVELS AT WELLS

State Well Number	R.P. Elev., in feet	Date	Dist. R.P. to Water Surface, in feet	Water Surface Elev., in feet	Agency Supplying Data
COASTAL PLAIN LOS ANGELES CO					41100
WEST COAST BASIN			41102		
5S/13W-11M01 S	14.0	10-19-59	30.0	- 16.0	1101
CONT.		11-20-59	20.3	- 6.3	
5S/13W-11M02 S	13.3	7-20-59	11.5*	1.8	1101
5S/13W-11N01 S	15.1	7-20-59	21.5	- 6.4	1101
		8-28-59	21.9	- 6.8	
		10-19-59	28.6	- 13.5	
		11-20-59	21.5	- 6.4	
5S/13W-11N02 S	14.5	7-20-59	22.3	- 7.8	1101
		8-28-59	22.9	- 8.4	
		10-19-59	42.8*	- 28.3	
		11-20-59	22.1	- 7.6	
5S/14W-12B02 S	9.4	12-02-59	3.7	5.7	1101
		4-06-60	3.4	6.0	
5S/14W-12B04 S	16.2	10-14-59	9.1	7.1	5050
		3-16-60	3.2	13.0	
CENTRAL BASIN PRESSURE AREA			41103		
1S/14W-19J04 S	159.0**	7-09-59	291.0*	- 132.0	1101
		8-06-59	294.0*	- 135.0	
		9-03-59	297.0*	- 138.0	
		10-01-59	298.0*	- 139.0	
		11-12-59	293.0*	- 134.0	
		12-03-59	297.0*	- 138.0	
		1-07-60	297.0*	- 138.0	
		2-04-60	290.0*	- 131.0	
		3-10-60	282.0*	- 123.0	
		4-07-60	283.0*	- 124.0	
		5-05-60	247.0*	- 88.0	
1S/14W-19R05 S	141.0**	7-09-59	294.0*	- 153.0	1101
		8-06-59	295.0*	- 154.0	
		9-03-59	295.0*	- 154.0	
		10-01-59	294.0*	- 153.0	
		11-12-59	296.0*	- 155.0	
		12-03-59	296.0*	- 155.0	
		1-07-60	275.0*	- 134.0	
		2-04-60	268.0*	- 127.0	
		3-10-60	264.0*	- 123.0	
		4-07-60	270.0*	- 129.0	
		5-05-60	265.0*	- 124.0	

State Well Number	R.P. Elev., in feet	Date	Dist. R.P. to Water Surface, in feet	Water Surface Elev., in feet	Agency Supplying Data
COASTAL PLAIN LOS ANGELES CO					41100
CENTRAL BASIN PRESSURE AREA			41103		
1S/14W-20M02 S	141.0	8-20-59	262.0*	- 121.0	1101
		9-17-59	262.0*	- 121.0	
		10-01-59	264.0*	- 123.0	
		11-12-59	265.0*	- 124.0	
		12-03-59	265.0*	- 124.0	
		1-07-60	264.0*	- 123.0	
		2-04-60	263.0*	- 122.0	
		3-24-60	256.0*	- 115.0	
		4-07-60	256.0*	- 115.0	
		5-05-60	257.0*	- 116.0	
1S/14W-29D02 S	130.0	7-08-59	150.5	- 20.5	1101
		8-12-59	150.5	- 20.5	
		9-02-59	152.4	- 22.4	
		10-06-59	150.8	- 20.8	
		11-18-59	150.9	- 20.9	
		12-14-59	150.8	- 20.8	
		1-15-60	151.3	- 21.3	
		2-05-60	151.0	- 21.0	
		3-08-60	150.8	- 20.8	
		4-05-60	150.9	- 20.9	
		4-20-60	150.6	- 20.6	
		5-17-60	151.0	- 21.0	
		6-08-60	150.7	- 20.7	
1S/14W-29D03 S	122.0**	7-09-59	290.0*	- 168.0	1101
		8-06-59	289.0*	- 167.0	
		9-03-59	280.0*	- 158.0	
		10-01-59	290.0*	- 168.0	
		11-12-59	290.0*	- 168.0	
		12-03-59	290.0*	- 168.0	
		1-07-60	280.0*	- 158.0	
		2-04-60	278.0*	- 156.0	
		3-10-60	282.0*	- 160.0	
		4-07-60	283.0*	- 161.0	
		5-05-60	286.0*	- 164.0	
1S/14W-30G01 S	151.2	11-24-59	25.0	126.2	1101
		4-11-60	24.7	126.5	
1S/14W-32D01 S	99.0	11-24-59	75.7	23.3	1101
		4-11-60	74.3	24.7	
1S/14W-32K02 S	87.0	7-09-59	184.0*	- 97.0	1101
		8-06-59	185.0*	- 98.0	
		9-03-59	185.0*	- 98.0	

* Questionable Measurement
** Approximate Reference Point Elevation

GROUND WATER LEVELS AT WELLS

State Well Number	R P Elev. in feet	Date	Dist. R.P. to Water Surface, in feet	Water Surface Elev., in feet	Agency Supplying Data
COASTAL PLAIN LOS ANGELES CO					41100
CENTRAL BASIN PRESSURE AREA			41103		
1S/14W-32K02 S CONT.	87.0	10-01-59	184.0*	- 97.0	1101
		11-12-59	180.0*	- 93.0	
		12-03-59	184.0*	- 97.0	
		1-07-60	189.0*	- 102.0	
		2-04-60	192.0*	- 105.0	
		3-10-60	178.0*	- 91.0	
		4-07-60	185.0*	- 98.0	
		5-05-60	188.0*	- 101.0	
1S/14W-32M04 S	80.3	7-09-59	203.0*	- 122.7	1101
		8-06-59	207.0*	- 126.7	
		9-07-59	207.0*	- 126.7	
		10-01-59	227.0*	- 146.7	
		11-12-59	206.0*	- 125.7	
		12-03-59	207.0*	- 126.7	
		1-07-60	225.0*	- 144.7	
		2-04-60	195.0*	- 114.7	
		3-10-60	200.0*	- 119.7	
		4-07-60	200.0*	- 119.7	
		5-05-60	196.0*	- 115.7	
1S/14W-32M05 S	88.0	7-09-59	281.0*	- 193.0	1101
		8-06-59	293.0*	- 205.0	
		9-03-59	292.0*	- 204.0	
		10-01-59	291.0*	- 203.0	
		11-12-59	288.0*	- 200.0	
		12-03-59	288.0*	- 200.0	
		1-07-60	294.0*	- 206.0	
		2-04-60	257.0*	- 169.0	
		3-10-60	294.0*	- 206.0	
		4-07-60	294.0*	- 206.0	
		5-05-60	294.0*	- 206.0	
2S/12W-07Q01 S	159.5	7-31-59	208.0*	- 48.5	1101
		8-31-59	202.0*	- 42.5	
		9-30-59	199.0*	- 39.5	
		10-31-59	203.0*	- 43.5	
		11-30-59	199.0*	- 39.5	
		12-31-59	198.0*	- 38.5	
		1-31-60	195.0*	- 35.5	
		2-29-60	193.0*	- 33.5	
		3-31-60	194.0*	- 34.5	
		4-30-60	197.0*	- 37.5	
2S/12W-07Q02 S	160.4	7-31-59	266.0*	- 105.6	1101
		8-31-59	228.0*	- 67.6	

State Well Number	R.P. Elev., in feet	Date	Dist. R.P. to Water Surface, in feet	Water Surface Elev., in feet	Agency Supplying Data
COASTAL PLAIN LOS ANGELES CO					41100
CENTRAL BASIN PRESSURE AREA			41103		
2S/12W-07Q02 S CONT.	160.4	9-30-59	264.0*	- 103.6	1101
		10-31-59	227.0*	- 66.6	
		11-30-59	262.0*	- 101.6	
		12-31-59	219.0*	- 58.6	
		1-31-60	256.0*	- 95.6	
		2-29-60	213.0*	- 52.6	
		3-31-60	257.0*	- 96.6	
		4-30-60	221.0*	- 60.6	
2S/12W-08K01 S	157.5	8-31-59	220.0*	- 62.5	1101
		9-30-59	227.0*	- 69.5	
		11-30-59	226.0*	- 68.5	
		12-31-59	205.0*	- 47.5	
		1-31-60	216.0*	- 58.5	
		3-31-60	218.0*	- 60.5	
		4-30-60	218.0*	- 60.5	
2S/12W-08P01 S	148.4	7-31-59	223.0*	- 74.6	1101
		8-31-59	207.0*	- 58.6	
		9-30-59	232.0*	- 83.6	
		10-31-59	207.0*	- 58.6	
		11-30-59	231.0*	- 82.6	
		12-31-59	202.0*	- 53.6	
		1-31-60	224.0*	- 75.6	
		2-29-60	198.0*	- 49.6	
		3-31-60	225.0*	- 76.6	
		4-30-60	200.0*	- 51.6	
2S/12W-09M01 S	160.0	7-31-59	200.0*	- 40.0	1101
		8-31-59	189.0*	- 29.0	
		9-30-59	201.0*	- 41.0	
		10-31-59	190.0*	- 30.0	
		11-30-59	188.0*	- 28.0	
		12-31-59	188.0*	- 28.0	
		1-31-60	184.0*	- 24.0	
		2-29-60	185.0*	- 25.0	
		3-31-60	186.0*	- 26.0	
		4-30-60	187.0*	- 27.0	
2S/12W-09M02 S	160.4	7-31-59	228.0*	- 67.6	1101
		8-31-59	200.0*	- 39.6	
		9-30-59	230.0*	- 69.6	
		10-31-59	202.0*	- 41.6	
		11-30-59	229.0*	- 68.6	
		12-31-59	200.0*	- 39.6	
		1-31-60	224.0*	- 63.6	

* Questionable Measurement
** Approximate Reference Point Elevation

GROUND WATER LEVELS AT WELLS

State Well Number	R.P. Elev., in feet	Date	Dist. R.P. to Water Surface, in feet	Water Surface Elev., in feet	Agency Supplying Data
COASTAL PLAIN LOS ANGELES CO					41100
CENTRAL BASIN PRESSURE AREA			41103		
2S/12W-09M02 S CONT.	160.4	2-29-60	194.0*	- 33.6	1101
		3-31-60	225.0*	- 64.6	
		4-30-60	196.0*	- 35.6	
2S/12W-16D01 S	181.7	7-13-59	203.1	- 21.4	1101
		8-10-59	205.3	- 23.6	
		9-07-59	203.9	- 22.2	
		9-22-59	203.8	- 22.1	
		10-12-59	205.4	- 23.7	
		10-26-59	206.7	- 25.0	
		11-19-59	208.6	- 26.9	
		12-10-59	206.3	- 24.6	
		12-31-59	204.4	- 22.7	
		1-21-60	202.3	- 20.6	
		2-11-60	201.4	- 19.7	
		3-03-60	198.8	- 17.1	
		3-24-60	200.2	- 18.5	
		4-14-60	202.6	- 20.9	
		5-05-60	199.2	- 17.5	
		5-26-60	205.0	- 23.3	
2S/12W-17C01 S	145.2	7-31-59	208.0*	- 62.8	1101
		8-31-59	193.0*	- 47.8	
		9-30-59	210.0*	- 64.8	
		10-31-59	193.0*	- 47.8	
		11-30-59	210.0*	- 64.8	
		12-31-59	186.0*	- 40.8	
		1-31-60	201.0*	- 55.8	
		2-29-60	181.0*	- 35.8	
		3-31-60	203.0*	- 57.8	
		4-30-60	187.0*	- 41.8	
2S/12W-17D01 S	145.5	10-31-59	192.0*	- 46.5	1101
		11-30-59	205.0*	- 59.5	
		1-31-60	196.0*	- 50.5	
		3-31-60	196.0*	- 50.5	
		4-30-60	202.0*	- 56.5	
2S/12W-17D02 S	146.0	7-31-59	228.0*	- 82.0	1101
		8-31-59	205.0*	- 59.0	
		9-30-59	226.0*	- 80.0	
		10-31-59	204.0*	- 58.0	
		11-30-59	226.0*	- 80.0	
		12-31-59	195.0*	- 49.0	
		1-31-60	218.0*	- 72.0	
		2-29-60	191.0*	- 45.0	

State Well Number	R.P. Elev., in feet	Date	Dist. R.P. to Water Surface, in feet	Water Surface Elev., in feet	Agency Supplying Data
COASTAL PLAIN LOS ANGELES CO					41100
CENTRAL BASIN PRESSURE AREA			41103		
2S/12W-17D02 S CONT.	146.0	3-31-60	218.0*	- 72.0	1101
		4-30-60	198.0*	- 52.0	
2S/12W-17M01 S	144.0	7-14-59	194.5	- 50.5	1101
		8-10-59	195.2	- 51.2	
		9-28-59	193.9	- 49.9	
		12-28-59	194.6	- 50.6	
		4-13-60	197.6	- 53.6	
2S/12W-17Q01 S	141.0	7-01-59	161.0*	- 20.0	1101
		8-03-59	161.0*	- 20.0	
		9-01-59	161.0*	- 20.0	
		10-01-59	166.0*	- 25.0	
		11-02-59	166.0*	- 25.0	
		12-05-59	166.0*	- 25.0	
		1-01-60	166.0*	- 25.0	
		2-01-60	166.0*	- 25.0	
		3-01-60	165.0*	- 24.0	
2S/12W-19C01 S	147.5	12-28-59	207.0	- 59.5	1101
2S/12W-19M01 S	144.9	12-09-59	147.7	- 2.8	1101
		4-13-60	147.8	- 2.9	
2S/12W-20D01 S	141.0	7-14-59	169.8	- 28.8	1101
		8-10-59	170.2	- 29.2	
		9-15-59	171.4	- 30.4	
		9-28-59	178.2	- 37.2	
		12-14-59	167.8	- 26.8	
		4-13-60	165.9	- 24.9	
2S/12W-20K02 S	135.7	7-01-59	163.0*	- 27.3	1101
		8-03-59	163.0*	- 27.3	
		9-01-59	163.0*	- 27.3	
		10-01-59	170.0*	- 34.3	
		11-02-59	170.0*	- 34.3	
		12-05-59	170.0*	- 34.3	
		1-01-60	170.0*	- 34.3	
		2-01-60	175.0*	- 39.3	
		3-01-60	165.0*	- 29.3	
2S/12W-20K03 S	134.0**	12-14-59	169.5	- 35.5	1101
		4-13-60	166.7	- 32.7	
2S/12W-20L01 S	138.5	11-09-59	172.0	- 33.5	1101
		4-13-60	234.0*	- 95.5	

* Questionable Measurement
** Approximate Reference Point Elevation

GROUND WATER LEVELS AT WELLS

State Well Number	R.P. Elev., in feet	Date	Dist. R.P. to Water Surface, in feet	Water Surface Elev., in feet	Agency Supplying Data
COASTAL PLAIN LOS ANGELES CO					41100
CENTRAL BASIN PRESSURE AREA			41103		
2S/12W-20R01 S	131.8	8-03-59	151.0*	- 19.2	1101
		8-31-59	152.0*	- 20.2	
		9-29-59	151.0*	- 19.2	
		11-03-59	154.0*	- 22.2	
		11-30-59	154.0*	- 22.2	
		1-04-60	148.0*	- 16.2	
		2-01-60	150.0*	- 18.2	
		2-29-60	145.0*	- 13.2	
		3-28-60	144.0*	- 12.2	
		5-02-60	145.0*	- 13.2	
2S/12W-28N03 S	121.0	7-07-59	132.0*	- 11.0	1101
		8-15-59	141.0*	- 20.0	
		9-15-59	139.0*	- 18.0	
		10-15-59	138.0*	- 17.0	
		11-15-59	137.0*	- 16.0	
		12-15-59	136.0*	- 15.0	
		1-15-60	134.0*	- 13.0	
		2-15-60	125.0*	- 4.0	
		3-15-60	127.0*	- 6.0	
		4-07-60	127.0*	- 6.0	
		4-15-60	134.0*	- 13.0	
		4-21-60	127.0*	- 6.0	
2S/12W-29A04 S	130.0	4-13-60	147.0*	- 17.0	1101
2S/12W-29J01 S	123.0	7-07-59	126.0*	- 3.0	1101
		8-15-59	137.0*	- 14.0	
		9-15-59	139.0*	- 16.0	
		10-15-59	140.0*	- 17.0	
		11-15-59	139.0*	- 16.0	
		12-15-59	136.0*	- 13.0	
		1-15-60	138.0*	- 15.0	
		2-21-60	133.0*	- 10.0	
		3-15-60	133.0*	- 10.0	
		4-01-60	133.0*	- 10.0	
		4-15-60	142.0*	- 19.0	
		4-21-60	142.0*	- 19.0	
2S/12W-29K01 S	122.0	11-27-59	DRY		1101
		4-13-60	DRY		
2S/12W-29K02 S	121.4	11-27-59	DRY		1101
		4-13-60	DRY		
2S/12W-29M05 S	118.0	7-07-59	149.0*	- 31.0	1101

State Well Number	R.P. Elev., in feet	Date	Dist. R.P. to Water Surface, in feet	Water Surface Elev., in feet	Agency Supplying Data
COASTAL PLAIN LOS ANGELES CO					41100
CENTRAL BASIN PRESSURE AREA			41103		
2S/12W-29M05 S CONT.	118.0	10-21-59	146.0*	- 28.0	1101
		11-07-59	143.0*	- 25.0	
		1-27-60	145.0*	- 27.0	
		3-07-60	139.0*	- 21.0	
		4-15-60	152.0*	- 34.0	
2S/12W-29P06 S	116.0	7-14-59	121.9	- 5.9	1101
		7-16-59	120.2	- 4.2	
		8-06-59	122.6	- 6.6	
		8-10-59	122.7	- 6.7	
		8-27-59	123.0	- 7.0	
		9-15-59	122.2	- 6.2	
		9-17-59	123.5	- 7.5	
		9-28-59	123.4	- 7.4	
		10-08-59	123.5	- 7.5	
		10-13-59	123.6	- 7.6	
		10-26-59	124.6	- 8.6	
		10-29-59	117.4	- 1.4	
		11-09-59	123.8	- 7.8	
		11-19-59	123.6	- 7.6	
		11-23-59	123.6	- 7.6	
		12-07-59	123.5	- 7.5	
		12-10-59	123.7	- 7.7	
		12-22-59	123.4	- 7.4	
		12-31-59	115.4*	0.6	
		1-04-60	122.9	- 6.9	
		1-18-60	122.6	- 6.6	
		1-21-60	122.6	- 6.6	
		2-01-60	122.4	- 6.4	
		2-11-60	122.0	- 6.0	
		2-15-60	121.6	- 5.6	
		3-01-60	121.6	- 5.6	
		3-03-60	121.5	- 5.5	
		3-14-60	121.8	- 5.8	
		3-24-60	123.0	- 7.0	
		3-28-60	122.3	- 6.3	
		4-11-60	122.0	- 6.0	
		4-14-60	122.3	- 6.3	
		4-25-60	122.8	- 6.8	
		5-05-60	122.4	- 6.4	
		5-09-60	122.6	- 6.6	
		5-26-60	123.3	- 7.3	
		6-06-60	123.2	- 7.2	
2S/12W-30G03 S	124.0**	7-21-59	168.0	- 44.0	1101
		8-15-59	224.0*	- 100.0	

* Questionable Measurement
** Approximate Reference Point Elevation

GROUND WATER LEVELS AT WELLS

COASTAL PLAIN LOS ANGELES CO 41100

CENTRAL BASIN PRESSURE AREA 41103

State Well Number	R.P. Elev., in feet	Date	Dist. R.P. to Water Surface, in feet	Water Surface Elev., in feet	Agency Supplying Data
2S/12W-30G03 S CONT.	124.0**	9-21-59	168.0	- 44.0	1101
		11-01-59	178.0	- 54.0	
		11-15-59	167.0	- 43.0	
		12-15-59	166.0	- 42.0	
		1-15-60	160.0	- 36.0	
		2-15-60	156.0	- 32.0	
		3-07-60	155.0	- 31.0	
		3-15-60	165.0	- 41.0	
		4-01-60	164.0	- 40.0	
		4-15-60	162.0	- 38.0	
		4-21-60	165.0	- 41.0	
2S/12W-30H02 S	128.0	12-09-59	157.7*	- 29.7	1101
		4-26-60	165.4	- 37.4	
2S/12W-31H01 S	108.7	7-01-59	141.0	- 32.3	1101
		8-01-59	146.0	- 37.3	
		9-01-59	148.0	- 39.3	
		10-01-59	144.0	- 35.3	
		11-01-59	143.0	- 34.3	
		12-01-59	143.0	- 34.3	
		1-01-60	135.0	- 26.3	
		2-01-60	133.0	- 24.3	
		3-01-60	133.0	- 24.3	
		4-01-60	133.0	- 24.3	
		5-01-60	137.0	- 28.3	
		6-01-60	144.0	- 35.3	
2S/12W-31L01 S	109.0	7-01-59	154.0*	- 45.0	1101
		7-15-59	157.0*	- 48.0	
		8-01-59	156.0*	- 47.0	
		8-15-59	154.0*	- 45.0	
		9-01-59	155.0*	- 46.0	
		9-15-59	156.0*	- 47.0	
		10-01-59	154.0*	- 45.0	
		10-15-59	156.0*	- 47.0	
		11-01-59	152.0*	- 43.0	
		11-15-59	151.0*	- 42.0	
		12-01-59	152.0*	- 43.0	
		12-15-59	148.0*	- 39.0	
		1-01-60	143.0*	- 34.0	
		1-15-60	142.0*	- 33.0	
		2-01-60	140.0*	- 31.0	
		2-15-60	137.0*	- 28.0	
		3-01-60	137.0*	- 28.0	
		3-15-60	141.0*	- 32.0	

COASTAL PLAIN LOS ANGELES CO 41100

CENTRAL BASIN PRESSURE AREA 41103

State Well Number	R.P. Elev., in feet	Date	Dist. R.P. to Water Surface, in feet	Water Surface Elev., in feet	Agency Supplying Data
2S/12W-31L01 S CONT.	109.0	4-01-60	149.0*	- 40.0	1101
		4-15-60	152.0*	- 43.0	
		5-01-60	144.0*	- 35.0	
2S/12W-31M02 S	111.0	7-01-59	145.0*	- 34.0	1101
		7-15-59	146.0*	- 35.0	
		8-01-59	144.0*	- 33.0	
		8-15-59	144.0*	- 33.0	
		8-17-59	165.0*	- 54.0	
		9-01-59	142.0*	- 31.0	
		9-15-59	142.0*	- 31.0	
		10-01-59	143.0*	- 32.0	
		10-15-59	142.0*	- 31.0	
		11-01-59	141.0*	- 30.0	
		11-15-59	141.0*	- 30.0	
		12-01-59	142.0*	- 31.0	
		12-15-59	137.0*	- 26.0	
		1-01-60	132.0*	- 21.0	
		1-15-60	130.0*	- 19.0	
		2-01-60	130.0*	- 19.0	
		2-15-60	127.0*	- 16.0	
		3-01-60	127.0*	- 16.0	
		3-15-60	130.0*	- 19.0	
		4-01-60	139.0*	- 28.0	
		4-15-60	137.0*	- 26.0	
		5-01-60	132.0*	- 21.0	
2S/12W-31N01 S	108.0	7-01-59	148.0*	- 40.0	1101
		7-15-59	154.0*	- 46.0	
		8-01-59	154.0*	- 46.0	
		8-15-59	155.0*	- 47.0	
		9-01-59	152.0*	- 44.0	
		9-15-59	150.0*	- 42.0	
		10-01-59	150.0*	- 42.0	
		10-15-59	155.0*	- 47.0	
		11-01-59	152.0*	- 44.0	
		11-15-59	150.0*	- 42.0	
		12-01-59	150.0*	- 42.0	
		12-15-59	149.0*	- 41.0	
		1-01-60	141.0*	- 33.0	
		1-15-60	142.0*	- 34.0	
		2-01-60	138.0*	- 30.0	
		2-15-60	136.0*	- 28.0	
		3-01-60	137.0*	- 29.0	
		3-15-60	135.0*	- 27.0	
		4-01-60	144.0*	- 36.0	

* Questionable Measurement

** Approximate Reference Point Elevation

GROUND WATER LEVELS AT WELLS

COASTAL PLAIN LOS ANGELES CO 41100

CENTRAL BASIN PRESSURE AREA 41103

State Well Number	R.P. Elev., in feet	Date	Dist. R.P. to Water Surface, in feet	Water Surface Elev., in feet	Agency Supplying Data
2S/12W-31N01 S CONT.	108.0	4-15-60	147.0*	- 39.0	1101
		5-01-60	145.0*	- 37.0	
2S/12W-33M01 S	115.0**	8-03-59	140.0*	- 25.0	1101
		8-31-59	138.0*	- 23.0	
		9-28-59	136.0*	- 21.0	
		11-03-59	134.0*	- 19.0	
		11-30-59	135.0*	- 20.0	
		1-04-60	125.0*	- 10.0	
		2-01-60	127.0*	- 12.0	
		2-29-60	123.0*	- 8.0	
		3-28-60	126.0*	- 11.0	
		5-02-60	126.0*	- 11.0	
2S/13W-13F01 S	167.7	7-01-59	267.0*	- 99.3	1101
		8-03-59	267.0*	- 99.3	
		9-01-59	267.0*	- 99.3	
		10-01-59	258.0*	- 90.3	
		11-02-59	258.0*	- 90.3	
		12-05-59	258.0*	- 90.3	
		1-01-60	258.0*	- 90.3	
		2-01-60	258.0*	- 90.3	
		3-01-60	258.0*	- 90.3	
2S/13W-13H01 S	163.2	7-01-59	218.0*	- 54.8	1101
		8-03-59	218.0*	- 54.8	
		9-01-59	218.0*	- 54.8	
		10-01-59	220.0*	- 56.8	
		11-02-59	220.0*	- 56.8	
		12-05-59	220.0*	- 56.8	
		1-01-60	220.0*	- 56.8	
		2-01-60	222.0*	- 58.8	
		3-01-60	225.0*	- 61.8	
2S/13W-13R01 S	157.8	12-09-59	292.0*	- 134.2	1101
		4-13-60	290.0*	- 132.2	
2S/13W-13R02 S	158.0**	4-13-60	140.0*	18.0	1101
2S/13W-20R04 S	157.0**	1-20-60	188.0*	- 31.0	1101
		3-09-60	192.0*	- 35.0	
2S/13W-24Q02 S	145.0	7-07-59	223.0*	- 78.0	1101
		8-15-59	227.0*	- 82.0	
		9-15-59	226.0*	- 81.0	
		10-15-59	227.0*	- 82.0	

COASTAL PLAIN LOS ANGELES CO 41100

CENTRAL BASIN PRESSURE AREA 41103

State Well Number	R.P. Elev., in feet	Date	Dist. R.P. to Water Surface, in feet	Water Surface Elev., in feet	Agency Supplying Data
2S/13W-24Q02 S CONT.	145.0	11-15-59	221.0*	- 76.0	1101
		12-15-59	223.0*	- 78.0	
		1-15-60	212.0*	- 67.0	
		2-15-60	209.0*	- 64.0	
		3-15-60	209.0*	- 64.0	
		4-01-60	209.0*	- 64.0	
		4-15-60	217.0*	- 72.0	
		4-21-60	218.0*	- 73.0	
2S/13W-25B01 S	142.0	12-09-59	DRY		1101
		4-13-60	DRY		
2S/13W-25C01 S	140.3	7-01-59	237.0*	- 96.7	1101
	141.0	8-01-59	244.0*	- 103.0	
		9-01-59	236.0*	- 95.0	
		10-01-59	234.0*	- 93.0	
		11-01-59	217.0*	- 76.0	
		12-01-59	210.0*	- 69.0	
		1-01-60	225.0*	- 84.0	
		2-01-60	224.0*	- 83.0	
		3-01-60	209.0*	- 68.0	
		4-01-60	226.0*	- 85.0	
2S/13W-25Q01 S	125.3	7-01-59	173.0*	- 47.7	1101
	126.3	8-01-59	172.0*	- 45.7	
		9-01-59	170.0*	- 43.7	
		10-01-59	168.0*	- 41.7	
		11-01-59	168.0*	- 41.7	
		12-01-59	163.0*	- 36.7	
		1-01-60	160.0*	- 33.7	
		2-01-60	160.0*	- 33.7	
		3-01-60	170.0*	- 43.7	
		4-01-60	166.0*	- 39.7	
2S/13W-25Q03 S	145.0**	7-15-59	173.0*	- 28.0	1101
		8-15-59	173.0*	- 28.0	
		9-15-59	169.0*	- 24.0	
		10-15-59	170.0*	- 25.0	
		11-15-59	172.0*	- 27.0	
		12-15-59	172.0*	- 27.0	
		1-07-60	156.0*	- 11.0	
		2-15-60	159.0*	- 14.0	
		3-15-60	154.0*	- 9.0	
		4-01-60	155.0*	- 10.0	
		4-15-60	165.0*	- 20.0	
		4-21-60	166.0*	- 21.0	

* Questionable Measurement
** Approximate Reference Point Elevation

GROUND WATER LEVELS AT WELLS

State Well Number	R.P. Elev., in feet	Date	Dist. R.P. to Water Surface, in feet	Water Surface Elev., in feet	Agency Supplying Data
COASTAL PLAIN LOS ANGELES CO					41100
CENTRAL BASIN PRESSURE AREA			41103		
2S/13W-30N01 S	140.6	11-24-59	DRY		1101
		4-11-60	DRY		
2S/13W-31C02 S	132.9	11-24-59	184.4	- 51.5	1101
		4-12-60	186.0	- 53.1	
2S/13W-32C04 S	131.0**	5-04-60	216.0	- 85.0	1200
2S/13W-32N02 S	124.1	10-08-59	198.7	- 74.6	1200
	125.0**	10-08-59	198.7	- 73.7	1101
	124.1	11-05-59	198.8	- 74.7	1200
	125.0**	11-05-59	198.8	- 73.8	1101
2S/13W-32N03 S	125.0	12-03-59	208.0*	- 83.0	1101
		4-12-60	237.0*	- 112.0	
2S/13W-32R02 S	118.3	12-03-59	268.0*	- 149.7	1101
		4-13-60	275.0*	- 156.7	
2S/13W-32R06 S	117.0	12-03-59	277.0*	- 160.0	1101
		4-12-60	282.0*	- 165.0	
2S/13W-33F01 S	123.5	12-03-59	DRY		1101
		4-12-60	DRY		
2S/13W-34D01 S	132.1	7-01-59	102.0*	30.1	1101
		7-15-59	102.0*	30.1	
		8-01-59	102.0*	30.1	
		8-15-59	102.0*	30.1	
		9-01-59	115.0*	17.1	
		9-15-59	102.0*	30.1	
		10-01-59	102.0*	30.1	
		11-01-59	106.0*	26.1	
		11-15-59	112.0*	20.1	
		12-01-59	113.0*	19.1	
		12-15-59	112.0*	20.1	
		1-01-60	112.0*	20.1	
		1-15-60	111.0*	21.1	
		2-01-60	112.0*	20.1	
		2-15-60	112.0*	20.1	
		3-01-60	123.0*	9.1	
		3-15-60	113.0*	19.1	
		4-01-60	113.0*	19.1	
		4-15-60	123.0*	9.1	
		5-01-60	113.0*	19.1	
2S/13W-34D02 S	130.3	7-01-59	111.0*	19.3	1101

State Well Number	R.P. Elev., in feet	Date	Dist. R.P. to Water Surface, in feet	Water Surface Elev., in feet	Agency Supplying Data
COASTAL PLAIN LOS ANGELES CO					41100
CENTRAL BASIN PRESSURE AREA			41103		
2S/13W-34D02 S CONT.	130.3	7-15-59	111.0*	19.3	1101
		8-01-59	112.0*	18.3	
		8-15-59	112.0*	18.3	
		9-01-59	110.0*	20.3	
		9-15-59	112.0*	18.3	
		10-01-59	112.0*	18.3	
		10-15-59	112.0*	18.3	
		11-01-59	112.0*	18.3	
		11-15-59	112.0*	18.3	
		12-01-59	112.0*	18.3	
		12-15-59	102.0*	28.3	
		1-15-60	111.0*	19.3	
		2-01-60	113.0*	17.3	
		2-15-60	113.0*	17.3	
		3-01-60	113.0*	17.3	
		3-15-60	113.0*	17.3	
		4-01-60	113.0*	17.3	
		4-15-60	114.0*	16.3	
		5-01-60	113.0*	17.3	
2S/13W-34D03 S	127.1	7-01-59	101.0*	26.1	1101
		7-16-59	103.0*	24.1	
		8-01-59	103.0*	24.1	
		8-15-59	103.0*	24.1	
		9-01-59	102.0*	25.1	
		9-15-59	104.0*	23.1	
		10-01-59	104.0*	23.1	
		10-15-59	104.0*	23.1	
		11-01-59	104.0*	23.1	
		11-15-59	105.0*	22.1	
		12-01-59	105.0*	22.1	
		12-15-59	105.0*	22.1	
		1-01-60	103.0*	24.1	
		1-15-60	103.0*	24.1	
		2-01-60	104.0*	23.1	
		2-15-60	104.0*	23.1	
		3-01-60	104.0*	23.1	
		3-15-60	104.0*	23.1	
		4-01-60	105.0*	22.1	
		4-15-60	106.0*	21.1	
		5-01-60	105.0*	22.1	
2S/13W-34D04 S	130.3	7-01-59	105.0*	25.3	1101
		7-15-59	103.0*	27.3	
		8-01-59	103.0*	27.3	
		8-15-59	100.0*	30.3	

* Questionable Measurement
** Approximate Reference Point Elevation

GROUND WATER LEVELS AT WELLS

State Well Number	R.P. Elev., in feet	Date	Dist. R.P. to Water Surface, in feet	Water Surface Elev., in feet	Agency Supplying Data
COASTAL PLAIN LOS ANGELES CO					41100
CENTRAL BASIN PRESSURE AREA			41103		
2S/13W-34D04 S CONT.	130.3	9-01-59	103.0*	27.3	1101
		9-15-59	104.0*	26.3	
		10-01-59	116.0*	14.3	
		10-15-59	104.0*	26.3	
		11-01-59	104.0*	26.3	
		11-15-59	105.0*	25.3	
		12-01-59	104.0*	26.3	
		12-15-59	104.0*	26.3	
		1-01-60	104.0*	26.3	
		1-15-60	101.0*	29.3	
		2-01-60	103.0*	27.3	
		2-15-60	101.0*	29.3	
		3-01-60	116.0*	14.3	
		3-15-60	120.0*	10.3	
		4-01-60	106.0*	24.3	
		4-15-60	119.0*	11.3	
		5-01-60	105.0*	25.3	
2S/13W-35A01 S	122.0	7-01-59	162.0*	- 40.0	1101
		7-15-59	164.0*	- 42.0	
		8-01-59	164.0*	- 42.0	
		8-15-59	164.0*	- 42.0	
		9-01-59	164.0*	- 42.0	
		9-15-59	164.0*	- 42.0	
		10-01-59	164.0*	- 42.0	
		10-15-59	165.0*	- 43.0	
		11-01-59	165.0*	- 43.0	
		11-15-59	165.0*	- 43.0	
		12-01-59	165.0*	- 43.0	
		12-15-59	165.0*	- 43.0	
		1-01-60	160.0*	- 38.0	
		1-15-60	152.0*	- 30.0	
		2-01-60	153.0*	- 31.0	
		2-15-60	148.0*	- 26.0	
		3-01-60	149.0*	- 27.0	
		3-15-60	150.0*	- 28.0	
		4-01-60	158.0*	- 36.0	
		4-15-60	158.0*	- 36.0	
		5-01-60	156.0*	- 34.0	
2S/13W-36B01 S	121.9	7-01-59	159.0*	- 37.1	1101
		7-15-59	162.0*	- 40.1	
		8-01-59	160.0*	- 38.1	
		8-15-59	160.0*	- 38.1	
		9-01-59	160.0*	- 38.1	
		9-15-59	160.0*	- 38.1	

State Well Number	R.P. Elev., in feet	Date	Dist. R.P. to Water Surface, in feet	Water Surface Elev., in feet	Agency Supplying Data
COASTAL PLAIN LOS ANGELES CO					41100
CENTRAL BASIN PRESSURE AREA			41103		
2S/13W-36B01 S CONT.	121.9	10-01-59	158.0*	- 36.1	1101
		10-15-59	157.0*	- 35.1	
		11-01-59	153.0*	- 31.1	
		11-15-59	154.0*	- 32.1	
		12-01-59	156.0*	- 34.1	
		12-15-59	150.0*	- 28.1	
		1-01-60	146.0*	- 24.1	
		1-15-60	145.0*	- 23.1	
		2-01-60	143.0*	- 21.1	
		2-15-60	140.0*	- 18.1	
		3-01-60	142.0*	- 20.1	
		3-15-60	144.0*	- 22.1	
		4-01-60	149.0*	- 27.1	
		4-15-60	151.0*	- 29.1	
		5-01-60	153.0*	- 31.1	
2S/13W-36F01 S	121.0	7-01-59	155.0*	- 34.0	1101
		7-15-59	156.0*	- 35.0	
		8-01-59	161.0*	- 40.0	
		8-15-59	158.0*	- 37.0	
		9-01-59	160.0*	- 39.0	
		9-15-59	160.0*	- 39.0	
		10-01-59	157.0*	- 36.0	
		10-15-59	157.0*	- 36.0	
		11-01-59	155.0*	- 34.0	
		11-15-59	152.0*	- 31.0	
		12-01-59	153.0*	- 32.0	
		12-15-59	150.0*	- 29.0	
		1-01-60	146.0*	- 25.0	
		1-15-60	144.0*	- 23.0	
		2-01-60	144.0*	- 23.0	
		2-15-60	142.0*	- 21.0	
		3-01-60	141.0*	- 20.0	
		3-15-60	142.0*	- 21.0	
		4-01-60	146.0*	- 25.0	
		4-15-60	152.0*	- 31.0	
		5-01-60	152.0*	- 31.0	
2S/13W-36F02 S	121.0	7-01-59	162.0*	- 41.0	1101
		7-15-59	165.0*	- 44.0	
		8-01-59	167.0*	- 46.0	
		8-15-59	167.0*	- 46.0	
		9-01-59	167.0*	- 46.0	
		9-15-59	165.0*	- 44.0	
		10-01-59	164.0*	- 43.0	
		10-15-59	163.0*	- 42.0	

* Questionable Measurement
** Approximate Reference Point Elevation

GROUND WATER LEVELS AT WELLS

State Well Number	R.P. Elev., in feet	Date	Dist. R.P. to Water Surface, in feet	Water Surface Elev., in feet	Agency Supplying Data
COASTAL PLAIN LOS ANGELES CO					41100
CENTRAL BASIN PRESSURE AREA			41103		
2S/13W-36F02 S CONT.	121.0	11-01-59	159.0*	- 38.0	1101
		11-15-59	160.0*	- 39.0	
		12-01-59	163.0*	- 42.0	
		12-15-59	160.0*	- 39.0	
		1-01-60	156.0*	- 35.0	
		1-15-60	156.0*	- 35.0	
		2-01-60	152.0*	- 31.0	
		2-15-60	152.0*	- 31.0	
		3-01-60	154.0*	- 33.0	
		3-05-60	155.0*	- 34.0	
		4-01-60	157.0*	- 36.0	
		4-15-60	158.0*	- 37.0	
		5-01-60	159.0*	- 38.0	
2S/13W-36Q01 S	114.0	7-01-59	150.0*	- 36.0	1101
		7-15-59	154.0*	- 40.0	
		8-01-59	155.0*	- 41.0	
		8-15-59	152.0*	- 38.0	
		9-01-59	154.0*	- 40.0	
		9-15-59	154.0*	- 40.0	
		10-01-59	151.0*	- 37.0	
		10-15-59	149.0*	- 35.0	
		11-01-59	148.0*	- 34.0	
		11-15-59	147.0*	- 33.0	
		12-01-59	148.0*	- 34.0	
		12-15-59	145.0*	- 31.0	
		1-01-60	140.0*	- 26.0	
		1-15-60	140.0*	- 26.0	
		2-01-60	138.0*	- 24.0	
		2-15-60	136.0*	- 22.0	
		3-01-60	136.0*	- 22.0	
		3-15-60	137.0*	- 23.0	
		4-01-60	144.0*	- 30.0	
		4-15-60	146.0*	- 32.0	
		5-01-60	143.0*	- 29.0	
2S/13W-36R01 S	115.1	7-01-59	147.0*	- 31.9	1101
		7-15-59	150.0*	- 34.9	
		8-01-59	153.0*	- 37.9	
		8-15-59	152.0*	- 36.9	
		9-01-59	152.0*	- 36.9	
		9-15-59	152.0*	- 36.9	
		10-01-59	150.0*	- 34.9	
		10-15-59	147.0*	- 31.9	
		11-01-59	144.0*	- 28.9	
		11-15-59	144.0*	- 28.9	

State Well Number	R.P. Elev., in feet	Date	Dist. R.P. to Water Surface, in feet	Water Surface Elev., in feet	Agency Supplying Data
COASTAL PLAIN LOS ANGELES CO					41100
CENTRAL BASIN PRESSURE AREA			41103		
2S/13W-36R01 S CONT.	115.1	12-01-59	144.0*	- 28.9	1101
		12-15-59	140.0*	- 24.9	
		1-01-60	136.0*	- 20.9	
		1-15-60	135.0*	- 19.9	
		2-01-60	135.0*	- 19.9	
		2-15-60	135.0*	- 19.9	
		3-01-60	132.0*	- 16.9	
		3-15-60	133.0*	- 17.9	
		4-01-60	143.0*	- 27.9	
		4-15-60	148.0*	- 32.9	
		5-01-60	140.0*	- 24.9	
2S/14W-03K01 S	119.0**	3-12-60	153.0	- 34.0	1101
		4-30-60	153.7	- 34.7	
		5-21-60	154.0	- 35.0	
		6-11-60	154.4	- 35.4	
2S/14W-03Q01 S	110.7	7-09-59	148.3	- 37.6	1101
		8-13-59	149.8	- 39.1	
		9-02-59	150.7	- 40.0	
		10-08-59	151.6	- 40.9	
		11-17-59	152.2	- 41.5	
		12-14-59	152.6	- 41.9	
		1-18-60	117.5	- 6.8	
		2-15-60	105.5	5.2	
		2-20-60	110.1	0.6	
		3-12-60	111.7	- 1.0	
		4-30-60	139.4	- 28.7	
		5-21-60	143.7	- 33.0	
		6-11-60	146.9	- 36.2	
2S/14W-04N01 S	106.0	11-25-59	161.5	- 55.5	1101
		4-11-60	188.9*	- 82.9	
		4-12-60	188.4	- 82.4	
2S/14W-05B03 S	82.0	7-09-59	232.0*	- 150.0	1101
		8-06-59	233.0*	- 151.0	
		9-03-59	236.0*	- 154.0	
		10-01-59	238.0*	- 156.0	
		11-12-59	250.0*	- 168.0	
		12-03-59	250.0*	- 168.0	
		1-07-60	250.0*	- 168.0	
		2-18-60	246.0*	- 164.0	
		3-10-60	232.0*	- 150.0	
		3-24-60	278.0*	- 196.0	
		4-07-60	233.0*	- 151.0	

* Questionable Measurement
** Approximate Reference Point Elevation

GROUND WATER LEVELS AT WELLS

State Well Number	R.P. Elev., in feet	Date	Dist. R.P. to Water Surface, in feet	Water Surface Elev., in feet	Agency Supplying Data
COASTAL PLAIN LOS ANGELES CO					41100
CENTRAL BASIN PRESSURE AREA			41103		
2S/14W-05B03 S	82.0	5-05-60	273.0*	- 191.0	1101
2S/14W-05C04 S	87.0**	7-15-59	151.0*	- 64.0	1101
		8-15-59	149.0*	- 62.0	
		9-07-59	152.0*	- 65.0	
		11-15-59	152.0*	- 65.0	
		1-07-60	152.0*	- 65.0	
		2-01-60	152.0*	- 65.0	
		3-01-60	151.0*	- 64.0	
		4-01-60	152.0*	- 65.0	
		4-20-60	150.0*	- 63.0	
2S/14W-05D06 S	88.0**	7-14-59	171.0	- 83.0	4736
	89.0**	7-15-59	171.0*	- 82.0	1101
	88.0**	7-31-59	171.0	- 83.0	4736
	89.0**	8-15-59	169.0*	- 80.0	1101
	88.0**	8-28-59	170.0	- 82.0	4736
	89.0**	9-15-59	169.0*	- 80.0	1101
	88.0**	9-30-59	170.0	- 82.0	4736
	89.0**	10-15-59	170.0*	- 81.0	1101
	88.0**	10-31-59	168.0	- 80.0	4736
	89.0**	11-15-59	170.0*	- 81.0	1101
	88.0**	11-28-59	170.0	- 82.0	4736
	89.0**	12-15-59	170.0*	- 81.0	1101
	88.0**	12-28-59	170.0	- 82.0	4736
	89.0**	1-15-60	170.0*	- 81.0	1101
		1-20-60	168.0*	- 79.0	
	88.0**	1-31-60	169.0	- 81.0	4736
	89.0**	2-20-60	169.0*	- 80.0	1101
	88.0**	2-28-60	169.0	- 81.0	4736
	89.0**	3-07-60	168.0*	- 79.0	1101
	88.0**	3-31-60	169.0	- 81.0	4736
	89.0**	4-01-60	170.0*	- 81.0	1101
		4-15-60	169.0*	- 80.0	
		4-20-60	169.0*	- 80.0	
	88.0**	4-30-60	169.0	- 81.0	4736
		5-28-60	169.0	- 81.0	
		6-30-60	170.0	- 82.0	
2S/14W-05D08 S	88.0	7-15-59	157.0*	- 69.0	1101
		8-15-59	156.0*	- 68.0	
		9-15-59	157.0*	- 69.0	
		10-15-59	157.0*	- 69.0	
		11-15-59	157.0*	- 69.0	
		12-01-59	154.3	- 66.3	
		2-01-60	157.0*	- 69.0	

State Well Number	R.P. Elev., in feet	Date	Dist. R.P. to Water Surface, in feet	Water Surface Elev., in feet	Agency Supplying Data
COASTAL PLAIN LOS ANGELES CO					41100
CENTRAL BASIN PRESSURE AREA			41103		
2S/14W-05D08 S CONT.	88.0	2-20-60	156.0*	- 68.0	1101
		3-20-60	156.0*	- 68.0	
		4-15-60	157.0*	- 69.0	
		4-20-60	153.9	- 65.9	
2S/14W-05D09 S	90.0**	12-01-59	30.2	59.8	1101
		4-20-60	31.3	58.7	
2S/14W-05D11 S	80.0**	7-07-59	148.0*	- 68.0	1101
		8-15-59	150.0*	- 70.0	
		9-15-59	151.0*	- 71.0	
		10-20-59	149.0*	- 69.0	
		11-15-59	149.0*	- 69.0	
		12-15-59	149.0*	- 69.0	
		1-01-60	149.0*	- 69.0	
		2-15-60	149.0*	- 69.0	
		3-20-60	148.0*	- 68.0	
		4-15-60	146.0*	- 66.0	
2S/14W-10Q01 S	131.8	10-30-59	184.5	- 52.7	1101
		3-30-60	186.0	- 54.2	
2S/14W-14C01 S	125.9	11-02-59	182.5	- 56.6	1101
		3-31-60	182.4	- 56.5	
2S/14W-14C02 S	125.6	3-30-60	184.5	- 58.9	1101
2S/14W-14C05 S	129.7	10-31-59	185.5	- 55.8	1101
		3-30-60	186.4	- 56.7	
2S/14W-14F02 S	117.3**	12-02-59	177.0	- 59.7	1101
		3-31-60	182.4	- 65.1	
2S/14W-15A01 S	125.0	11-01-59	182.5	- 57.5	1101
		4-11-60	181.5	- 56.5	
2S/14W-22A02 S	168.0	11-24-59	218.1	- 50.1	1101
		4-12-60	214.7	- 46.7	
2S/14W-22N04 S	141.0	7-03-59	194.0*	- 53.0	1051
		8-03-59	186.0*	- 45.0	
		9-04-59	185.0*	- 44.0	
		10-06-59	189.0*	- 48.0	
		11-06-59	195.0*	- 54.0	
		12-02-59	187.0*	- 46.0	
		1-07-60	185.0*	- 44.0	

* Questionable Measurement
** Approximate Reference Point Elevation

GROUND WATER LEVELS AT WELLS

State Well Number	R.P. Elev., in feet	Date	Dist. R.P. to Water Surface, in feet	Water Surface Elev., in feet	Agency Supplying Data
COASTAL PLAIN LOS ANGELES CO					41100
CENTRAL BASIN PRESSURE AREA			41103		
2S/14W-22N04 S CONT.	141.0	2-04-60	188.0*	- 47.0	1051
		3-02-60	184.0	- 43.0	
		4-12-60	183.0	- 42.0	
		5-02-60	184.0	- 43.0	
		6-03-60	184.0	- 43.0	
2S/14W-22N09 S	151.3	7-03-59	223.0*	- 71.7	1051
		8-05-59	224.0*	- 72.7	
		9-11-59	218.0*	- 66.7	
		10-06-59	223.0*	- 71.7	
		11-06-59	222.0*	- 70.7	
		12-01-59	221.0*	- 69.7	
		1-07-60	219.0*	- 67.7	
		2-02-60	219.0*	- 67.7	
		3-02-60	218.0*	- 66.7	
		4-12-60	221.0*	- 69.7	
		5-03-60	219.0	- 67.7	
		6-02-60	221.0*	- 69.7	
2S/14W-22P02 S	156.1	7-03-59	219.0*	- 62.9	1051
		8-04-59	222.0*	- 65.9	
		9-01-59	216.0*	- 59.9	
		10-05-59	221.0*	- 64.9	
		11-05-59	220.0*	- 63.9	
		12-03-59	221.0*	- 64.9	
		1-07-60	220.0*	- 63.9	
		2-04-60	220.0*	- 63.9	
		3-02-60	219.0	- 62.9	
		5-03-60	223.0	- 66.9	
		6-03-60	223.0	- 66.9	
2S/14W-23H06 S	136.9	11-24-59	245.0*	- 108.1	1101
		4-08-60	200.0	- 63.1	
		4-10-60	251.0*	- 114.1	
2S/14W-27C07 S	165.0**	11-06-59	239.0	- 74.0	5050
		3-16-60	231.4	- 66.4	
2S/14W-27D07 S	146.3	7-03-59	223.0*	- 76.7	1051
		8-05-59	223.0*	- 76.7	
		9-04-59	222.0*	- 75.7	
		10-06-59	223.0*	- 76.7	
		11-06-59	223.0*	- 76.7	
		12-03-59	222.0*	- 75.7	
		1-07-60	222.0*	- 75.7	
		2-02-60	221.0*	- 74.7	

State Well Number	R.P Elev., in feet	Date	Dist. R.P. to Water Surface, in feet	Water Surface Elev., in feet	Agency Supplying Data
COASTAL PLAIN LOS ANGELES CO					41100
CENTRAL BASIN PRESSURE AREA			41103		
2S/14W-27D07 S CONT.	146.3	3-02-60	220.0	- 73.7	1051
		4-12-60	220.0	- 73.7	
		5-03-60	222.0	- 75.7	
		6-02-60	223.0*	- 76.7	
3S/11W-03R01 S	187.0	4-20-60	6.1	180.9	1101
3S/11W-07H02 S	118.4	12-10-59	137.9*	- 19.5	1101
		4-19-60	137.3*	- 18.9	
3S/11W-07J01 S	124.2	7-16-59	135.9	- 11.7	1101
		8-06-59	135.8	- 11.6	
		8-27-59	135.9	- 11.7	
		9-14-59	134.1	- 9.9	
		9-28-59	134.6	- 10.4	
		10-07-59	135.0	- 10.8	
		11-09-59	136.2	- 12.0	
		11-23-59	137.2	- 13.0	
		12-07-59	137.8	- 13.6	
		12-21-59	132.2	- 8.0	
		1-04-60	137.4	- 13.2	
		1-18-60	137.5	- 13.3	
		2-01-60	137.8	- 13.6	
		2-15-60	137.8	- 13.6	
		2-29-60	136.6	- 12.4	
		3-14-60	136.9	- 12.7	
		4-11-60	137.8	- 13.6	
		4-25-60	137.8	124.2	
		5-09-60	137.7	- 13.5	
		5-23-60	138.2	- 14.0	
		6-06-60	138.0	- 13.8	
3S/11W-07P02 S	110.0	7-16-59	126.9	- 16.9	1101
		8-06-59	132.2*	- 22.2	
		8-27-59	128.6	- 18.6	
		9-17-59	127.0	- 17.0	
		10-08-59	127.0	- 17.0	
		10-29-59	128.2	- 18.2	
		11-19-59	128.3	- 18.3	
		12-10-59	132.3*	- 22.3	
		12-31-59	126.3	- 16.3	
		1-21-60	122.5	109.5	
		2-11-60	121.8	- 11.8	
		3-03-60	120.0	- 10.0	
		3-24-60	121.2	- 11.2	
		4-14-60	121.0	- 11.0	

* Questionable Measurement
** Approximate Reference Point Elevation

GROUND WATER LEVELS AT WELLS

COASTAL PLAIN LOS ANGELES CO 41100

CENTRAL BASIN PRESSURE AREA 41103

State Well Number	R.P. Elev in feet	Date	Dist. R.P to Water Surface in feet	Water Surface Elev., in feet	Agency Supplying Data
3S/11W-07P02 S	110.0	5-05-60	122.3	- 12.3	1101
CONT.		5-26-60	123.8	- 13.8	
3S/11W-07P03 S	108.5	12-10-59	123.7	- 15.2	1101
		4-19-60	120.0	- 11.5	
3S/11W-08P02 S	125.0	12-10-59	DRY		1101
3S/11W-09N01 S	102.1**	7-13-59	84.0	18.1	1101
		8-10-59	86.6	15.5	
		9-07-59	88.6	13.5	
		9-22-59	89.4	12.7	
		10-12-59	90.3	11.8	
		10-26-59	90.8	11.3	
		11-09-59	91.2	10.9	
		11-23-59	91.6	10.5	
		12-07-59	91.9	10.2	
		12-21-59	92.1	10.0	
		1-04-60	92.4	9.7	
		1-18-60	92.5	9.6	
		1-21-60	92.6	9.5	
		2-15-60	92.8	9.3	
		2-29-60	92.7	9.4	
		3-14-60	93.0	9.1	
		3-28-60	93.0	9.1	
		4-11-60	93.1	9.0	
		4-25-60	93.2	8.9	
		5-09-60	93.2	8.9	
		5-23-60	93.2	8.9	
		6-06-60	93.3	8.8	
3S/11W-10N01 S	144.0	7-17-59	159.6	- 15.6	1101
		8-07-59	207.5*	- 63.5	
		8-28-59	208.0*	- 64.0	
		9-18-59	209.0*	- 65.0	
		10-09-59	210.0*	- 66.0	
		10-30-59	158.8	- 14.8	
		11-20-59	158.3	- 14.3	
		12-11-59	153.4	- 9.4	
		1-01-60	142.3	1.7	
		1-22-60	141.2	2.8	
		2-12-60	142.6	1.4	
		3-04-60	143.4	0.6	
		3-25-60	195.6*	- 51.6	
		4-15-60	202.4*	- 58.4	
		5-06-60	203.2*	- 59.2	

COASTAL PLAIN LOS ANGELES CO 41100

CENTRAL BASIN PRESSURE AREA 41103

State Well Number	R.P. Elev. in feet	Date	Dist. R.P. to Water Surface. in feet	Water Surface Elev., in feet	Agency Supplying Data
3S/11W-10N01 S	144.0	5-27-60	204.3*	- 60.3	1101
3S/11W-10N02 S	145.0	7-03-59	83.3	61.7	1101
		8-10-59	83.6	61.4	
		9-14-59	84.0	61.0	
		9-28-59	83.2*	61.8	
		10-13-59	84.3	60.7	
		10-26-59	83.9	61.1	
		11-09-59	84.3*	60.7	
		11-23-59	84.0	61.0	
		12-07-59	84.2	60.8	
		12-21-59	84.0	61.0	
		1-04-60	83.8	61.2	
		1-18-60	83.3	61.7	
		2-01-60	83.4	61.6	
		2-17-60	83.5	61.5	
		3-01-60	83.2	61.8	
		3-14-60	83.0	62.0	
		3-28-60	82.8	62.2	
		4-11-60	81.7	63.3	
		4-25-60	83.2*	61.8	
		5-09-60	82.9	62.1	
3S/11W-14N02 S	162.5**	12-28-59	158.0	4.5	1101
		4-26-60	167.5*	- 5.0	
3S/11W-14R02 S	220.0	12-10-59	203.6	16.4	1101
3S/11W-16B01 S	108.0	8-04-59	121.0*	- 13.0	1101
		9-01-59	118.0*	- 10.0	
		9-29-59	127.0*	- 19.0	
		11-03-59	122.0*	- 14.0	
		12-01-59	122.0*	- 14.0	
		1-05-60	121.0*	- 13.0	
		2-02-60	121.0*	- 13.0	
		3-02-60	120.0*	- 12.0	
		3-29-60	121.0*	- 13.0	
		5-03-60	121.0*	- 13.0	
3S/11W-16F01 S	112.0	12-10-59	123.6	- 11.6	1101
		4-26-60	122.7	- 10.7	
3S/11W-16F03 S	111.0	12-10-59	129.8	- 18.8	1101
		4-26-60	132.6*	- 21.6	
3S/11W-16H02 S	106.0	8-04-59	139.0*	- 33.0	1101

* Questionable Measurement

** Approximate Reference Point Elevation

GROUND WATER LEVELS AT WELLS

State Well Number	R.P. Elev., in feet	Date	Dist. R.P. to Water Surface, in feet	Water Surface Elev., in feet	Agency Supplying Data
COASTAL PLAIN LOS ANGELES CO					41100
CENTRAL BASIN PRESSURE AREA			41103		
3S/11W-16H02 S CONT.	106.0	9-01-59	138.0*	- 32.0	1101
		9-29-59	138.0*	- 32.0	
		11-03-59	135.0*	- 29.0	
		12-01-59	136.0*	- 30.0	
		1-05-60	135.0*	- 29.0	
		2-02-60	135.0*	- 29.0	
		3-02-60	134.0*	- 28.0	
		3-29-60	136.0*	- 30.0	
		5-03-60	136.0*	- 30.0	
3S/11W-17D02 S	103.0**	12-10-59	124.6*	- 21.6	1101
		4-19-60	127.4	- 24.4	
3S/11W-17M03 S	97.5**	8-04-59	132.0*	- 34.5	1101
		9-01-59	131.0*	- 33.5	
		9-29-59	130.0*	- 32.5	
		11-03-59	129.0*	- 31.5	
		12-01-59	128.0*	- 30.5	
		1-05-60	126.0*	- 28.5	
		2-02-60	124.0*	- 26.5	
		3-02-60	123.0*	- 25.5	
		3-29-60	124.0*	- 26.5	
		5-03-60	125.0*	- 27.5	
3S/11W-18B01 S	107.0**	7-13-59	127.7	- 20.7	1101
		9-14-59	136.7*	- 29.7	
		9-28-59	126.8	- 19.8	
3S/11W-18B05 S	103.0	7-01-59	113.0*	- 10.0	1101
		8-01-59	113.0*	- 10.0	
		9-01-59	120.1*	- 17.1	
		10-01-59	121.0*	- 18.0	
		11-01-59	118.0*	- 15.0	
		4-20-60	120.6	- 17.6	
3S/11W-18G01 S	103.0	7-01-59	119.0*	- 16.0	1101
		8-01-59	117.0*	- 14.0	
		9-01-59	120.5*	- 17.5	
		10-01-59	120.0*	- 17.0	
		11-01-59	120.0*	- 17.0	
		4-20-60	120.3	- 17.3	
3S/11W-18G04 S	102.0	7-07-59	128.0*	- 26.0	1101
		9-07-59	129.0*	- 27.0	
		10-07-59	128.0*	- 26.0	
		11-15-59	128.0*	- 26.0	

State Well Number	R.P. Elev., in feet	Date	Dist. R.P. to Water Surface, in feet	Water Surface Elev., in feet	Agency Supplying Data
COASTAL PLAIN LOS ANGELES CO					41100
CENTRAL BASIN PRESSURE AREA			41103		
3S/11W-18G04 S CONT.	102.0	12-15-59	126.0*	- 24.0	1101
		1-15-60	124.0*	- 22.0	
		2-15-60	122.0*	- 20.0	
		3-15-60	121.0*	- 19.0	
		4-01-60	121.0*	- 19.0	
		4-21-60	125.0*	- 23.0	
3S/11W-18G05 S	103.0**	9-07-59	127.0*	- 24.0	1101
		10-15-59	125.0*	- 22.0	
		11-15-59	124.0*	- 21.0	
		12-15-59	122.0*	- 19.0	
		1-15-60	120.0*	- 17.0	
		2-15-60	118.0*	- 15.0	
		3-15-60	118.0*	- 15.0	
		4-01-60	118.0*	- 15.0	
3S/11W-18L02 S	96.7	12-10-59	124.3	- 27.6	1101
		4-19-60	132.2*	- 35.5	
3S/11W-18M01 S	96.0	8-04-59	145.0*	- 49.0	1101
		9-01-59	144.0*	- 48.0	
		9-29-59	137.0*	- 41.0	
		11-03-59	131.0*	- 35.0	
		12-01-59	136.0*	- 40.0	
		1-05-60	125.0*	- 29.0	
		2-02-60	123.0*	- 27.0	
		3-01-60	121.0*	- 25.0	
		3-29-60	124.0*	- 28.0	
		5-03-60	129.0*	- 33.0	
3S/11W-18Q04 S	95.0	7-13-59	98.8	- 3.8	1101
		8-03-59	98.8	- 3.8	
		8-24-59	98.0	- 3.0	
		9-14-59	98.1	- 3.1	
		10-05-59	98.4	- 3.4	
		10-26-59	98.4	- 3.4	
		11-16-59	98.2	- 3.2	
		12-07-59	98.5	- 3.5	
		12-28-59	99.2	- 4.2	
		1-18-60	99.0	- 4.0	
		2-08-60	98.6	- 3.6	
		2-29-60	98.5	- 3.5	
		3-21-60	98.7	- 3.7	
		4-11-60	98.6	- 3.6	
		5-02-60	99.0	- 4.0	
		5-23-60	99.0	- 4.0	

* Questionable Measurement
** Approximate Reference Point Elevation

GROUND WATER LEVELS AT WELLS

State Well Number	R.P. Elev., in feet	Date	Dist. R.P. to Water Surface, in feet	Water Surface Elev., in feet	Agency Supplying Data
COASTAL PLAIN LOS ANGELES CO					41100
CENTRAL BASIN PRESSURE AREA			41103		
3S/11W-19A02 S	87.0	8-04-59	125.0*	- 38.0	1101
		9-01-59	122.0*	- 35.0	
		9-29-59	118.0*	- 31.0	
		11-03-59	118.0*	- 31.0	
		12-01-59	118.0*	- 31.0	
		1-05-60	113.0*	- 26.0	
		2-02-60	111.0*	- 24.0	
		3-02-60	110.0*	- 23.0	
		3-29-60	113.0*	- 26.0	
		5-03-60	115.0*	- 28.0	
3S/11W-19A03 S	87.0	8-04-59	130.0*	- 43.0	1101
		9-01-59	127.0*	- 40.0	
		9-29-59	123.0*	- 36.0	
		11-03-59	118.0*	- 31.0	
		12-01-59	118.0*	- 31.0	
		1-05-60	113.0*	- 26.0	
		2-02-60	111.0*	- 24.0	
		3-02-60	109.0*	- 22.0	
		3-29-60	112.0*	- 25.0	
		5-03-60	114.0*	- 27.0	
3S/11W-19A04 S	87.7	4-13-60	DRY		1101
3S/11W-19E02 S	88.0**	8-04-59	122.0*	- 34.0	1101
		9-01-59	117.0*	- 29.0	
		9-29-59	112.0*	- 24.0	
		11-03-59	125.0*	- 37.0	
		12-01-59	127.0*	- 39.0	
		1-05-60	118.0*	- 30.0	
		2-02-60	115.0*	- 27.0	
		3-02-60	112.0*	- 24.0	
		3-29-60	114.0*	- 26.0	
		5-03-60	122.0*	- 34.0	
3S/11W-19E04 S	86.5	8-04-59	103.0*	- 16.5	1101
		9-01-59	103.0*	- 16.5	
		9-29-59	102.0*	- 15.5	
		11-03-59	100.0*	- 13.5	
		11-27-59	127.0*	- 40.5	
		12-01-59	101.0*	- 14.5	
		12-16-59	127.0*	- 40.5	
		1-05-60	100.0*	- 13.5	
		2-02-60	105.0*	- 18.5	
		3-02-60	104.0*	- 17.5	
		3-29-60	103.0*	- 16.5	

State Well Number	R.P. Elev., in feet	Date	Dist. R.P. to Water Surface, in feet	Water Surface Elev., in feet	Agency Supplying Data
COASTAL PLAIN LOS ANGELES CO					41100
CENTRAL BASIN PRESSURE AREA			41103		
3S/11W-19E04 S CONT.	86.5	4-19-60	98.0*	- 11.5	1101
		5-03-60	108.0*	- 21.5	
3S/11W-19J02 S	76.5	8-04-59	96.0*	- 19.5	1101
		9-01-59	95.0*	- 18.5	
		9-29-59	94.0*	- 17.5	
		11-03-59	107.0*	- 30.5	
		12-01-59	114.0*	- 37.5	
		1-05-60	101.0*	- 24.5	
		2-02-60	96.0*	- 19.5	
		3-02-60	98.0*	- 21.5	
		3-29-60	96.0*	- 19.5	
		5-03-60	100.0*	- 23.5	
3S/11W-19Q01 S	72.0	8-04-59	112.0*	- 40.0	1101
		9-01-59	108.0*	- 36.0	
		9-29-59	104.0*	- 32.0	
		11-03-59	100.0*	- 28.0	
		12-01-59	99.0*	- 27.0	
		1-05-60	94.0*	- 22.0	
		2-02-60	91.0*	- 19.0	
		3-02-60	89.0*	- 17.0	
		3-29-60	93.0*	- 21.0	
		5-03-60	98.0*	- 26.0	
3S/11W-20A01 S	84.0	8-04-59	118.0*	- 34.0	1101
		9-01-59	117.0*	- 33.0	
		9-29-59	116.0*	- 32.0	
		11-03-59	110.0*	- 26.0	
		12-01-59	112.0*	- 28.0	
		1-05-60	107.0*	- 23.0	
		2-02-60	105.0*	- 21.0	
		3-02-60	104.0*	- 20.0	
		3-29-60	105.0*	- 21.0	
		5-03-60	110.0*	- 26.0	
3S/11W-20C01 S	81.0	8-04-59	107.0*	- 26.0	1101
		9-01-59	104.0*	- 23.0	
		9-29-59	104.0*	- 23.0	
		11-03-59	103.0*	- 22.0	
		12-01-59	113.0*	- 32.0	
		1-05-60	99.0*	- 18.0	
		2-02-60	97.0*	- 16.0	
		3-02-60	97.0*	- 16.0	
		3-29-60	99.0*	- 18.0	
		5-03-60	103.0*	- 22.0	

* Questionable Measurement
** Approximate Reference Point Elevation

GROUND WATER LEVELS AT WELLS

State Well Number	R P Elev., in feet	Date	Dist. R.P. to Water Surface, in feet	Water Surface Elev., in feet	Agency Supplying Data
COASTAL PLAIN LOS ANGELES CO					41100
CENTRAL BASIN PRESSURE AREA			41103		
3S/11W-20F01 S	81.0	12-08-59	85.2	- 4.2	1101
		4-14-60	85.6	- 4.6	
3S/11W-20J01 S	78.0	12-08-59	90.1*	- 12.1	1101
		4-14-60	92.9	- 14.9	
3S/11W-20Q02 S	73.0	12-08-59	84.1	- 11.1	1101
		4-14-60	87.2	- 14.2	
3S/11W-20R05 S	74.0**	12-08-59	87.4	- 13.4	1101
		4-14-60	90.1	- 16.1	
3S/11W-21B01 S	95.0**	11-24-59	13.0	82.0	1101
		4-13-60	12.9	82.1	
3S/11W-21D03 S	83.0**	4-13-60	104.0	- 21.0	1101
3S/11W-21D04 S	84.0**	11-24-59	74.0	10.0	1101
		4-13-60	69.6	14.4	
3S/11W-21M03 S	77.0	12-08-59	101.3	- 24.3	1101
		4-14-60	100.1	- 23.1	
3S/11W-21N04 S	77.0	12-08-59	89.8	- 12.8	1101
		4-14-60	84.1	- 7.1	
3S/11W-27G03 S	65.2	7-28-59	101.7	- 36.5	3102
		8-25-59	104.7	- 39.5	
		9-22-59	104.4	- 39.2	
		10-22-59	100.6	- 35.4	
		11-24-59	96.4	- 31.2	
		12-29-59	84.9	- 19.7	
		1-28-60	81.8	- 16.6	
		2-19-60	80.4	- 15.2	
		3-29-60	88.8	- 23.6	
		4-28-60	84.5	- 19.3	
		5-24-60	92.0	- 26.8	
3S/11W-27N01 S	58.3**	11-24-59	90.7	- 32.4	1101
		4-12-60	91.6	- 33.3	
3S/11W-27R02 S	65.1	7-28-59	111.2	- 46.1	3102
		8-25-59	109.4	- 44.3	
		9-22-59	103.3	- 38.2	
		10-22-59	96.6	- 31.5	
		11-24-59	93.3	- 28.2	

State Well Number	R P Elev., in feet	Date	Dist. R.P. to Water Surface, in feet	Water Surface Elev., in feet	Agency Supplying Data
COASTAL PLAIN LOS ANGELES CO					41100
CENTRAL BASIN PRESSURE AREA			41103		
3S/11W-27R02 S CONT.	65.1	12-29-59	85.9	- 20.8	3102
		1-28-60	83.6	- 18.5	
		2-19-60	81.2	- 16.1	
		3-29-60	87.0	- 21.9	
		4-28-60	93.4	- 28.3	
		5-24-60	101.7	- 36.6	
3S/11W-28B02 S	65.0	11-24-59	78.4	- 13.4	1101
		4-26-60	77.9	- 12.9	
3S/11W-28D02 S	74.0	12-08-59	101.3	- 27.3	1101
		4-14-60	99.0	- 25.0	
3S/11W-28D04 S	75.5	7-28-59	32.4	43.1	3102
		8-25-59	31.6	43.9	
		9-22-59	30.8	44.7	
		10-22-59	31.1	44.4	
		11-24-59	31.1	44.4	
		12-29-59	30.3	45.2	
		1-28-60	30.2	45.3	
		2-19-60	30.0	45.5	
		3-29-60	30.4	45.1	
		4-28-60	30.7	44.8	
		5-24-60	30.6	44.9	
3S/11W-28D06 S	74.0**	7-28-59	98.8	- 24.8	3102
		8-25-59	99.1	- 25.1	
		9-22-59	99.7	- 25.7	
		11-24-59	89.0	- 15.0	
		12-29-59	86.2	- 12.2	
		1-28-60	87.6*	- 13.6	
		2-19-60	85.1	- 11.1	
		3-29-60	88.2	- 14.2	
		4-28-60	89.6	- 15.6	
		5-24-60	90.9	- 16.9	
3S/11W-28E02 S	69.0	12-08-59	86.5	- 17.5	1101
		4-14-60	84.7	- 15.7	
3S/11W-28E03 S	67.0	12-08-59	83.5	- 16.5	1101
		4-14-60	85.5	- 18.5	
3S/11W-28K01 S	64.0	11-24-59	79.4	- 15.4	1101
		4-12-60	80.9	- 16.9	
3S/11W-28L01 S	67.0	11-24-59	96.4	- 29.4	1101

* Questionable Measurement
** Approximate Reference Point Elevation

GROUND WATER LEVELS AT WELLS

State Well Number	R.P. Elev., in feet	Date	Dist. R.P. to Water Surface, in feet	Water Surface Elev., in feet	Agency Supplying Data
COASTAL PLAIN LOS ANGELES CO					41100
CENTRAL BASIN PRESSURE AREA			41103		
3S/11W-28L01 S	67.0	4-12-60	92.0	- 25.0	1101
3S/11W-28N01 S	63.0	7-16-59	90.4	- 27.4	1101
		8-06-59	92.0	- 29.0	
		8-27-59	89.5	- 26.5	
		9-17-59	91.3	- 28.3	
		10-08-59	89.1	- 26.1	
		10-29-59	88.7	- 25.7	
		11-19-59	87.6	- 24.6	
		12-10-59	85.2	- 22.2	
		12-31-59	81.3	- 18.3	
		1-21-60	80.4	- 17.4	
		2-11-60	79.2	- 16.2	
		3-03-60	78.3	- 15.3	
		3-24-60	81.0	- 18.0	
		4-14-60	85.6	- 22.6	
		5-05-60	81.8	- 18.8	
		5-26-60	88.7*	- 25.7	
3S/11W-28P02 S	61.7	7-28-59	83.9	- 22.2	3102
		8-25-59	84.7	- 23.0	
		9-22-59	84.2	- 22.5	
		10-22-59	82.1	- 20.4	
		11-24-59	81.9	- 20.2	
		12-29-59	77.6	- 15.9	
		1-28-60	77.8	- 16.1	
		2-19-60	74.6	- 12.9	
		3-29-60	77.3	- 15.6	
		4-28-60	78.4	- 16.7	
		5-24-60	79.2	- 17.5	
3S/11W-29E03 S	68.0	12-04-59	94.4	- 26.4	1101
		4-14-60	93.5	- 25.5	
3S/11W-29R01 S	67.0	11-24-59	95.5	- 28.5	1101
		4-12-60	94.1*	- 27.1	
3S/11W-29R02 S	58.0	12-08-59	80.0	- 22.0	1101
		4-14-60	82.6	- 24.6	
3S/11W-30D01 S	71.0	12-04-59	81.6	- 10.6	1101
		4-14-60	81.4	- 10.4	
3S/11W-30E02 S	68.0**	11-27-59	73.2	- 5.2	1101
		4-19-60	77.8	- 9.8	
3S/11W-30K02 S	66.0**	12-04-59	96.1*	- 30.1	1101

State Well Number	R.P. Elev., in feet	Date	Dist. R.P. to Water Surface, in feet	Water Surface Elev., in feet	Agency Supplying Data
COASTAL PLAIN LOS ANGELES CO					41100
CENTRAL BASIN PRESSURE AREA			41103		
3S/11W-30K02 S	66.0**	4-14-60	94.3	- 28.3	1101
3S/11W-30P01 S	60.5**	11-30-59	8.6	51.9	1101
3S/11W-31C01 S	58.3	7-16-59	87.8	- 29.5	1101
	57.9	7-28-59	85.1*	- 27.2	3102
	58.3	8-06-59	87.8	- 29.5	1101
	57.9	8-25-59	86.4*	- 28.5	3102
	58.3	8-27-59	86.1	- 27.8	1101
		9-17-59	83.3	- 25.0	
	57.9	9-22-59	82.9	- 25.0	3102
	58.3	10-08-59	82.4	- 24.1	1101
	57.9	10-22-59	79.8*	- 21.9	3102
	58.3	10-29-59	78.8	- 20.5	1101
		11-19-59	77.2	- 18.9	
	57.9	11-24-59	76.2	- 18.3	3102
	58.3	11-30-59	76.0	- 17.7	1101
		12-10-59	74.2	- 15.9	
	57.9	12-29-59	70.3	- 12.4	3102
	58.3	12-31-59	69.8	- 11.5	1101
		1-21-60	68.0	- 9.7	
	57.9	1-28-60	67.6*	- 9.7	3102
	58.3	2-11-60	67.0	- 8.7	1101
	57.9	2-19-60	65.3	- 7.4	3102
	58.3	3-03-60	67.6	- 9.3	1101
		3-24-60	75.4	- 17.1	
	57.9	3-29-60	73.1*	- 15.2	3102
	58.3	4-14-60	77.6	- 19.3	1101
	57.9	4-28-60	77.6*	- 19.7	3102
	58.3	5-05-60	73.5	- 15.2	1101
	57.9	5-24-60	82.1	- 24.2	3102
3S/11W-31M03 S	54.0**	8-15-59	98.0*	- 44.0	1101
		9-15-59	94.0*	- 40.0	
		10-15-59	91.0*	- 37.0	
		11-15-59	85.0*	- 31.0	
		12-15-59	84.0*	- 30.0	
		1-15-60	76.0*	- 22.0	
		2-21-60	80.0*	- 26.0	
		3-07-60	73.0*	- 19.0	
3S/11W-31P01 S	48.0	12-08-59	71.1	- 23.1	1101
		4-14-60	74.4	- 26.4	
3S/11W-32A01 S	60.5	11-24-59	83.4	- 22.9	1101
		4-12-60	81.1	- 20.6	

* Questionable Measurement
** Approximate Reference Point Elevation

GROUND WATER LEVELS AT WELLS

COASTAL PLAIN LOS ANGELES CO 41100

CENTRAL BASIN PRESSURE AREA 41103

State Well Number	R.P. Elev., in feet	Date	Dist. R.P. to Water Surface, in feet	Water Surface Elev., in feet	Agency Supplying Data
3S/11W-32K02 S	52.0	12-08-59	76.1	- 24.1	1101
		4-18-60	76.7	- 24.7	
3S/11W-32R03 S	47.2	7-16-59	85.5	- 38.3	1101
		7-28-59	85.4	- 38.2	3102
		8-06-59	87.0	- 39.8	1101
		8-25-59	85.7	- 38.5	3102
		8-27-59	86.8	- 39.6	1101
		9-17-59	85.1	- 37.9	
		9-22-59	82.6	- 35.4	3102
		10-08-59	83.2	- 36.0	1101
		10-22-59	78.2	- 31.0	3102
		10-29-59	81.0	- 33.8	1101
		11-19-59	75.9	- 28.7	
		11-24-59	73.2	- 26.0	3102
		12-10-59	72.6	- 25.4	1101
		12-29-59	66.1	- 18.9	3102
		12-31-59	66.3	- 19.1	1101
		1-21-60	64.0	- 16.8	
		1-28-60	62.6	- 15.4	3102
		2-11-60	62.9	- 15.7	1101
		2-19-60	61.6	- 14.4	3102
		3-03-60	62.5	- 15.3	1101
		3-24-60	70.3	- 23.1	
		3-29-60	67.3	- 20.1	3102
		4-14-60	77.2	- 30.0	1101
		4-28-60	74.5	- 27.3	3102
		5-05-60	70.9	- 23.7	1101
		5-24-60	77.3	- 30.1	3102
		5-26-60	80.2	- 33.0	1101
3S/11W-32R04 S	48.0	11-24-59	74.0	- 26.0	1101
		4-12-60	75.9	- 27.9	
3S/11W-33B02 S	58.0	11-24-59	79.2	- 21.2	1101
		4-12-60	83.2	- 25.2	
3S/12W-04N01 S	107.0**	7-07-59	85.0*	22.0	1101
		8-15-59	90.0*	17.0	
		9-15-59	90.0*	17.0	
		10-15-59	90.0*	17.0	
		11-15-59	90.0*	17.0	
		12-15-59	90.0*	17.0	
		1-15-60	91.0*	16.0	
		2-15-60	90.0*	17.0	
		3-15-60	91.0*	16.0	

COASTAL PLAIN LOS ANGELES CO 41100

CENTRAL BASIN PRESSURE AREA 41103

State Well Number	R.P. Elev., in feet	Date	Dist. R.P. to Water Surface, in feet	Water Surface Elev., in feet	Agency Supplying Data
3S/12W-04N01 S	107.0**	4-15-60	90.0*	17.0	1101
3S/12W-04P01 S	110.0**	7-14-59	94.2	15.8	1101
		8-11-59	95.1	14.9	
		9-25-59	94.8	15.2	
		10-13-59	95.0	15.0	
		10-26-59	95.2	14.8	
		11-09-59	95.0	15.0	
		11-24-59	95.9	14.1	
		12-07-59	95.0	15.0	
		12-22-59	95.3	14.7	
		1-04-60	95.2	14.8	
		1-18-60	95.0	15.0	
		2-01-60	94.9	15.1	
		2-15-60	94.9	15.1	
		3-01-60	94.5	15.5	
		3-14-60	94.7	15.3	
		3-28-60	94.2	15.8	
		4-11-60	94.6	15.4	
		4-25-60	94.9	15.1	
		5-09-60	95.2	14.8	
		6-06-60	95.9	14.1	
3S/12W-05A01 S	110.0	8-03-59	142.0*	- 32.0	1101
		8-31-59	138.0*	- 28.0	
		9-28-59	138.0*	- 28.0	
		11-03-59	137.0*	- 27.0	
		11-30-59	135.0*	- 25.0	
		1-04-60	130.0*	- 20.0	
		2-01-60	128.0*	- 18.0	
		2-29-60	124.0*	- 14.0	
		3-28-60	128.0*	- 18.0	
		5-02-60	131.0*	- 21.0	
3S/12W-05B06 S	109.5	8-03-59	90.0*	19.5	1101
		8-31-59	90.0*	19.5	
		9-28-59	90.0*	19.5	
		11-03-59	91.0*	18.5	
		11-30-59	91.0*	18.5	
		1-04-60	91.0*	18.5	
		2-01-60	91.0*	18.5	
		2-29-60	90.0*	19.5	
		3-28-60	90.0*	19.5	
		5-02-60	91.0*	18.5	
3S/12W-05D02 S	107.0	7-13-59	94.7	12.3	1101

* Questionable Measurement

** Approximate Reference Point Elevation

GROUND WATER LEVELS AT WELLS

State Well Number	R P Elev in feet	Date	Dist. R.P. to Water Surface, in feet	Water Surface Elev., in feet	Agency Supplying Data
COASTAL PLAIN LOS ANGELES CO					41100
CENTRAL BASIN PRESSURE AREA			41103		
3S/12W-05D02 S CONT.	107.0	8-10-59	97.5	9.5	1101
		9-15-59	97.7	9.3	
		9-28-59	95.0	12.0	
		10-13-59	95.3	11.7	
		10-26-59	95.3	11.7	
		11-09-59	95.0	12.0	
		11-23-59	95.1	11.9	
		12-07-59	94.8	12.2	
		12-22-59	94.2	12.8	
		1-04-60	93.8	13.2	
		1-18-60	93.6	13.4	
		2-01-60	93.5	13.5	
		2-15-60	93.1	13.9	
		3-01-60	92.8	14.2	
		3-14-60	93.0	14.0	
		3-28-60	93.6	13.4	
		4-11-60	94.1	12.9	
		4-25-60	94.8	12.2	
		5-09-60	94.4	12.6	
		6-06-60	95.4	11.6	
3S/12W-05H06 S	105.7	7-14-59	87.0	18.7	1101
		8-10-59	87.1	18.6	
		9-15-59	86.6	19.1	
		9-28-59	89.9	15.8	
		10-13-59	87.5	18.2	
		10-26-59	88.0	17.7	
		11-09-59	88.0	17.7	
		11-23-59	87.8	17.9	
		12-07-59	87.8	17.9	
		12-22-59	87.9	17.8	
		1-04-60	87.8	17.9	
		1-18-60	88.2	17.5	
		2-01-60	87.7	18.0	
		2-15-60	88.0	17.7	
		3-01-60	87.7	18.0	
		3-14-60	87.8	17.9	
		3-28-60	87.8	17.9	
3S/12W-05M01 S	100.0	8-03-59	136.0*	- 36.0	1101
		8-17-59	140.0*	- 40.0	
		8-31-59	135.0*	- 35.0	
		9-28-59	132.0*	- 32.0	
		11-03-59	128.0*	- 28.0	
		11-30-59	128.0*	- 28.0	
		1-04-60	122.0*	- 22.0	

State Well Number	R P Elev. in feet	Date	Dist. R.P. to Water Surface, in feet	Water Surface Elev., in feet	Agency Supplying Data
COASTAL PLAIN LOS ANGELES CO					41100
CENTRAL BASIN PRESSURE AREA			41103		
3S/12W-05M01 S CONT.	100.0	2-01-60	122.0*	- 22.0	1101
		2-29-60	117.0*	- 17.0	
		3-28-60	121.0*	- 21.0	
		5-02-60	124.0*	- 24.0	
3S/12W-05R01 S	103.0**	8-15-59	134.0*	- 31.0	1101
		9-15-59	134.0*	- 31.0	
		10-15-59	132.0*	- 29.0	
		11-15-59	130.0*	- 27.0	
		12-15-59	128.0*	- 25.0	
		1-15-60	123.0*	- 20.0	
		2-23-60	118.0*	- 15.0	
		3-15-60	119.0*	- 16.0	
		4-01-60	118.0*	- 15.0	
		4-15-60	134.0*	- 31.0	
3S/12W-06A02 S	104.2	12-08-59	12.9	91.3	1101
		4-20-60	18.0	86.2	
3S/12W-06B03 S	103.0	7-01-59	144.0*	- 41.0	1101
		7-15-59	147.0*	- 44.0	
		8-01-59	150.0*	- 47.0	
		8-15-59	150.0*	- 47.0	
		9-01-59	146.0*	- 43.0	
		9-15-59	146.0*	- 43.0	
		10-01-59	143.0*	- 40.0	
		10-15-59	142.0*	- 39.0	
		11-01-59	140.0*	- 37.0	
		11-15-59	139.0*	- 36.0	
		12-01-59	139.0*	- 36.0	
		12-15-59	135.0*	- 32.0	
		1-15-60	130.0*	- 27.0	
		2-01-60	130.0*	- 27.0	
		2-15-60	128.0*	- 25.0	
		3-01-60	128.0*	- 25.0	
		3-15-60	130.0*	- 27.0	
		4-01-60	139.0*	- 36.0	
		4-15-60	139.0*	- 36.0	
		5-01-60	134.0*	- 31.0	
3S/12W-06D01 S	109.0	7-01-59	140.0*	- 31.0	1101
		7-15-59	143.0*	- 34.0	
		8-01-59	147.0*	- 38.0	
		8-15-59	146.0*	- 37.0	
		9-01-59	145.0*	- 36.0	
		9-15-59	144.0*	- 35.0	

* Questionable Measurement
** Approximate Reference Point Elevation

GROUND WATER LEVELS AT WELLS

State Well Number	R.P. Elev., in feet	Date	Dist. R.P. to Water Surface, in feet	Water Surface Elev., in feet	Agency Supplying Data
COASTAL PLAIN LOS ANGELES CO					41100
CENTRAL BASIN PRESSURE AREA			41103		
3S/12W-06D01 S CONT.	109.0	10-01-59	141.0*	- 32.0	1101
		10-15-59	140.0*	- 31.0	
		11-01-59	138.0*	- 29.0	
		11-15-59	138.0*	- 29.0	
		12-01-59	139.0*	- 30.0	
		12-15-59	138.0*	- 29.0	
		1-01-60	128.0*	- 19.0	
		1-15-60	124.0*	- 15.0	
		2-01-60	118.0*	- 9.0	
		2-15-60	116.0*	- 7.0	
		3-01-60	119.0*	- 10.0	
		3-15-60	121.0*	- 12.0	
		4-01-60	131.0*	- 22.0	
		4-15-60	134.0*	- 25.0	
		5-01-60	128.0*	- 19.0	
3S/12W-06D02 S	109.0	7-01-59	144.0*	- 35.0	1101
		7-15-59	145.0*	- 36.0	
		8-01-59	149.0*	- 40.0	
		8-15-59	145.0*	- 36.0	
		9-01-59	145.0*	- 36.0	
		9-15-59	145.0*	- 36.0	
		10-01-59	145.0*	- 36.0	
		10-15-59	143.0*	- 34.0	
		11-01-59	142.0*	- 33.0	
		11-15-59	141.0*	- 32.0	
		12-01-59	140.0*	- 31.0	
		12-15-59	137.0*	- 28.0	
		1-01-60	133.0*	- 24.0	
		1-15-60	132.0*	- 23.0	
		2-01-60	133.0*	- 24.0	
		2-15-60	132.0*	- 23.0	
		3-01-60	130.0*	- 21.0	
		3-15-60	130.0*	- 21.0	
		4-01-60	141.0*	- 32.0	
		4-15-60	139.0*	- 30.0	
		5-01-60	137.0*	- 28.0	
3S/12W-06D03 S	108.0	7-01-59	144.0*	- 36.0	1101
		7-15-59	152.0*	- 44.0	
		8-01-59	152.0*	- 44.0	
		8-15-59	154.0*	- 46.0	
		9-01-59	155.0*	- 47.0	
		9-15-59	151.0*	- 43.0	
		10-01-59	149.0*	- 41.0	
		10-15-59	148.0*	- 40.0	

State Well Number	R.P. Elev., in feet	Date	Dist. R.P. to Water Surface, in feet	Water Surface Elev., in feet	Agency Supplying Data
COASTAL PLAIN LOS ANGELES CO					41100
CENTRAL BASIN PRESSURE AREA			41103		
3S/12W-06D03 S CONT.	108.0	11-01-59	146.0*	- 38.0	1101
		11-15-59	148.0*	- 40.0	
		12-01-59	149.0*	- 41.0	
		12-15-59	142.0*	- 34.0	
		1-01-60	138.0*	- 30.0	
		1-15-60	136.0*	- 28.0	
		2-01-60	137.0*	- 29.0	
		2-15-60	132.0*	- 24.0	
		3-01-60	134.0*	- 26.0	
		3-15-60	140.0*	- 32.0	
		4-01-60	146.0*	- 38.0	
		4-15-60	145.0*	- 37.0	
		5-01-60	138.0*	- 30.0	
3S/12W-06D04 S	112.0	7-01-59	148.0*	- 36.0	1101
		7-15-59	152.0*	- 40.0	
		8-01-59	152.0*	- 40.0	
		8-15-59	150.0*	- 38.0	
		9-01-59	152.0*	- 40.0	
		9-15-59	152.0*	- 40.0	
		10-01-59	152.0*	- 40.0	
		10-15-59	150.0*	- 38.0	
		11-01-59	147.0*	- 35.0	
		11-15-59	147.0*	- 35.0	
		12-01-59	145.0*	- 33.0	
		12-15-59	141.0*	- 29.0	
		1-01-60	137.0*	- 25.0	
		1-15-60	137.0*	- 25.0	
		2-01-60	135.0*	- 23.0	
		2-15-60	134.0*	- 22.0	
		3-01-60	134.0*	- 22.0	
		3-15-60	136.0*	- 24.0	
		4-01-60	146.0*	- 34.0	
		4-15-60	147.0*	- 35.0	
		5-01-60	141.0*	- 29.0	
3S/12W-06E01 S	105.0	7-01-59	148.0*	- 43.0	1101
		7-15-59	153.0*	- 48.0	
		8-01-59	154.0*	- 49.0	
		8-15-59	151.0*	- 46.0	
		9-01-59	151.0*	- 46.0	
		9-15-59	152.0*	- 47.0	
		10-01-59	150.0*	- 45.0	
		10-15-59	148.0*	- 43.0	
		11-01-59	146.0*	- 41.0	
		11-15-59	143.0*	- 38.0	

* Questionable Measurement
** Approximate Reference Point Elevation

GROUND WATER LEVELS AT WELLS

State Well Number	R.P. Elev., in feet	Date	Dist. R.P. to Water Surface, in feet	Water Surface Elev., in feet	Agency Supplying Data
COASTAL PLAIN LOS ANGELES CO					41100
CENTRAL BASIN PRESSURE AREA			41103		
3S/12W-06E01 S CONT.	105.0	12-01-59	144.0*	- 39.0	1101
		12-15-59	142.0*	- 37.0	
		1-01-60	137.0*	- 32.0	
		1-15-60	136.0*	- 31.0	
		2-01-60	134.0*	- 29.0	
		2-15-60	136.0*	- 31.0	
		3-01-60	134.0*	- 29.0	
		3-15-60	135.0*	- 30.0	
		4-01-60	145.0*	- 40.0	
		4-15-60	146.0*	- 41.0	
		5-01-60	140.0*	- 35.0	
3S/12W-07C02 S	93.0	11-24-59	DRY		1101
		4-13-60	DRY		
3S/12W-07L02 S	87.0**	11-24-59	74.8*	12.2	1101
		4-13-60	74.2*	12.8	
3S/12W-07P02 S	83.0	12-14-59	117.3	- 34.3	1101
		4-20-60	117.2	- 34.2	
3S/12W-07Q04 S	84.6	12-08-59	DRY		1101
		4-20-60	DRY		
3S/12W-07Q05 S	83.8**	11-15-59	72.0	11.8	1101
		12-15-59	73.0	10.8	
		1-15-60	71.0	12.8	
		2-15-60	70.0	13.8	
		4-01-60	70.0	13.8	
		4-15-60	76.0	7.8	
		4-21-60	77.0	6.8	
3S/12W-08C01 S	98.3	7-13-59	78.8	19.5	1101
		8-10-59	79.0	19.3	
		9-07-59	79.8	18.5	
		9-22-59	79.1	19.2	
		10-12-59	78.8	19.5	
		10-26-59	78.6	19.7	
		11-09-59	78.9	19.4	
		11-23-59	78.6	19.7	
		11-24-59	79.4	18.9	
		12-07-59	78.4	19.9	
		12-21-59	78.2	20.1	
		1-04-60	78.2	20.1	
		1-18-60	77.8	20.5	
		2-01-60	77.4	20.9	

State Well Number	R.P. Elev., in feet	Date	Dist. R.P. to Water Surface, in feet	Water Surface Elev., in feet	Agency Supplying Data
COASTAL PLAIN LOS ANGELES CO					41100
CENTRAL BASIN PRESSURE AREA			41103		
3S/12W-08C01 S CONT.	98.3	2-15-60	77.4	20.9	1101
		2-29-60	77.5	20.8	
		3-14-60	77.4	20.9	
		3-28-60	77.8	20.5	
		4-11-60	78.1	20.2	
		4-13-60	78.4	19.9	
		4-25-60	78.8	19.5	
		5-09-60	78.4	19.9	
		5-23-60	79.2	19.1	
		6-06-60	79.0	19.3	
3S/12W-08C04 S	95.0	11-23-59	DRY		1101
		4-13-60	DRY		
3S/12W-08D01 S	96.0	8-03-59	84.0*	12.0	1101
		8-31-59	84.0*	12.0	
		9-28-59	83.0*	13.0	
		11-03-59	84.0*	12.0	
		11-30-59	83.0*	13.0	
		1-04-60	83.0*	13.0	
		2-01-60	82.0*	14.0	
		2-29-60	82.0*	14.0	
		3-28-60	83.0*	13.0	
		5-02-60	83.0*	13.0	
3S/12W-08D03 S	96.6	7-13-59	79.6	17.0	1101
		8-10-59	79.5	17.1	
		9-07-59	79.3	17.3	
		9-22-59	79.3	17.3	
		10-12-59	78.9	17.7	
		10-26-59	78.7	17.9	
		11-09-59	78.9	17.7	
		11-23-59	78.7	17.9	
		12-07-59	78.4	18.2	
		12-21-59	78.2	18.4	
		1-04-60	77.5	19.1	
		1-18-60	77.3	19.3	
		2-01-60	77.0	19.6	
		2-15-60	77.0	19.6	
		2-29-60	77.0	19.6	
		3-14-60	77.0	19.6	
		3-28-60	78.0	18.6	
		4-11-60	78.3	18.3	
		4-25-60	79.2	17.4	
		5-09-60	78.5	18.1	
		5-23-60	79.8	16.8	

* Questionable Measurement
** Approximate Reference Point Elevation

GROUND WATER LEVELS AT WELLS

State Well Number	R.P. Elev., in feet	Date	Dist. R.P. to Water Surface, in feet	Water Surface Elev., in feet	Agency Supplying Data
COASTAL PLAIN LOS ANGELES CO					41100
CENTRAL BASIN PRESSURE AREA			41103		
3S/12W-08D03 S	96.6	6-06-60	79.2	17.4	1101
3S/12W-08F01 S	88.8	12-14-59	112.5	- 23.7	1101
		4-18-60	117.7	- 28.9	
3S/12W-08L03 S	87.0	7-06-59	73.0	14.0	1101
		7-13-59	73.9	13.1	
		7-20-59	73.2	13.8	
		7-27-59	73.2	13.8	
		8-03-59	73.8	13.2	
		8-10-59	73.5	13.5	
		8-17-59	73.2	13.8	
		8-24-59	73.4	13.6	
		8-31-59	73.2	13.8	
		9-07-59	72.8	14.2	
		9-14-59	73.2	13.8	
		9-21-59	72.8	14.2	
		9-28-59	72.6	14.4	
		10-05-59	73.0	14.0	
		10-12-59	72.6	14.4	
		10-19-59	72.8	14.2	
		10-26-59	72.4	14.6	
		11-02-59	72.4	14.6	
		11-09-59	72.9	14.1	
		11-16-59	72.1	14.9	
		11-23-59	72.2	14.8	
		11-30-59	72.4	14.6	
		12-07-59	72.0	15.0	
		12-14-59	71.6	15.4	
		12-21-59	71.5	15.5	
		12-28-59	71.1	15.9	
		1-04-60	71.0	16.0	
		1-11-60	70.6	16.4	
		1-18-60	71.0	16.0	
		1-25-60	70.5	16.5	
		2-01-60	70.4	16.6	
		2-08-60	70.2	16.8	
		2-15-60	70.4	16.6	
		2-22-60	70.3	16.7	
		2-29-60	70.2	16.8	
		3-07-60	70.5	16.5	
		3-14-60	70.5	16.5	
		3-21-60	71.3	15.7	
		3-28-60	71.4	15.6	
		4-04-60	71.8	15.2	
		4-11-60	71.8	15.2	

State Well Number	R.P. Elev., in feet	Date	Dist. R.P. to Water Surface, in feet	Water Surface Elev., in feet	Agency Supplying Data
COASTAL PLAIN LOS ANGELES CO					41100
CENTRAL BASIN PRESSURE AREA			41103		
3S/12W-08L03 S CONT.	87.0	4-18-60	72.7	14.3	1101
		4-25-60	72.7	14.3	
		5-02-60	71.8	15.2	
		5-09-60	72.2	14.8	
		5-16-60	72.7	14.3	
		5-23-60	73.4	13.6	
		5-30-60	73.1	13.9	
		6-06-60	72.8	14.2	
3S/12W-08M02 S	88.0	7-07-59	83.0*	5.0	1101
		8-15-59	81.0*	7.0	
		9-15-59	83.0*	5.0	
		10-15-59	84.0*	4.0	
		11-15-59	81.0*	7.0	
		12-15-59	81.0*	7.0	
		1-15-60	78.0*	10.0	
		2-15-60	80.0*	8.0	
		3-15-60	79.0*	9.0	
		4-01-60	77.0*	11.0	
		4-15-60	80.0*	8.0	
3S/12W-09B02 S	107.0	7-06-59	125.4	- 18.4	1101
		7-13-59	131.7	- 24.7	
		7-20-59	127.9	- 20.9	
		7-27-59	128.6	- 21.6	
		8-03-59	129.8	- 22.8	
		8-10-59	130.0	- 23.0	
		8-17-59	130.1	- 23.1	
		8-24-59	131.4	- 24.4	
		8-31-59	128.2	- 21.2	
		9-07-59	126.8	19.8	
		9-14-59	130.6	- 23.6	
		9-21-59	126.7	- 19.7	
		9-28-59	126.1	- 19.1	
		10-05-59	129.1	- 22.1	
		10-12-59	126.6	- 19.6	
		10-19-59	126.6	19.6	
		10-26-59	125.6	18.6	
		11-02-59	124.4	- 17.4	
		11-09-59	128.1	- 21.1	
		11-16-59	125.3	- 18.3	
		11-23-59	125.7	- 18.7	
		11-30-59	126.7	- 19.7	
		12-07-59	126.5	- 19.5	
		12-14-59	123.7	- 16.7	
		12-21-59	123.2	- 16.2	

* Questionable Measurement

** Approximate Reference Point Elevation

GROUND WATER LEVELS AT WELLS

COASTAL PLAIN LOS ANGELES CO 41100

CENTRAL BASIN PRESSURE AREA 41103

State Well Number	R.P. Elev., in feet	Date	Dist. R.P. to Water Surface in feet	Water Surface Elev., in feet	Agency Supplying Data
3S/12W-09B02 S CONT.	107.0	12-28-59	118.9	- 11.9	1101
		1-04-60	119.1	- 12.1	
		1-11-60	118.6	- 11.6	
		1-18-60	118.4	- 11.4	
		1-25-60	117.9	- 10.9	
		2-01-60	119.2	- 12.2	
		2-08-60	116.7	- 9.7	
		2-15-60	116.8	- 9.8	
		2-22-60	116.2	- 9.2	
		2-29-60	116.2	- 9.2	
		3-07-60	115.0	- 8.0	
		3-14-60	117.5	- 10.5	
		3-21-60	121.3	- 14.3	
		3-28-60	119.9	- 12.9	
		4-04-60	124.1	- 17.1	
		4-11-60	124.0	- 17.0	
		4-18-60	126.4	- 19.4	
		4-25-60	126.4	- 19.4	
		5-02-60	123.4	- 16.4	
		5-09-60	125.9	- 18.9	
		5-16-60	126.8	- 19.8	
		5-23-60	128.7	- 21.7	
		5-30-60	124.9	- 17.9	
		6-06-60	128.2	- 21.2	
3S/12W-09D05 S	107.0**	8-15-59	131.0*	- 24.0	1101
		11-07-59	127.0*	- 20.0	
		12-15-59	127.0*	- 20.0	
		1-15-60	120.0*	- 13.0	
		2-15-60	118.0*	- 11.0	
		3-15-60	116.0*	- 9.0	
		4-01-60	117.0*	- 10.0	
		4-15-60	118.0*	- 11.0	
		4-21-60	118.0*	- 11.0	
3S/12W-09E03 S	99.5	8-04-59	98.0*	1.5	1101
		9-01-59	96.0*	3.5	
		9-28-59	96.0*	3.5	
		11-02-59	97.0*	2.5	
		12-01-59	95.0*	4.5	
		1-05-60	95.0*	4.5	
		2-03-60	95.0*	4.5	
		3-01-60	94.0*	5.5	
		3-29-60	95.0*	4.5	
		5-03-60	92.0*	7.5	
3S/12W-09G01 S	104.0**	8-03-59	140.0*	- 36.0	1101

COASTAL PLAIN LOS ANGELES CO 41100

CENTRAL BASIN PRESSURE AREA 41103

State Well Number	R.P. Elev. in feet	Date	Dist. R.P. to Water Surface. in feet	Water Surface Elev., in feet	Agency Supplying Data
3S/12W-09G01 S CONT.	104.0**	8-31-59	140.0*	- 36.0	1101
		9-28-59	136.0*	- 32.0	
		11-02-59	139.0*	- 35.0	
		11-30-59	135.0*	- 31.0	
		1-04-60	124.0*	- 20.0	
		2-02-60	122.0*	- 18.0	
		3-01-60	117.0*	- 13.0	
		3-29-60	121.0*	- 17.0	
		5-03-60	128.0*	- 24.0	
3S/12W-09G02 S	103.5	7-14-59	93.2	10.3	1101
		8-11-59	97.5	6.0	
		9-16-59	100.5	3.0	
		9-29-59	98.1	5.4	
		10-13-59	95.6	7.9	
		10-26-59	94.0	9.5	
		11-09-59	98.7	4.8	
		11-24-59	99.1	4.4	
		12-07-59	94.1	9.4	
		12-22-59	94.0	9.5	
		1-04-60	93.9	9.6	
		1-18-60	93.8	9.7	
		2-01-60	93.3	10.2	
		2-15-60	93.4	10.1	
		3-01-60	93.1	10.4	
		3-14-60	93.2	10.3	
		3-28-60	93.2	10.3	
		4-11-60	93.2	10.3	
		4-25-60	93.5	10.0	
		5-09-60	93.6	9.9	
		6-06-60	94.1	9.4	
3S/12W-10N03 S	96.0	8-04-59	130.0	- 34.0	1101
		8-31-59	130.0	- 34.0	
		9-28-59	128.0	- 32.0	
		11-02-59	124.0	- 28.0	
		11-30-59	124.0	- 28.0	
		1-04-60	118.0	- 22.0	
		2-01-60	115.0	- 19.0	
		3-01-60	111.0	- 15.0	
		3-29-60	115.0	- 19.0	
		5-03-60	131.0	- 35.0	
3S/12W-10Q03 S	97.0**	12-14-59	88.8	8.2	1101
3S/12W-11M11 S	104.3**	12-14-59	95.2	9.1	1101

* Questionable Measurement

** Approximate Reference Point Elevation

GROUND WATER LEVELS AT WELLS

State Well Number	R P Elev., in feet	Date	Dist. R.P. to Water Surface, in feet	Water Surface Elev., in feet	Agency Supplying Data
COASTAL PLAIN LOS ANGELES CO					41100
CENTRAL BASIN PRESSURE AREA			41103		
3S/12W-11M11 S	104.3**	4-19-60	95.8	8.5	1101
3S/12W-12E03 S	114.3	9-15-59	120.0*	- 5.7	1101
		10-15-59	120.0*	- 5.7	
		11-15-59	119.0*	- 4.7	
		12-15-59	118.0*	- 3.7	
		1-07-60	117.0*	- 2.7	
		4-21-60	119.0*	- 4.7	
3S/12W-13A02 S	105.0	7-07-59	126.0*	- 21.0	1101
		8-15-59	130.0*	- 25.0	
		9-15-59	130.0*	- 25.0	
		9-30-59	125.0*	- 20.0	
		10-15-59	126.0*	- 21.0	
		11-15-59	122.0*	- 17.0	
		12-15-59	121.0*	- 16.0	
		1-15-60	122.0*	- 17.0	
		1-30-60	117.0*	- 12.0	
		2-15-60	115.0*	- 10.0	
		3-15-60	117.0*	- 12.0	
		4-01-60	120.0*	- 15.0	
3S/12W-13B04 S	104.0	7-07-59	130.0*	- 26.0	1101
		8-28-59	139.0*	- 35.0	
		9-21-59	140.0*	- 36.0	
		10-07-59	132.0*	- 28.0	
		11-01-59	131.0*	- 27.0	
		12-15-59	130.0*	- 26.0	
		1-15-60	126.0*	- 22.0	
		2-15-60	123.0*	- 19.0	
		3-15-60	121.0*	- 17.0	
		4-01-60	122.0*	- 18.0	
		4-15-60	126.0*	- 22.0	
		4-21-60	124.0*	- 20.0	
3S/12W-13B06 S	105.0	7-07-59	130.0*	- 25.0	1101
		8-01-59	134.0*	- 29.0	
		9-15-59	134.0*	- 29.0	
		9-30-59	128.0*	- 23.0	
		10-15-59	130.0*	- 25.0	
		11-15-59	125.0*	- 20.0	
		12-15-59	125.0*	- 20.0	
		1-15-60	126.0*	- 21.0	
		2-15-60	120.0*	- 15.0	
		3-15-60	120.0*	- 15.0	
		4-01-60	122.0*	- 17.0	

State Well Number	R P Elev., in feet	Date	Dist. R.P. to Water Surface, in feet	Water Surface Elev., in feet	Agency Supplying Data
COASTAL PLAIN LOS ANGELES CO					41100
CENTRAL BASIN PRESSURE AREA			41103		
3S/12W-13F01 S	99.0	8-04-59	132.0*	- 33.0	1101
		9-01-59	130.0*	- 31.0	
		9-29-59	127.0*	- 28.0	
		11-03-59	124.0*	- 25.0	
		12-21-59	125.0*	- 26.0	
		1-05-60	121.0*	- 22.0	
		2-02-60	117.0*	- 18.0	
		3-02-60	114.0*	- 15.0	
		3-29-60	117.0*	- 18.0	
		5-03-60	122.0*	- 23.0	
3S/12W-13K03 S	89.0	11-24-59	104.9*	- 15.9	1101
		4-13-60	102.5*	- 13.5	
3S/12W-13L01 S	93.0	12-10-59	109.5	- 16.5	1101
		4-19-60	111.2	- 18.2	
3S/12W-13Q01 S	90.0	12-10-59	108.6	- 18.6	1101
		4-19-60	110.2	- 20.2	
3S/12W-14A04 S	97.0**	11-24-59	95.6	1.4	1101
		4-13-60	95.5	1.5	
3S/12W-14C06 S	97.5	8-04-59	126.0*	- 28.5	1101
		9-01-59	126.0*	- 28.5	
		9-29-59	124.0*	- 26.5	
		11-03-59	119.0*	- 21.5	
		12-01-59	119.0*	- 21.5	
		1-05-60	112.0*	- 14.5	
		2-02-60	109.0*	- 11.5	
		3-01-60	106.0*	- 8.5	
		3-29-60	108.0*	- 10.5	
		5-05-60	115.0*	- 17.5	
3S/12W-14F01 S	93.0	8-04-59	128.0*	- 35.0	1101
		9-01-59	126.0*	- 33.0	
		9-29-59	124.0*	- 31.0	
		11-03-59	119.0*	- 26.0	
		12-01-59	120.0*	- 27.0	
		1-05-60	112.0*	- 19.0	
		2-02-60	110.0*	- 17.0	
		3-01-60	108.0*	- 15.0	
		3-29-60	110.0*	- 17.0	
		5-03-60	115.0*	- 22.0	
3S/12W-14J01 S	90.0	8-04-59	126.0*	- 36.0	1101

* Questionable Measurement
** Approximate Reference Point Elevation

GROUND WATER LEVELS AT WELLS

COASTAL PLAIN LOS ANGELES CO — 41100

CENTRAL BASIN PRESSURE AREA — 41103

State Well Number	R.P. Elev., in feet	Date	Dist. R.P. to Water Surface, in feet	Water Surface Elev., in feet	Agency Supplying Data
3S/12W-14J01 S CONT.	90.0	9-01-59	124.0*	- 34.0	1101
		9-29-59	120.0*	- 30.0	
		11-03-59	116.0*	- 26.0	
		12-01-59	118.0*	- 28.0	
		1-05-60	108.0*	- 18.0	
		2-02-60	106.0*	- 16.0	
		3-01-60	102.0*	- 12.0	
		3-29-60	107.0*	- 17.0	
		5-03-60	102.0*	- 12.0	
3S/12W-15A03 S	94.0	8-04-59	116.0*	- 22.0	1101
		9-01-59	115.0*	- 21.0	
		9-29-59	113.0*	- 19.0	
		11-03-59	110.0*	- 16.0	
		12-01-59	109.0*	- 15.0	
		1-05-60	104.0*	- 10.0	
		2-02-60	103.0*	- 9.0	
		3-01-60	101.0*	- 7.0	
		3-29-60	103.0*	- 9.0	
		5-03-60	107.0*	- 13.0	
3S/12W-15M01 S	87.0**	7-16-59	86.7	0.3	1101
		8-06-59	86.7	0.3	
		8-27-59	85.6	1.4	
		9-17-59	83.1	3.9	
		10-08-59	82.7	4.3	
		10-29-59	82.1	4.9	
		11-19-59	81.8	5.2	
		12-10-59	81.6	5.4	
		12-31-59	82.3	4.7	
		1-21-60	80.2	6.8	
		2-11-60	79.8	7.2	
		3-03-60	79.5	7.5	
		3-24-60	80.2	6.8	
		4-14-60	81.7	5.3	
		5-05-60	81.0	6.0	
		5-26-60	82.8	4.2	
3S/12W-15N02 S	86.0	8-04-59	84.0*	2.0	1101
		9-01-59	86.0*	0.0	
		9-29-59	86.0*	0.0	
		11-03-59	85.0*	1.0	
		12-01-59	86.0*	0.0	
		1-05-60	85.0*	1.0	
		2-02-60	84.0*	2.0	
		3-01-60	84.0*	2.0	

COASTAL PLAIN LOS ANGELES CO — 41100

CENTRAL BASIN PRESSURE AREA — 41103

State Well Number	R.P. Elev., in feet	Date	Dist. R.P. to Water Surface, in feet	Water Surface Elev., in feet	Agency Supplying Data
3S/12W-15N02 S CONT.	86.0	3-29-60	83.0*	3.0	1101
		5-03-60	85.0*	1.0	
3S/12W-16F03 S	92.0**	8-04-59	85.0*	7.0	1101
		9-01-59	88.0*	4.0	
		9-29-59	85.0*	7.0	
		11-03-59	87.0*	5.0	
		12-01-59	88.0*	4.0	
		1-05-60	86.0*	6.0	
		2-02-60	85.0*	7.0	
		3-01-60	85.0*	7.0	
		3-29-60	85.0*	7.0	
		5-03-60	86.0*	6.0	
3S/12W-16H01 S	93.0	8-04-59	126.0*	- 33.0	1101
		9-01-59	126.0*	- 33.0	
		9-29-59	122.0*	- 29.0	
		11-03-59	118.0*	- 25.0	
		12-01-59	119.0*	- 26.0	
		1-05-60	112.0*	- 19.0	
		2-02-60	110.0*	- 17.0	
		3-01-60	108.0*	- 15.0	
		3-29-60	112.0*	- 19.0	
		5-03-60	116.0*	- 23.0	
3S/12W-17A01 S	87.0**	7-07-59	76.0*	11.0	1101
		8-15-59	80.0*	7.0	
		9-15-59	80.0*	7.0	
		10-15-59	80.0*	7.0	
		11-15-59	79.0*	8.0	
		12-15-59	79.0*	8.0	
		1-15-60	77.0*	10.0	
		2-15-60	75.0*	12.0	
		3-15-60	77.0*	10.0	
		4-01-60	77.0*	10.0	
		4-15-60	80.0*	7.0	
		4-21-60	80.0*	7.0	
3S/12W-17A02 S	87.0**	7-14-59	121.0*	- 34.0	1101
		8-26-59	120.0*	- 33.0	
		2-01-60	76.0*	11.0	
		2-18-60	104.0*	- 17.0	
		4-21-60	117.0*	- 30.0	
3S/12W-17K01 S	80.3	8-04-59	77.0*	3.3	1101
		9-01-59	76.0*	4.3	

* Questionable Measurement

** Approximate Reference Point Elevation

GROUND WATER LEVELS AT WELLS

State Well Number	R.P. Elev., in feet	Date	Dist. R.P. to Water Surface, in feet	Water Surface Elev., in feet	Agency Supplying Data
COASTAL PLAIN LOS ANGELES CO					41100
CENTRAL BASIN PRESSURE AREA			41103		
3S/12W-17K01 S CONT.	80.3	9-29-59	75.0*	5.3	1101
		11-03-59	74.0*	6.3	
		12-01-59	74.0*	6.3	
		1-05-60	73.0*	7.3	
		2-02-60	74.0*	6.3	
		3-01-60	74.0*	6.3	
		3-29-60	75.0*	5.3	
		5-03-60	76.0*	4.3	
3S/12W-17P03 S	77.0	11-27-59	DRY		1101
		4-13-60	DRY		
3S/12W-18H04 S	79.5	8-03-59	72.0*	7.5	1101
		8-31-59	71.0*	8.5	
		9-28-59	72.0*	7.5	
		11-02-59	71.0*	8.5	
		11-30-59	72.0*	7.5	
		1-04-60	71.0*	8.5	
		2-01-60	70.0*	9.5	
		2-29-60	69.0*	10.5	
		3-28-60	71.0*	8.5	
		5-02-60	72.0*	7.5	
3S/12W-18J02 S	78.0**	11-30-59	71.9	6.1	1101
3S/12W-18L01 S	71.5	8-03-59	72.0*	- 0.5	1101
		8-31-59	72.0*	- 0.5	
		9-28-59	70.0*	1.5	
		11-02-59	67.0*	4.5	
		11-30-59	70.0*	1.5	
		1-04-60	68.0*	3.5	
		2-01-60	68.0*	3.5	
		2-29-60	67.0*	4.5	
		3-28-60	69.0*	2.5	
		5-02-60	68.0*	3.5	
3S/12W-19C01 S	73.0	8-03-59	60.0*	13.0	1101
		8-31-59	59.0*	14.0	
		9-28-59	63.0*	10.0	
		11-02-59	56.0*	17.0	
		11-30-59	63.0*	10.0	
		1-04-60	61.0*	12.0	
		2-01-60	60.0*	13.0	
		2-29-60	60.0*	13.0	
		3-28-60	61.0*	12.0	
		5-02-60	62.0*	11.0	

State Well Number	R.P. Elev., in feet	Date	Dist. R.P. to Water Surface, in feet	Water Surface Elev., in feet	Agency Supplying Data
COASTAL PLAIN LOS ANGELES CO					41100
CENTRAL BASIN PRESSURE AREA			41103		
3S/12W-19C03 S	73.2	8-03-59	45.0*	28.2	1101
		8-31-59	45.0*	28.2	
		9-28-59	45.0*	28.2	
		11-02-59	40.0*	33.2	
		11-30-59	39.0*	34.2	
		1-04-60	36.0*	37.2	
		2-01-60	36.0*	37.2	
		2-29-60	36.0*	37.2	
		3-28-60	36.0*	37.2	
		5-02-60	37.0*	36.2	
3S/12W-19F06 S	71.0	11-27-59	DRY		1101
		4-13-60	DRY		
3S/12W-19G01 S	71.8	7-17-59	60.4	11.4	1101
		8-07-59	61.2	10.6	
		8-28-59	60.4	11.4	
		9-18-59	59.7	12.1	
		10-09-59	59.3	12.5	
		10-30-59	58.3	13.5	
		11-20-59	58.0	13.8	
		11-27-59	58.1	13.7	
		12-11-59	57.2	14.6	
		1-01-60	56.0	15.8	
		1-22-60	56.0	15.8	
		2-12-60	55.7	16.1	
		3-04-60	55.9	15.9	
		3-25-60	57.6	14.2	
		4-13-60	59.9	11.9	
		4-15-60	59.4	12.4	
		5-06-60	58.6	13.2	
		5-27-60	60.8	11.0	
3S/12W-19N01 S	66.0	11-27-59	59.2	6.8	1101
		4-19-60	59.0	7.0	
3S/12W-19P05 S	66.0	7-02-59	183.0*	- 117.0	1101
		7-23-59	183.0*	- 117.0	
		9-14-59	178.0*	- 112.0	
		10-16-59	180.0*	- 114.0	
		11-06-59	177.0*	- 111.0	
		11-23-59	115.0*	- 49.0	
		12-28-59	110.3	- 44.3	
		1-06-60	170.0*	- 104.0	
		1-22-60	110.0*	- 44.0	
		3-21-60	173.0*	- 107.0	

* Questionable Measurement
** Approximate Reference Point Elevation

GROUND WATER LEVELS AT WELLS

State Well Number	R P Elev. in feet	Date	Dist. R.P. to Water Surface, in feet	Water Surface Elev., in feet	Agency Supplying Data
COASTAL PLAIN LOS ANGELES CO					41100
CENTRAL BASIN PRESSURE AREA			41103		
3S/12W-19P05 S	66.0	4-07-60	176.0*	- 110.0	1101
3S/12W-19Q02 S	67.0	11-27-59	DRY		1101
		4-19-60	DRY		
3S/12W-19R02 S	68.0	8-04-59	76.0*	- 8.0	1101
3S/12W-19R03 S	67.0**	9-01-59	67.0*	0.0	1101
		9-29-59	64.0*	3.0	
		11-03-59	66.0*	1.0	
		12-01-59	67.0*	0.0	
		1-05-60	60.0*	7.0	
		2-02-60	63.0*	4.0	
		3-02-60	63.0*	4.0	
		3-29-60	65.0*	2.0	
		5-03-60	66.0*	1.0	
3S/12W-21B01 S	87.0	8-04-59	77.0*	10.0	1101
		9-01-59	76.0*	11.0	
		9-29-59	74.0*	13.0	
		11-03-59	74.0*	13.0	
		12-01-59	74.0*	13.0	
		1-05-60	73.0*	14.0	
		2-02-60	71.0*	16.0	
		3-01-60	71.0*	16.0	
		3-29-60	72.0*	15.0	
		5-03-60	73.0*	14.0	
3S/12W-21E01 S	78.0	8-04-59	82.0*	- 4.0	1101
		9-01-59	79.0*	- 1.0	
		9-29-59	77.0*	1.0	
		11-03-59	77.0*	1.0	
		12-01-59	78.0*	0.0	
		1-05-60	76.0*	2.0	
		2-02-60	75.0*	3.0	
		3-01-60	75.0*	3.0	
		3-29-60	75.0*	3.0	
		5-03-60	77.0*	1.0	
3S/12W-21G04 S	80.0**	11-27-59	76.1	3.9	1101
		4-19-60	76.0*	4.0	
3S/12W-21H01 S	78.0**	8-04-59	85.0*	- 7.0	1101
		9-01-59	82.0*	- 4.0	
		9-29-59	79.0*	- 1.0	
		11-03-59	79.0*	- 1.0	

State Well Number	R P Elev. in feet	Date	Dist. R.P. to Water Surface, in feet	Water Surface Elev., in feet	Agency Supplying Data
COASTAL PLAIN LOS ANGELES CO					41100
CENTRAL BASIN PRESSURE AREA			41103		
3S/12W-21H01 S CONT.	78.0**	12-01-59	80.0*	- 2.0	1101
		1-05-60	78.0*	0.0	
		2-02-60	76.0*	2.0	
		3-01-60	76.0*	2.0	
		3-29-60	76.0*	2.0	
		5-03-60	78.0*	0.0	
3S/12W-21Q01 S	71.0	7-17-59	110.2	- 39.2	1101
		8-07-59	111.0	- 40.0	
		9-18-59	107.8	- 36.8	
		10-09-59	106.4	- 35.4	
		10-30-59	102.5	- 31.5	
		11-20-59	100.7	- 29.7	
		12-11-59	97.9	- 26.9	
		1-01-60	92.0	- 21.0	
		1-22-60	91.4	- 20.4	
		2-12-60	88.4	- 17.4	
		3-04-60	88.2	- 17.2	
		3-25-60	93.7	- 22.7	
		4-15-60	101.5	- 30.5	
		5-06-60	98.2*	- 27.2	
		5-27-60	107.2	- 36.2	
3S/12W-21Q02 S	71.0	11-27-59	DRY		1101
		4-19-60	DRY		
3S/12W-21Q03 S	71.0	7-01-59	78.0*	- 7.0	1101
		8-01-59	75.0*	- 4.0	
		9-01-59	73.0*	- 2.0	
		10-01-59	67.0*	4.0	
		11-01-59	70.0*	1.0	
		12-01-59	68.0*	3.0	
		1-01-60	68.0*	3.0	
		2-01-60	67.0*	4.0	
		3-01-60	68.0*	3.0	
		4-01-60	70.0*	1.0	
3S/12W-22A01 S	87.0	8-04-59	128.0*	- 41.0	1101
		9-01-59	127.0*	- 40.0	
		9-29-59	123.0*	- 36.0	
		11-03-59	117.0*	- 30.0	
		12-01-59	116.0*	- 29.0	
		1-05-60	107.0*	- 20.0	
		2-02-60	106.0*	- 19.0	
		3-01-60	105.0*	- 18.0	
		3-29-60	109.0*	- 22.0	

* Questionable Measurement
** Approximate Reference Point Elevation

GROUND WATER LEVELS AT WELLS

COASTAL PLAIN LOS ANGELES CO — 41100

CENTRAL BASIN PRESSURE AREA — 41103

State Well Number	R P Elev., in feet	Date	Dist. R.P. to Water Surface, in feet	Water Surface Elev., in feet	Agency Supplying Data
3S/12W-22A01 S	87.0	5-03-60	115.0*	- 28.0	1101
3S/12W-22F01 S	77.0	7-01-59	80.0*	- 3.0	1101
		8-01-59	82.0*	- 5.0	
		9-01-59	79.0*	- 2.0	
		10-01-59	76.0*	1.0	
		11-01-59	75.0*	2.0	
		12-01-59	76.0*	1.0	
		1-01-60	72.0*	5.0	
		2-01-60	66.0*	11.0	
		3-02-60	65.0*	12.0	
		4-01-60	70.0*	7.0	
		5-01-60	74.0*	3.0	
3S/12W-22G02 S	82.0	7-01-59	112.0*	- 30.0	1101
		8-01-59	115.0*	- 33.0	
		9-01-59	112.0*	- 30.0	
		10-01-59	110.0*	- 28.0	
		11-01-59	105.0*	- 23.0	
		12-01-59	105.0*	- 23.0	
		1-01-60	95.0*	- 13.0	
		2-01-60	93.0*	- 11.0	
		3-01-60	90.0*	- 8.0	
		4-01-60	99.0*	- 17.0	
		5-01-60	100.0*	- 18.0	
3S/12W-22G03 S	81.0	7-01-59	82.0*	- 1.0	1101
		8-01-59	86.0*	- 5.0	
		9-01-59	84.0*	- 3.0	
		10-01-59	82.0*	- 1.0	
		11-01-59	79.0*	2.0	
		12-01-59	81.0*	0.0	
		1-01-60	74.0*	7.0	
		2-01-60	71.0*	10.0	
		3-01-60	70.0*	11.0	
		4-01-60	75.0*	6.0	
		5-01-60	77.0*	4.0	
3S/12W-22H01 S	82.0**	7-16-59	83.0	- 1.0	1101
		8-06-59	82.9	- 0.9	
		8-27-59	82.8	- 0.8	
		9-17-59	82.2	- 0.2	
		10-08-59	81.6	0.4	
		10-29-59	81.8	0.2	
		11-19-59	81.1	0.9	
		12-10-59	80.7	1.3	

COASTAL PLAIN LOS ANGELES CO — 41100

CENTRAL BASIN PRESSURE AREA — 41103

State Well Number	R P Elev., in feet	Date	Dist. R.P. to Water Surface, in feet	Water Surface Elev., in feet	Agency Supplying Data
3S/12W-22H01 S CONT.	82.0**	12-31-59	79.3	2.7	1101
		1-21-60	78.3	3.7	
		2-11-60	77.9	4.1	
		3-03-60	77.7	4.3	
		3-24-60	78.5	3.5	
		4-25-60	79.9	2.1	
		5-05-60	79.7	2.3	
		5-26-60	82.4	- 0.4	
3S/12W-22P02 S	76.0	7-01-59	84.0*	- 8.0	1101
		8-01-59	84.0*	- 8.0	
		9-01-59	83.0*	- 7.0	
		10-01-59	80.0*	- 4.0	
		11-01-59	83.0*	- 7.0	
		12-01-59	76.0*	0.0	
		1-01-60	76.0*	0.0	
		2-01-60	73.0*	3.0	
		3-01-60	78.0*	- 2.0	
		4-01-60	77.0*	- 1.0	
3S/12W-23B02 S	87.0	7-06-59	86.1	0.9	1101
		7-27-59	86.8	0.2	
		8-17-59	87.3	- 0.3	
		9-07-59	87.2	- 0.2	
		9-28-59	87.3	- 0.3	
		10-19-59	87.3	- 0.3	
		11-09-59	86.7	0.3	
		11-30-59	86.4	0.6	
		12-21-59	85.9	1.1	
		1-11-60	84.7	2.3	
		2-01-60	84.0	3.0	
		2-22-60	84.1	2.9	
		3-14-60	84.1	2.9	
		4-04-60	85.0	2.0	
		4-25-60	85.6	1.4	
		5-16-60	86.0	1.0	
		6-06-60	86.8	0.2	
3S/12W-23C03 S	86.5	7-13-59	93.0	- 6.5	1101
		8-03-59	97.4*	- 10.9	
		8-24-59	96.6	- 10.1	
		9-14-59	98.7*	- 12.2	
		10-05-59	99.6*	- 13.1	
		10-26-59	101.2*	- 14.7	
		11-16-59	101.6*	- 15.1	
		12-07-59	88.9	- 2.4	

* Questionable Measurement

** Approximate Reference Point Elevation

GROUND WATER LEVELS AT WELLS

State Well Number	R.P. Elev., in feet	Date	Dist. R.P. to Water Surface, in feet	Water Surface Elev., in feet	Agency Supplying Data
COASTAL PLAIN LOS ANGELES CO					41100
CENTRAL BASIN PRESSURE AREA			41103		
3S/12W-23C03 S CONT.	86.5	1-18-60	86.7	- 0.2	1101
		2-08-60	101.2*	- 14.7	
		2-29-60	87.9	- 1.4	
		3-21-60	87.5	- 1.0	
		4-11-60	88.0	- 1.5	
		5-02-60	91.2	- 4.7	
		5-23-60	92.8*	- 6.3	
3S/12W-23D02 S	85.0	11-24-59	DRY		1101
		4-13-60	DRY		
3S/12W-23D03 S	85.0	7-01-59	86.0*	- 1.0	1101
		8-01-59	89.0*	- 4.0	
		9-01-59	86.0*	- 1.0	
		10-01-59	85.0*	0.0	
		11-01-59	84.0*	1.0	
		12-01-59	84.0*	1.0	
		1-01-60	82.0*	3.0	
		2-01-60	79.0*	6.0	
		3-01-60	77.0*	8.0	
		4-01-60	83.0*	2.0	
		5-01-60	86.0*	- 1.0	
3S/12W-23E02 S	82.0	7-01-59	84.0*	- 2.0	1101
		8-01-59	87.0*	- 5.0	
		9-01-59	84.0*	- 2.0	
		10-01-59	85.0*	- 3.0	
		11-01-59	85.0*	- 3.0	
		12-01-59	86.0*	- 4.0	
		1-01-60	84.0*	- 2.0	
		2-01-60	81.0*	1.0	
		3-01-60	79.0*	3.0	
		4-01-60	84.0*	- 2.0	
		5-01-60	86.0*	- 4.0	
3S/12W-23E03 S	83.0**	8-04-59	85.0*	- 2.0	1101
		9-01-59	84.0*	- 1.0	
		9-29-59	84.0*	- 1.0	
		11-03-59	84.0*	- 1.0	
		12-01-59	83.0*	0.0	
		1-05-60	81.0*	2.0	
		2-02-60	79.0*	4.0	
		3-01-60	82.0*	1.0	
		3-29-60	80.0*	3.0	
		5-03-60	82.0*	1.0	
3S/12W-23R01 S	76.0	8-04-59	92.0*	- 16.0	1101

State Well Number	R.P. Elev., in feet	Date	Dist. R.P. to Water Surface, in feet	Water Surface Elev., in feet	Agency Supplying Data
COASTAL PLAIN LOS ANGELES CO					41100
CENTRAL BASIN PRESSURE AREA			41103		
3S/12W-23R01 S CONT.	76.0	9-01-59	90.0*	- 14.0	1101
		9-29-59	90.0*	- 14.0	
		11-03-59	88.0*	- 12.0	
		11-27-59	84.0	- 8.0	
		12-01-59	89.0*	- 13.0	
		1-05-60	85.0*	- 9.0	
		2-02-60	85.0*	- 9.0	
		3-01-60	83.0*	- 7.0	
		3-29-60	84.0*	- 8.0	
		4-19-60	82.0	- 6.0	
3S/12W-23R02 S	74.8**	11-27-59	DRY		1101
		4-19-60	DRY		
3S/12W-24B01 S	88.0	8-04-59	94.0*	- 6.0	1101
		9-01-59	94.0*	- 6.0	
		9-29-59	94.0*	- 6.0	
		11-03-59	94.0*	- 6.0	
		12-01-59	93.0*	- 5.0	
		1-05-60	92.0*	- 4.0	
		2-02-60	90.0*	- 2.0	
		3-01-60	91.0*	- 3.0	
		3-29-60	93.0*	- 5.0	
		5-03-60	94.0*	- 6.0	
3S/12W-24D01 S	86.0	8-04-59	96.0*	- 10.0	1101
		9-01-59	94.0*	- 8.0	
		9-29-59	91.0*	- 5.0	
		11-03-59	85.0*	1.0	
		12-01-59	87.0*	- 1.0	
		1-05-60	102.0*	- 16.0	
		2-02-60	100.0*	- 14.0	
		3-01-60	97.0*	- 11.0	
		3-29-60	100.0*	- 14.0	
		5-03-60	107.0*	- 21.0	
3S/12W-24D03 S	85.0**	12-10-59	93.4	- 8.4	1101
		4-19-60	94.6	- 9.6	
3S/12W-24D04 S	84.0	11-24-59	DRY		1101
		4-13-60	DRY		
3S/12W-24F01 S	77.0	8-04-59	90.0*	- 13.0	1101
		9-01-59	89.0*	- 12.0	
		9-29-59	89.0*	- 12.0	
		11-03-59	88.0*	- 11.0	

* Questionable Measurement
** Approximate Reference Point Elevation

GROUND WATER LEVELS AT WELLS

State Well Number	R.P. Elev., in feet	Date	Dist. R.P. to Water Surface, in feet	Water Surface Elev., in feet	Agency Supplying Data
COASTAL PLAIN LOS ANGELES CO					41100
CENTRAL BASIN PRESSURE AREA			41103		
3S/12W-24F01 S	77.0	12-01-59	87.0*	- 10.0	1101
CONT.		1-05-60	85.0*	- 8.0	
		2-02-60	84.0*	- 7.0	
		3-01-60	82.0*	- 5.0	
		3-29-60	84.0*	- 7.0	
		5-03-60	85.0*	- 8.0	
3S/12W-24K01 S	83.0	8-04-59	93.0*	- 10.0	1101
		9-01-59	94.0*	- 11.0	
		9-29-59	94.0*	- 11.0	
		11-03-59	93.0*	- 10.0	
		12-01-59	92.0*	- 9.0	
		1-05-60	92.0*	- 9.0	
		2-02-60	90.0*	- 7.0	
		3-01-60	91.0*	- 8.0	
		3-29-60	91.0*	- 8.0	
		5-03-60	92.0*	- 9.0	
3S/12W-24R01 S	74.0	11-27-59	DRY		1101
		4-19-60	DRY		
3S/12W-25N03 S	63.0	11-30-59	DRY		1101
		4-19-60	DRY		
3S/12W-25P01 S	64.0	12-04-59	77.1*	- 13.1	1101
		4-14-60	78.9	- 14.9	
3S/12W-26C02 S	75.0	7-01-59	118.0*	- 43.0	1101
		8-01-59	120.0*	- 45.0	
		9-01-59	118.0*	- 43.0	
		10-01-59	116.0*	- 41.0	
		11-01-59	110.0*	- 35.0	
		12-01-59	110.0*	- 35.0	
		1-01-60	101.0*	- 26.0	
		2-01-60	98.0*	- 23.0	
		3-02-60	97.0*	- 22.0	
		4-01-60	104.0*	- 29.0	
		5-01-60	108.0*	- 33.0	
3S/12W-26D03 S	74.0	1-06-60	96.1	- 22.1	1101
		3-02-60	91.8	- 17.8	
		4-12-60	100.2	- 26.2	
		5-03-60	104.5	- 30.5	
		6-08-60	108.2	- 34.2	
3S/12W-26J01 S	73.0	12-04-59	81.7*	- 8.7	1101

State Well Number	R.P. Elev., in feet	Date	Dist. R.P. to Water Surface, in feet	Water Surface Elev., in feet	Agency Supplying Data
COASTAL PLAIN LOS ANGELES CO					41100
CENTRAL BASIN PRESSURE AREA			41103		
3S/12W-26J01 S	73.0	4-14-60	82.8*	- 9.8	1101
3S/12W-26K01 S	66.0	12-04-59	78.8*	- 12.8	1101
		4-14-60	79.4	- 13.4	
3S/12W-26L01 S	68.0	7-01-59	87.0*	- 19.0	1101
		8-01-59	89.0*	- 21.0	
		9-01-59	85.0*	- 17.0	
		10-01-59	84.0*	- 16.0	
		11-01-59	81.0*	- 13.0	
		12-01-59	82.0*	- 14.0	
		1-01-60	80.0*	- 12.0	
		2-01-60	78.0*	- 10.0	
		3-01-60	74.0*	- 6.0	
		4-01-60	78.0*	- 10.0	
		5-01-60	81.0*	- 13.0	
3S/12W-26N02 S	65.0**	7-01-59	80.0*	- 15.0	1101
		8-01-59	84.0*	- 19.0	
		9-01-59	82.0*	- 17.0	
		10-01-59	79.0*	- 14.0	
		11-01-59	76.0*	- 11.0	
		12-01-59	81.0*	- 16.0	
		1-01-60	72.0*	- 7.0	
		2-01-60	70.0*	- 5.0	
		3-02-60	69.0*	- 4.0	
		4-01-60	74.0*	- 9.0	
		5-01-60	74.0*	- 9.0	
3S/12W-26N03 S	67.0	7-01-59	82.0*	- 15.0	1101
		8-01-59	86.0*	- 19.0	
		9-01-59	84.0*	- 17.0	
		10-01-59	81.0*	- 14.0	
		11-01-59	78.0*	- 11.0	
		12-01-59	83.0*	- 16.0	
		1-01-60	74.0*	- 7.0	
		2-02-60	72.0*	- 5.0	
		3-02-60	71.0*	- 4.0	
		4-01-60	76.0*	- 9.0	
		5-01-60	76.0*	- 9.0	
3S/12W-27C02 S	72.0	7-01-59	112.0*	- 40.0	1101
		8-01-59	115.0*	- 43.0	
		9-01-59	105.0*	- 33.0	
		10-01-59	106.0*	- 34.0	
		11-01-59	104.0*	- 32.0	

* Questionable Measurement
** Approximate Reference Point Elevation

GROUND WATER LEVELS AT WELLS

State Well Number	R.P. Elev., in feet	Date	Dist. R.P. to Water Surface, in feet	Water Surface Elev., in feet	Agency Supplying Data
COASTAL PLAIN LOS ANGELES CO					41100
CENTRAL BASIN PRESSURE AREA			41103		
3S/12W-27C02 S CONT.	72.0	12-01-59	93.0*	- 21.0	1101
		1-01-60	93.0*	- 21.0	
		2-01-60	90.0*	- 18.0	
		3-01-60	105.0*	- 33.0	
		4-01-60	105.0*	- 33.0	
3S/12W-27G01 S	73.0	7-01-59	84.0*	- 11.0	1101
		8-01-59	82.0*	- 9.0	
		9-01-59	82.0*	- 9.0	
		10-01-59	79.0*	- 6.0	
		11-01-59	79.0*	- 6.0	
		12-01-59	75.0*	- 2.0	
		1-01-60	94.0*	- 21.0	
		2-01-60	74.0*	- 1.0	
		3-01-60	78.0*	- 5.0	
		4-01-60	77.0*	- 4.0	
3S/12W-27H01 S	70.0	7-01-59	78.0*	- 8.0	1101
		8-01-59	79.0*	- 9.0	
		9-01-59	76.0*	- 6.0	
		10-01-59	75.0*	- 5.0	
		11-01-59	73.0*	- 3.0	
		12-01-59	76.0*	- 6.0	
		1-01-60	72.0*	- 2.0	
		2-01-60	68.0*	2.0	
		3-02-60	66.0*	4.0	
		4-01-60	71.0*	- 1.0	
		5-01-60	75.0*	- 5.0	
3S/12W-27M01 S	67.0	7-01-59	77.0*	- 10.0	1101
		8-01-59	71.0*	- 4.0	
		9-01-59	67.0*	0.0	
		10-01-59	67.0*	0.0	
		11-01-59	68.0*	- 1.0	
		12-01-59	62.0*	5.0	
		1-01-60	62.0*	5.0	
		2-01-60	61.0*	6.0	
		3-01-60	73.0*	- 6.0	
		4-01-60	65.0*	2.0	
3S/12W-27Q01 S	66.0	7-01-59	115.0*	- 49.0	1101
		8-01-59	118.0*	- 52.0	
		9-01-59	115.0*	- 49.0	
		10-01-59	115.0*	- 49.0	
		11-01-59	110.0*	- 44.0	
		12-01-59	110.0*	- 44.0	

State Well Number	R.P. Elev., in feet	Date	Dist. R.P. to Water Surface, in feet	Water Surface Elev., in feet	Agency Supplying Data
COASTAL PLAIN LOS ANGELES CO					41100
CENTRAL BASIN PRESSURE AREA			41103		
3S/12W-27Q01 S CONT.	66.0	1-01-60	102.0*	- 36.0	1101
		2-01-60	99.0*	- 33.0	
		3-01-60	97.0*	- 31.0	
		4-01-60	103.0*	- 37.0	
		5-01-60	112.0*	- 46.0	
3S/12W-27R01 S	62.0	7-01-59	110.0*	- 48.0	1101
		8-01-59	113.0*	- 51.0	
		9-01-59	111.0*	- 49.0	
		10-01-59	104.0*	- 42.0	
		11-01-59	101.0*	- 39.0	
		12-01-59	101.0*	- 39.0	
		1-01-60	88.0*	- 26.0	
		2-01-60	86.0*	- 24.0	
		3-02-60	85.0*	- 23.0	
		4-01-60	94.0*	- 32.0	
		5-01-60	97.0*	- 35.0	
3S/12W-28H02 S	67.0	7-01-59	77.0*	- 10.0	1101
		8-01-59	73.0*	- 6.0	
		9-01-59	70.0*	- 3.0	
		10-01-59	70.0*	- 3.0	
		11-01-59	71.0*	- 4.0	
		12-01-59	65.0*	2.0	
		1-01-60	65.0*	2.0	
		2-01-60	65.0*	2.0	
		3-01-60	66.0*	1.0	
		4-01-60	68.0*	- 1.0	
3S/12W-28H03 S	69.0	7-01-59	77.0*	- 8.0	1101
		8-01-59	73.0*	- 4.0	
		9-01-59	70.0*	- 1.0	
		10-01-59	70.0*	- 1.0	
		11-01-59	71.0*	- 2.0	
		12-01-59	65.0*	4.0	
		1-01-60	65.0*	4.0	
		2-01-60	65.0*	4.0	
		3-01-60	66.0*	3.0	
		4-01-60	68.0*	1.0	
3S/12W-28J02 S	64.0	7-01-59	67.0*	- 3.0	1101
		8-01-59	64.0*	0.0	
		9-01-59	57.0*	7.0	
		10-01-59	56.0*	8.0	
		11-01-59	59.0*	5.0	
		12-01-59	53.0*	11.0	

* Questionable Measurement
** Approximate Reference Point Elevation

GROUND WATER LEVELS AT WELLS

State Well Number	R.P. Elev., in feet	Date	Dist. R.P. to Water Surface, in feet	Water Surface Elev., in feet	Agency Supplying Data
COASTAL PLAIN LOS ANGELES CO					41100
CENTRAL BASIN PRESSURE AREA			41103		
3S/12W-28J02 S CONT.	64.0	1-01-60	53.0*	11.0	1101
		2-01-60	54.0*	10.0	
		3-01-60	63.0*	1.0	
		4-01-60	56.0*	8.0	
3S/12W-28P04 S	59.0	11-30-59	DRY		1101
		4-19-60	DRY		
3S/12W-28Q01 S	63.0	7-01-59	79.0*	- 16.0	1101
		8-01-59	72.0*	- 9.0	
		9-01-59	67.0*	- 4.0	
		10-01-59	65.0*	- 2.0	
		11-01-59	69.0*	- 6.0	
		12-01-59	63.0*	0.0	
		1-01-60	62.0*	1.0	
		2-01-60	62.0*	1.0	
		3-01-60	70.0*	- 7.0	
		4-01-60	65.0*	- 2.0	
3S/12W-29J01 S	64.0	7-17-59	65.1	- 1.1	1101
		8-07-59	64.6	- 0.6	
		8-28-59	64.2	- 0.2	
		9-18-59	62.1	1.9	
		10-09-59	60.5	3.5	
		10-30-59	59.8	4.2	
		11-20-59	57.8	6.2	
		12-11-59	58.0	6.0	
		1-01-60	54.4	9.6	
		1-22-60	54.0	10.0	
		2-12-60	54.5	9.5	
		3-04-60	54.8	9.2	
		3-25-60	57.3	6.7	
		4-15-60	59.3	4.7	
		5-06-60	56.9	7.1	
		5-27-60	59.6	4.4	
3S/12W-29M01 S	64.0	12-04-59	63.7	0.3	1101
		4-26-60	65.8	- 1.8	
3S/12W-29M02 S	64.0	12-04-59	62.7	1.3	1101
		4-26-60	61.5	2.5	
3S/12W-29N02 S	58.0	7-17-59	DRY		1101
		8-07-59	DRY		
		8-28-59	DRY		
		9-18-59	DRY		
COASTAL PLAIN LOS ANGELES CO					41100
CENTRAL BASIN PRESSURE AREA			41103		
3S/12W-29N02 S CONT.	58.0	10-09-59	DRY		1101
		10-30-59	DRY		
		11-20-59	DRY		
		12-11-59	DRY		
		1-01-60	DRY		
		1-22-60	DRY		
		3-04-60	DRY		
3S/12W-30C03 S	65.0	12-03-59	127.8	- 62.8	1101
		4-10-60	126.4	- 61.4	
3S/12W-30E01 S	60.0**	11-27-59	53.4	6.6	1101
		4-19-60	54.1	5.9	
3S/12W-30G01 S	60.5	12-04-59	51.2	9.3	1101
		4-18-60	53.5	7.0	
3S/12W-30K02 S	60.0	12-04-59	94.8	- 34.8	1101
		4-18-60	92.3	- 32.3	
3S/12W-30P03 S	57.0	11-30-59	DRY		1101
		4-19-60	DRY		
3S/12W-31E03 S	52.7	7-06-59	139.3	- 86.6	1101
		7-13-59	141.4	- 88.7	
		7-20-59	142.1	- 89.4	
		7-27-59	143.1	- 90.4	
		8-03-59	143.5	- 90.8	
		8-10-59	144.1	- 91.4	
		8-17-59	144.6	- 91.9	
		8-24-59	145.2	- 92.5	
		8-31-59	145.7	- 93.0	
		9-07-59	145.6	- 92.9	
		9-14-59	146.1	- 93.4	
		9-21-59	145.4	- 92.7	
		9-28-59	144.2	- 91.5	
		10-05-59	143.6	- 90.9	
		10-12-59	142.8	- 90.1	
		10-19-59	143.5	- 90.8	
		10-26-59	142.0	- 89.3	
		11-02-59	142.9	- 90.2	
		11-09-59	145.1	- 92.4	
		11-16-59	145.7	- 93.0	
		11-23-59	147.2	- 94.5	
		11-30-59	144.3	- 91.6	
		12-07-59	143.8	- 91.1	

* Questionable Measurement

** Approximate Reference Point Elevation

GROUND WATER LEVELS AT WELLS

State Well Number	R P Elev in feet	Date	Dist. R.P. to Water Surface, in feet	Water Surface Elev., in feet	Agency Supplying Data
COASTAL PLAIN LOS ANGELES CO					41100
CENTRAL BASIN PRESSURE AREA			41103		
3S/12W-31E03 S CONT.	52.7	12-14-59	142.7	- 90.0	1101
		12-21-59	141.9	- 89.2	
		12-28-59	139.6	- 86.9	
		1-04-60	139.1	- 86.4	
		1-11-60	138.2	- 85.5	
		1-18-60	136.8	- 84.1	
		1-25-60	135.4	- 82.7	
		2-01-60	135.3	- 82.6	
		2-08-60	134.1	- 81.4	
		2-15-60	135.0	- 82.3	
		2-22-60	135.2	- 82.5	
		2-29-60	134.8	- 82.1	
		3-07-60	136.6	- 83.9	
		3-14-60	139.0	- 86.3	
		3-21-60	142.1	- 89.4	
		3-28-60	139.4	- 86.7	
		4-04-60	141.4	- 88.7	
		4-11-60	140.8	- 88.1	
		4-18-60	138.9	- 86.2	
		4-25-60	138.3	- 85.6	
		5-02-60	138.0	- 85.3	
		5-09-60	137.2	- 84.5	
		5-16-60	137.3	- 84.6	
		5-23-60	136.8	- 84.1	
		5-30-60	137.7	- 85.0	
		6-06-60	137.1	- 84.4	
		6-13-60	139.3	- 86.6	
		6-20-60	140.4	- 87.7	
3S/12W-31G01 S	54.9	7-07-59	96.3	- 41.4	1101
		7-28-59	97.9	- 43.0	
		8-04-59	100.7	- 45.8	
		8-25-59	99.9	- 45.0	
		9-01-59	101.4	- 46.5	
		9-28-59	100.8	- 45.9	
		10-12-59	98.5	- 43.6	
		11-02-59	97.8	- 42.9	
		12-07-59	96.6	- 41.7	
		12-28-59	93.8	- 38.9	
		1-04-60	93.1	- 38.2	
		1-11-60	92.8	- 37.9	
		1-25-60	91.5	- 36.6	
		4-04-60	92.1	- 37.2	
		4-11-60	93.0	- 38.1	
		4-18-60	92.9	- 38.0	
		4-25-60	96.3	- 41.4	

State Well Number	R P Elev, in feet	Date	Dist. R.P. to Water Surface in feet	Water Surface Elev., in feet	Agency Supplying Data
COASTAL PLAIN LOS ANGELES CO					41100
CENTRAL BASIN PRESSURE AREA			41103		
3S/12W-32L01 S	53.2	7-01-59	42.0*	11.2	1101
		8-01-59	42.0*	11.2	
		5-10-60	38.5*	14.7	
3S/12W-32P01 S	50.0	12-04-59	59.6	- 9.6	1101
		4-18-60	58.2	- 8.2	
3S/12W-32Q01 S	51.6	11-30-59	50.3	1.3	1101
		4-20-60	49.1	2.5	
3S/12W-32R01 S	54.4	11-30-59	DRY		1101
		4-20-60	29.6	24.8	
3S/12W-33A01 S	63.0**	7-16-59	81.0*	- 18.0	1101
		8-14-59	80.0*	- 17.0	
		9-16-59	76.0*	- 13.0	
		10-13-59	73.0*	- 10.0	
		11-14-59	74.0*	- 11.0	
		12-15-59	72.0*	- 9.0	
		1-25-60	63.0*	0.0	
		2-06-60	64.0*	- 1.0	
		3-12-60	63.0*	0.0	
		4-17-60	68.0*	- 5.0	
3S/12W-33A03 S	62.0	12-04-59	103.3	- 41.3	1101
		4-14-60	101.1	- 39.1	
3S/12W-33A04 S	62.0	12-04-59	103.6	- 41.6	1101
		4-14-60	109.6	- 47.6	
3S/12W-33A05 S	62.0	7-01-59	68.0*	- 6.0	1101
		8-01-59	65.0*	- 3.0	
		9-01-59	60.0*	2.0	
		10-01-59	59.0*	3.0	
		11-01-59	61.0*	1.0	
		12-01-59	56.0*	6.0	
		1-01-60	60.0*	2.0	
		2-01-60	61.0*	1.0	
		3-01-60	63.0*	- 1.0	
		4-01-60	59.0*	3.0	
3S/12W-33A06 S	66.0	7-15-59	178.0*	- 112.0	1101
		8-28-59	183.0*	- 117.0	
		9-15-59	175.0*	- 109.0	
		10-15-59	172.0*	- 106.0	
		11-15-59	170.0*	- 104.0	

* Questionable Measurement
** Approximate Reference Point Elevation

GROUND WATER LEVELS AT WELLS

State Well Number	R.P. Elev., in feet	Date	Dist. R.P. to Water Surface, in feet	Water Surface Elev., in feet	Agency Supplying Data
COASTAL PLAIN LOS ANGELES CO					41100
CENTRAL BASIN PRESSURE AREA			41103		
3S/12W-33A06 S	66.0	12-31-59	160.0*	- 94.0	1101
CONT.		1-25-60	92.0	- 26.0	
		2-25-60	95.0	- 29.0	
		3-21-60	95.0	- 29.0	
		4-15-60	163.0*	- 97.0	
		4-30-60	162.0*	- 96.0	
3S/12W-33F02 S	57.0	11-30-59	50.6	6.4	1101
		4-19-60	51.6	5.4	
3S/12W-33G02 S	61.6**	8-01-59	112.0*	- 50.4	1101
		11-01-59	109.0*	- 47.4	
		12-01-59	98.0*	- 36.4	
		1-01-60	96.0*	- 34.4	
		2-01-60	95.0*	- 33.4	
		3-01-60	102.0*	- 40.4	
		4-01-60	109.0*	- 47.4	
3S/12W-33R01 S	48.0**	7-11-59	64.0*	- 16.0	1101
		8-16-59	65.0*	- 17.0	
		9-12-59	61.0*	- 13.0	
		10-10-59	59.0*	- 11.0	
		11-05-59	60.0*	- 12.0	
		12-09-59	61.0*	- 13.0	
		1-19-60	56.0*	- 8.0	
		2-10-60	52.0*	- 4.0	
		3-15-60	54.0*	- 6.0	
		4-01-60	54.0*	- 6.0	
		4-18-60	61.0*	- 13.0	
3S/12W-33R04 S	53.0	7-26-59	118.0*	- 65.0	1101
		8-18-59	120.0*	- 67.0	
		9-16-59	116.0*	- 63.0	
		10-20-59	113.0*	- 60.0	
		11-15-59	106.0*	- 53.0	
		12-10-59	102.0*	- 49.0	
		1-16-60	95.0*	- 42.0	
		2-12-60	91.0*	- 38.0	
		3-15-60	94.0*	- 41.0	
		4-20-60	114.0*	- 61.0	
3S/12W-34A01 S	63.0	11-30-59	DRY		1101
		4-19-60	DRY		
3S/12W-34C01 S	64.0	7-01-59	120.0*	- 56.0	1101
		8-01-59	111.0*	- 47.0	

State Well Number	R.P. Elev., in feet	Date	Dist. R.P. to Water Surface, in feet	Water Surface Elev., in feet	Agency Supplying Data
COASTAL PLAIN LOS ANGELES CO					41100
CENTRAL BASIN PRESSURE AREA			41103		
3S/12W-34C01 S	64.0	9-01-59	107.0*	- 43.0	1101
CONT.		10-01-59	103.0*	- 39.0	
		11-01-59	102.0*	- 38.0	
		12-01-59	93.0*	- 29.0	
		1-01-60	88.0*	- 24.0	
		2-01-60	86.0*	- 22.0	
		3-01-60	92.0*	- 28.0	
		4-01-60	95.0*	- 31.0	
3S/12W-34D01 S	63.0	7-01-59	70.0*	- 7.0	1101
		8-01-59	68.0*	- 5.0	
		9-01-59	68.0*	- 5.0	
		10-01-59	64.0*	- 1.0	
		11-01-59	67.0*	- 4.0	
		12-01-59	63.0*	0.0	
		1-01-60	58.0*	5.0	
		2-01-60	59.0*	4.0	
		3-01-60	68.0*	- 5.0	
		4-01-60	62.0*	1.0	
3S/12W-34F01 S	62.0	7-30-59	132.0*	- 70.0	1101
		8-17-59	129.0*	- 67.0	
		9-15-59	128.0*	- 66.0	
		10-16-59	123.0*	- 61.0	
		11-16-59	99.0*	- 37.0	
		12-31-59	91.0*	- 29.0	
		1-10-60	90.0*	- 28.0	
		2-10-60	85.0*	- 23.0	
		3-10-60	84.0*	- 22.0	
		4-10-60	95.0*	- 33.0	
3S/12W-34F03 S	64.0	7-15-59	83.0*	- 19.0	1101
		8-15-59	85.0*	- 21.0	
		9-15-59	82.0*	- 18.0	
		10-15-59	80.0*	- 16.0	
3S/12W-34G01 S	62.0**	7-17-59	98.0	- 36.0	1101
		8-07-59	99.3	- 37.3	
		8-28-59	98.6	- 36.6	
		9-18-59	95.8	- 33.8	
		10-09-59	93.4	- 31.4	
		10-30-59	91.0	- 29.0	
		11-20-59	88.9	- 26.9	
		12-11-59	86.8	- 24.8	
		1-01-60	81.4	- 19.4	
		1-22-60	79.7	- 17.7	

* Questionable Measurement
** Approximate Reference Point Elevation

GROUND WATER LEVELS AT WELLS

COASTAL PLAIN LOS ANGELES CO — 41100

CENTRAL BASIN PRESSURE AREA — 41103

State Well Number	R.P. Elev., in feet	Date	Dist. R.P. to Water Surface, in feet	Water Surface Elev., in feet	Agency Supplying Data
3S/12W-34G01 S CONT.	62.0**	2-12-60	77.9	- 15.9	1101
		3-04-60	77.8	- 15.8	
		3-25-60	81.4	- 19.4	
		4-15-60	87.4	- 25.4	
		5-06-60	88.6	- 26.6	
		5-27-60	96.3	- 34.3	
3S/12W-35C01 S	64.0	11-30-59	69.8	- 5.8	1101
		4-19-60	75.6	- 11.6	
3S/12W-35D02 S	62.0**	7-17-59	50.0	12.0	1101
		8-07-59	49.4	12.6	
		8-28-59	48.8	13.2	
		9-18-59	48.2	13.8	
		10-09-59	47.6	14.4	
		10-30-59	46.5	15.5	
		11-20-59	46.2	15.8	
		12-11-59	44.6	17.4	
		1-01-60	44.1	17.9	
		1-22-60	43.1	18.9	
		2-12-60	42.9	19.1	
		3-04-60	42.9	19.1	
		3-25-60	45.3	16.7	
		4-15-60	46.9	15.1	
		5-06-60	42.2	19.8	
		5-27-60	48.3	13.7	
3S/12W-35L02 S	57.0**	12-04-59	67.8	- 10.8	1101
		4-14-60	75.2	- 18.2	
3S/12W-35P01 S	56.2	11-30-59	DRY		1101
		4-20-60	DRY		
3S/12W-36C01 S	62.0	11-30-59	50.7	11.3	1101
		4-19-60	49.9	12.1	
3S/12W-36F01 S	60.0	12-16-59	74.2	- 14.2	1101
		4-26-60	75.0	- 15.0	
3S/13W-01G01 S	106.0	7-01-59	138.0*	- 32.0	1101
		7-15-59	141.0*	- 35.0	
		8-01-59	140.0*	- 34.0	
		8-15-59	141.0*	- 35.0	
		9-01-59	142.0*	- 36.0	
		9-15-59	140.0*	- 34.0	
		10-01-59	140.0*	- 34.0	

COASTAL PLAIN LOS ANGELES CO — 41100

CENTRAL BASIN PRESSURE AREA — 41103

State Well Number	R.P. Elev., in feet	Date	Dist. R.P. to Water Surface, in feet	Water Surface Elev., in feet	Agency Supplying Data
3S/13W-01G01 S CONT.	106.0	10-15-59	138.0*	- 32.0	1101
		11-01-59	135.0*	- 29.0	
		11-15-59	134.0*	- 28.0	
		12-01-59	134.0*	- 28.0	
		12-15-59	132.0*	- 26.0	
		1-01-60	128.0*	- 22.0	
		1-15-60	125.0*	- 19.0	
		2-01-60	127.0*	- 21.0	
		2-15-60	123.0*	- 17.0	
		3-01-60	124.0*	- 18.0	
		3-15-60	125.0*	- 19.0	
		4-01-60	132.0*	- 26.0	
		4-15-60	134.0*	- 28.0	
		5-01-60	130.0*	- 24.0	
3S/13W-01P03 S	94.0	11-24-59	DRY		1101
		4-13-60	DRY		
3S/13W-02A02 S	107.0	7-06-59	48.5	58.5	1101
		8-03-59	48.9	58.1	
		9-01-59	49.1	57.9	
		10-05-59	49.6	57.4	
		11-02-59	50.0	57.0	
		12-08-59	51.8	55.2	
		1-05-60	51.5	55.5	
		2-10-60	49.0	58.0	
		3-02-60	53.9	53.1	
		4-12-60	49.0	58.0	
		5-03-60	49.1	57.9	
		6-08-60	56.9	50.1	
3S/13W-02B01 S	100.0**	7-01-59	76.0*	24.0	1101
		7-15-59	79.0*	21.0	
		8-01-59	78.0*	22.0	
		8-15-59	78.0*	22.0	
		9-01-59	79.0*	21.0	
		9-15-59	79.0*	21.0	
		10-01-59	80.0*	20.0	
		10-15-59	80.0*	20.0	
		11-01-59	80.0*	20.0	
		11-15-59	80.0*	20.0	
		12-01-59	80.0*	20.0	
		12-15-59	80.0*	20.0	
		1-01-60	79.0*	21.0	
		1-15-60	79.0*	21.0	
		2-01-60	79.0*	21.0	

* Questionable Measurement
** Approximate Reference Point Elevation

GROUND WATER LEVELS AT WELLS

State Well Number	R.P. Elev., in feet	Date	Dist. R.P. to Water Surface, in feet	Water Surface Elev., in feet	Agency Supplying Data
COASTAL PLAIN LOS ANGELES CO					41100
CENTRAL BASIN PRESSURE AREA			41103		
3S/13W-02B01 S CONT.	100.0**	2-15-60	79.0*	21.0	1101
		3-01-60	80.0*	20.0	
		3-15-60	81.0*	19.0	
		4-01-60	80.0*	20.0	
		4-15-60	80.0*	20.0	
3S/13W-02M01 S	98.7	7-06-59	73.3	25.4	1101
		8-03-59	70.7	28.0	
		9-01-59	70.7	28.0	
		10-05-59	71.0	27.7	
		11-02-59	71.2	27.5	
		12-08-59	70.8	27.9	
		1-05-60	70.8	27.9	
		2-10-60	70.7	28.0	
		3-02-60	71.6	27.1	
		4-12-60	71.7	27.0	
		6-08-60	72.0	26.7	
3S/13W-02Q01 S	97.0	7-08-59	74.0*	23.0	1101
		8-05-59	74.0*	23.0	
		9-30-59	73.0*	24.0	
		10-07-59	74.0*	23.0	
		11-12-59	73.0*	24.0	
		12-09-59	75.0*	22.0	
		1-28-60	71.0*	26.0	
		2-17-60	71.0*	26.0	
		3-09-60	71.0*	26.0	
		4-06-60	72.0*	25.0	
		5-04-60	71.0*	26.0	
3S/13W-03E01 S	104.0	11-24-59	DRY		1101
		4-12-60	DRY		
3S/13W-03L01 S	97.8	7-08-59	65.1	32.7	1200
		8-06-59	65.4	32.4	
		9-04-59	65.7	32.1	
		10-08-59	66.0	31.8	
		11-05-59	66.3	31.5	
		12-09-59	66.5	31.3	
		1-07-60	66.7	31.1	
		2-05-60	66.7	31.1	
		3-04-60	66.8	31.0	
		4-01-60	66.9	30.9	
		5-04-60	67.3	30.5	
		6-02-60	68.5	29.3	
3S/13W-03R01 S	100.5	7-08-59	180.0*	- 79.5	1101
3S/13W-03R01 S CONT.	100.5	8-19-59	183.0*	- 82.5	1101
		9-16-59	185.0*	- 84.5	
		10-28-59	185.0*	- 84.5	
		11-18-59	183.0*	- 82.5	
		12-30-59	181.0*	- 80.5	
		1-06-60	182.0*	- 81.5	
		2-10-60	180.0*	- 79.5	
		3-09-60	182.0*	- 81.5	
		4-13-60	180.0*	- 79.5	
		5-04-60	182.0*	- 81.5	
3S/13W-04D01 S	116.0**	12-03-59	237.0*	- 121.0	1101
		4-12-60	250.0*	- 134.0	
3S/13W-04N01 S	99.0**	7-15-59	185.0	- 86.0	1101
		8-15-59	187.0	- 88.0	
		9-15-59	200.0*	- 101.0	
		10-15-59	195.0	- 96.0	
		11-15-59	198.0	- 99.0	
		12-01-59	198.0	- 99.0	
		12-07-59	198.0	- 99.0	
		12-15-59	198.0	- 99.0	
		1-15-60	192.0	- 93.0	
		2-07-60	192.0	- 93.0	
		3-07-60	192.0	- 93.0	
		4-01-60	193.0	- 94.0	
		4-15-60	197.0	- 98.0	
3S/13W-04N02 S	99.0**	7-15-59	193.0	- 94.0	1101
		8-15-59	192.0	- 93.0	
		9-15-59	195.0	- 96.0	
		10-07-59	197.0	- 98.0	
		10-15-59	189.0	- 90.0	
		11-07-59	192.0	- 93.0	
		11-15-59	198.0	- 99.0	
		12-01-59	197.0	- 98.0	
		12-07-59	181.0	- 82.0	
		1-15-60	189.0	- 90.0	
		2-07-60	186.0	- 87.0	
		3-07-60	186.0	- 87.0	
		4-07-60	189.0	- 90.0	
		4-15-60	190.0	- 91.0	
3S/13W-04N03 S	99.0**	7-15-59	191.0	- 92.0	1101
		8-15-59	190.0	- 91.0	
		9-15-59	193.0	- 94.0	

* Questionable Measurement
** Approximate Reference Point Elevation

GROUND WATER LEVELS AT WELLS

State Well Number	R.P. Elev., in feet	Date	Dist. R.P. to Water Surface, in feet	Water Surface Elev., in feet	Agency Supplying Data
COASTAL PLAIN LOS ANGELES CO					41100
CENTRAL BASIN PRESSURE AREA			41103		
3S/13W-04N03 S CONT.	99.0**	10-07-59	198.0	- 99.0	1101
		10-15-59	192.0	- 93.0	
		11-07-59	193.0	- 94.0	
		11-15-59	210.0*	- 111.0	
		11-20-59	194.0	- 95.0	
		12-07-59	182.0	- 83.0	
		12-15-59	196.0	- 97.0	
		1-15-60	188.0	- 89.0	
		2-07-60	188.0	- 89.0	
		3-07-60	188.0	- 89.0	
		4-01-60	192.0	- 93.0	
		4-15-60	192.0	- 93.0	
3S/13W-05F01 S	114.0	12-03-59	205.0*	- 91.0	1101
		4-12-60	205.0*	- 91.0	
3S/13W-05F02 S	114.0	12-03-59	204.0*	- 90.0	1101
		4-12-60	203.0*	- 89.0	
3S/13W-06R01 S	130.7	7-08-59	210.8	- 80.1	1200
		8-06-59	211.4	- 80.7	
		9-04-59	212.2	- 81.5	
		10-08-59	210.9	- 80.2	
		11-05-59	211.8	- 81.1	
		12-09-59	211.6	- 80.9	
		1-07-60	212.1	- 81.4	
		2-05-60	212.2	- 81.5	
		3-04-60	212.4	- 81.7	
		4-01-60	212.5	- 81.8	
		5-04-60	213.5	- 82.8	
		6-02-60	214.0	- 83.3	
3S/13W-08R01 S	99.3	12-03-59	163.9*	- 64.6	1101
		4-12-60	172.6	- 73.3	
3S/13W-09A01 S	94.0	8-03-59	153.0*	- 59.0	1101
		8-31-59	149.0*	- 55.0	
		9-28-59	146.0*	- 52.0	
		11-02-59	145.0*	- 51.0	
		11-30-59	145.0*	- 51.0	
		1-04-60	148.0*	- 54.0	
		2-01-60	138.0*	- 44.0	
		2-29-60	137.0*	- 43.0	
		3-28-60	140.0*	- 46.0	
		5-02-60	141.0*	- 47.0	
3S/13W-09K01 S	81.7**	8-03-59	168.0*	- 86.3	1101
COASTAL PLAIN LOS ANGELES CO					41100
CENTRAL BASIN PRESSURE AREA			41103		
3S/13W-09K01 S CONT.	81.7**	8-31-59	167.0*	- 85.3	1101
		9-28-59	166.0*	- 84.3	
		11-02-59	163.0*	- 81.3	
		11-30-59	165.0*	- 83.3	
		1-04-60	159.0*	- 77.3	
		2-01-60	159.0*	- 77.3	
		2-29-60	167.0*	- 85.3	
		3-28-60	162.0*	- 80.3	
		5-02-60	164.0*	- 82.3	
3S/13W-09R01 S	86.4	7-17-59	144.6	- 58.2	1101
		8-07-59	145.0	- 58.6	
		8-28-59	144.9	- 58.5	
		9-18-59	143.5	- 57.1	
		10-09-59	143.1	- 56.7	
		10-30-59	141.8	- 55.4	
		11-20-59	141.2	- 54.8	
		12-11-59	140.0	- 53.6	
		1-01-60	138.4	- 52.0	
		1-22-60	136.7	- 50.3	
		2-12-60	134.4	- 48.0	
		3-04-60	134.9	- 48.5	
		3-25-60	136.9	- 50.5	
		4-15-60	139.2	- 52.8	
		5-06-60	138.3	- 51.9	
		5-27-60	144.3	- 57.9	
3S/13W-10G01 S	86.0	7-01-59	143.0*	- 57.0	1101
		7-15-59	146.0*	- 60.0	
		8-15-59	150.0*	- 64.0	
		9-01-59	153.0*	- 67.0	
		9-15-59	150.0*	- 64.0	
		10-01-59	150.0*	- 64.0	
		10-15-59	152.0*	- 66.0	
		11-01-59	147.0*	- 61.0	
		11-15-59	145.0*	- 59.0	
		12-01-59	148.0*	- 62.0	
		12-15-59	146.0*	- 60.0	
		1-01-60	143.0*	- 57.0	
		1-15-60	141.0*	- 55.0	
		2-01-60	145.0*	- 59.0	
		2-15-60	144.0*	- 58.0	
		3-01-60	138.0*	- 52.0	
		3-15-60	139.0*	- 53.0	
		4-01-60	140.0*	- 54.0	
		4-15-60	146.0*	- 60.0	

* Questionable Measurement
** Approximate Reference Point Elevation

GROUND WATER LEVELS AT WELLS

COASTAL PLAIN LOS ANGELES CO 41100

CENTRAL BASIN PRESSURE AREA 41103

State Well Number	R.P. Elev., in feet	Date	Dist. R.P. to Water Surface, in feet	Water Surface Elev., in feet	Agency Supplying Data
3S/13W-10G01 S	86.0	5-01-60	140.0*	- 54.0	1101
3S/13W-10G02 S	87.0	7-01-59	142.0*	- 55.0	1101
		7-15-59	148.0*	- 61.0	
		8-01-59	160.0*	- 73.0	
		8-15-59	160.0*	- 73.0	
		9-01-59	150.0*	- 63.0	
		9-15-59	154.0*	- 67.0	
		10-01-59	142.0*	- 55.0	
		10-15-59	151.0*	- 64.0	
		11-01-59	149.0*	- 62.0	
		11-15-59	143.0*	- 56.0	
		12-01-59	146.0*	- 59.0	
		12-15-59	152.0*	- 65.0	
		1-01-60	141.0*	- 54.0	
		1-15-60	138.0*	- 51.0	
		2-01-60	142.0*	- 55.0	
		2-15-60	146.0*	- 59.0	
		3-01-60	145.0*	- 58.0	
		3-15-60	143.0*	- 56.0	
		4-01-60	141.0*	- 54.0	
		4-15-60	143.0*	- 56.0	
		5-01-60	142.0*	- 55.0	
3S/13W-10L01 S	86.0	11-24-59	158.0*	- 72.0	1101
		4-12-60	145.0*	- 59.0	
3S/13W-10L02 S	86.0	11-24-59	147.0*	- 61.0	1101
		4-12-60	146.5*	- 60.5	
3S/13W-11B02 S	90.0	7-01-59	142.0*	- 52.0	1101
		8-19-59	144.0*	- 54.0	
		9-16-59	142.0*	- 52.0	
		10-28-59	139.0*	- 49.0	
		11-25-59	136.0*	- 46.0	
		12-30-59	134.0*	- 44.0	
		1-06-60	134.0*	- 44.0	
		2-17-60	132.0*	- 42.0	
		3-23-60	125.0*	- 35.0	
		4-27-60	130.0*	- 40.0	
		5-04-60	130.0*	- 40.0	
3S/13W-11C01 S	91.0	7-08-59	138.0*	- 47.0	1101
		8-05-59	140.0*	- 49.0	
		9-16-59	140.0*	- 49.0	
		9-30-59	138.0*	- 47.0	

COASTAL PLAIN LOS ANGELES CO 41100

CENTRAL BASIN PRESSURE AREA 41103

State Well Number	R P Elev., in feet	Date	Dist. R.P. to Water Surface, in feet	Water Surface Elev., in feet	Agency Supplying Data
3S/13W-11C01 S CONT.	91.0	10-21-59	136.0*	- 45.0	1101
		11-04-59	135.0*	- 44.0	
		12-30-59	133.0*	- 42.0	
		1-06-60	130.0*	- 39.0	
		2-10-60	130.0*	- 39.0	
		3-09-60	123.0*	- 32.0	
		4-13-60	132.0*	- 41.0	
		5-04-60	134.0*	- 43.0	
3S/13W-11E01 S	87.0	7-08-59	142.0*	- 55.0	1101
		8-12-59	140.0*	- 53.0	
		9-23-59	141.0*	- 54.0	
		10-21-59	140.0*	- 53.0	
		11-12-59	138.0*	- 51.0	
		12-09-59	139.0*	- 52.0	
		1-28-60	131.0*	- 44.0	
		2-10-60	131.0*	- 44.0	
		3-23-60	130.0*	- 43.0	
		4-20-60	135.0*	- 48.0	
		5-04-60	134.0*	- 47.0	
3S/13W-11K01 S	86.4	7-08-59	68.0*	18.4	1101
		8-12-59	65.0*	21.4	
		9-16-59	65.0*	21.4	
		10-14-59	65.0*	21.4	
		11-04-59	65.0*	21.4	
		12-02-59	67.0*	19.4	
		12-30-59	65.0*	21.4	
		1-06-60	65.0*	21.4	
		2-10-60	63.0*	23.4	
		3-09-60	65.0*	21.4	
		4-06-60	66.0*	20.4	
		5-11-60	66.0*	20.4	
3S/13W-11P04 S	84.4**	11-24-59	59.9	24.5	1101
		4-12-60	60.4	24.0	
3S/13W-12A01 S	96.0**	7-08-59	140.0*	- 44.0	1101
		7-29-59	143.0*	- 47.0	
		8-05-59	142.0*	- 46.0	
		8-27-59	141.0*	- 45.0	
		9-02-59	142.0*	- 46.0	
		9-30-59	138.0*	- 42.0	
		10-07-59	136.0*	- 40.0	
		10-27-59	137.0*	- 41.0	
		11-04-59	135.0*	- 39.0	

* Questionable Measurement

** Approximate Reference Point Elevation

GROUND WATER LEVELS AT WELLS

State Well Number	R P Elev in feet	Date	Dist. R.P. to Water Surface, in feet	Water Surface Elev in feet	Agency Supplying Data
COASTAL PLAIN LOS ANGELES CO					41100
CENTRAL BASIN PRESSURE AREA					41103
3S/13W-12A01 S CONT.	96.0**	11-12-59	134.0*	- 38.0	1101
		12-02-59	135.0*	- 39.0	
		12-30-59	133.0*	- 37.0	
		1-06-60	133.0*	- 37.0	
		1-28-60	128.0*	- 32.0	
		2-10-60	128.0*	- 32.0	
		3-16-60	125.0*	- 29.0	
		4-06-60	127.0*	- 31.0	
		5-04-60	135.0*	- 39.0	
3S/13W-12E04 S	91.0	7-08-59	143.0*	- 52.0	1101
		7-29-59	145.0*	- 54.0	
		8-05-59	146.0*	- 55.0	
		8-27-59	144.0*	- 53.0	
		9-02-59	145.0*	- 54.0	
		9-30-59	141.0*	- 50.0	
		10-07-59	142.0*	- 51.0	
		10-28-59	141.0*	- 50.0	
		11-04-59	139.0*	- 48.0	
		11-12-59	136.0*	- 45.0	
		12-09-59	136.0*	- 45.0	
		12-30-59	135.0*	- 44.0	
		1-06-60	133.0*	- 42.0	
		1-19-60	131.0*	- 40.0	
		2-17-60	131.0*	- 40.0	
		3-16-60	130.0*	- 39.0	
		4-20-60	134.0*	- 43.0	
		5-11-60	137.0*	- 46.0	
3S/13W-12J01 S	87.0**	7-08-59	125.0*	- 38.0	1101
		7-15-59	128.0*	- 41.0	
		7-22-59	127.0*	- 40.0	
		7-29-59	127.0*	- 40.0	
		8-05-59	126.0*	- 39.0	
		8-19-59	123.0*	- 36.0	
		9-07-59	126.0*	- 39.0	
		9-30-59	122.0*	- 35.0	
		10-07-59	122.0*	- 35.0	
		10-28-59	121.0*	- 34.0	
		11-04-59	118.0*	- 31.0	
		11-12-59	116.0*	- 29.0	
		12-02-59	117.0*	- 30.0	
		12-30-59	114.0*	- 27.0	
		1-06-60	112.0*	- 25.0	
		1-28-60	114.0*	- 27.0	
		2-10-60	114.0*	- 27.0	

State Well Number	R P Elev., in feet	Date	Dist. R.P. to Water Surface, in feet	Water Surface Elev., in feet	Agency Supplying Data
COASTAL PLAIN LOS ANGELES CO					41100
CENTRAL BASIN PRESSURE AREA					41103
3S/13W-12J01 S CONT.	87.0**	3-23-60	107.0*	- 20.0	1101
		4-06-60	110.0*	- 23.0	
		5-04-60	115.0*	- 28.0	
3S/13W-12Q01 S	85.0	7-08-59	139.0*	- 54.0	1101
		7-15-59	138.0*	- 53.0	
		8-17-59	134.2	- 49.2	
		8-27-59	139.0*	- 54.0	
		9-02-59	144.0*	- 59.0	
		10-07-59	139.0*	- 54.0	
		10-28-59	137.0*	- 52.0	
		11-04-59	133.0*	- 48.0	
		11-12-59	132.0*	- 47.0	
		12-02-59	134.0*	- 49.0	
		12-30-59	131.0*	- 46.0	
		1-06-60	133.0*	- 48.0	
		1-28-60	130.0*	- 45.0	
		2-10-60	128.0*	- 43.0	
		3-09-60	124.0*	- 39.0	
		4-20-60	124.0*	- 39.0	
		5-04-60	130.0*	- 45.0	
3S/13W-12Q02 S	84.0	7-08-59	130.0*	- 46.0	1101
3S/13W-13D01 S	81.0	7-08-59	132.0*	- 51.0	1101
		8-27-59	132.0*	- 51.0	
		9-16-59	133.0*	- 52.0	
		10-14-59	130.0*	- 49.0	
		11-12-59	127.0*	- 46.0	
		12-30-59	126.0*	- 45.0	
		1-13-60	124.0*	- 43.0	
		2-10-60	121.0*	- 40.0	
		3-09-60	115.0*	- 34.0	
		4-06-60	117.0*	- 36.0	
		5-04-60	124.0*	- 43.0	
3S/13W-13F01 S	78.4	11-27-59	69.0	9.4	1101
		4-13-60	66.1	12.3	
3S/13W-13F04 S	80.0**	8-03-59	131.0*	- 51.0	1101
		8-31-59	129.0*	- 49.0	
		9-28-59	127.0*	- 47.0	
		11-02-59	124.0*	- 44.0	
		11-30-59	123.0*	- 43.0	
		1-04-60	117.0*	- 37.0	
		2-01-60	117.0*	- 37.0	

* Questionable Measurement
** Approximate Reference Point Elevation

GROUND WATER LEVELS AT WELLS

State Well Number	R.P. Elev., in feet	Date	Dist. R.P. to Water Surface, in feet	Water Surface Elev., in feet	Agency Supplying Data
COASTAL PLAIN LOS ANGELES CO					41100
CENTRAL BASIN PRESSURE AREA			41103		
3S/13W-13F04 S	80.0**	2-29-60	113.0*	- 33.0	1101
CONT.		3-28-60	117.0*	- 37.0	
		5-02-60	119.0*	- 39.0	
3S/13W-13F07 S	78.0	11-27-59	17.3	60.7	1101
		4-13-60	DRY		
3S/13W-13G01 S	79.0	8-03-59	69.0*	10.0	1101
		8-31-59	67.0*	12.0	
		9-28-59	66.0*	13.0	
		11-02-59	66.0*	13.0	
		11-30-59	66.0*	13.0	
		1-04-60	65.0*	14.0	
		2-01-60	64.0*	15.0	
		2-29-60	64.0*	15.0	
		3-28-60	65.0*	14.0	
		5-02-60	66.0*	13.0	
3S/13W-13J01 S	81.0	8-03-59	72.0*	9.0	1101
		8-31-59	71.0*	10.0	
		9-28-59	70.0*	11.0	
		11-02-59	71.0*	10.0	
		11-30-59	70.0*	11.0	
		1-04-60	72.0*	9.0	
		2-01-60	67.0*	14.0	
		2-29-60	67.0*	14.0	
		3-28-60	68.0*	13.0	
		5-02-60	70.0*	11.0	
3S/13W-13M01 S	77.9	7-15-59	126.0*	- 48.1	1101
		7-31-59	126.0*	- 48.1	
		8-15-59	126.0*	- 48.1	
		8-31-59	131.0*	- 53.1	
		9-15-59	126.0*	- 48.1	
		9-30-59	124.0*	- 46.1	
		10-15-59	124.0*	- 46.1	
		10-31-59	124.0*	- 46.1	
		11-15-59	119.0*	- 41.1	
		11-30-59	122.0*	- 44.1	
		12-15-59	119.0*	- 41.1	
		12-31-59	112.0*	- 34.1	
		1-15-60	112.0*	- 34.1	
		1-31-60	111.0*	- 33.1	
		2-15-60	110.0*	- 32.1	
		2-29-60	110.0*	- 32.1	
		3-15-60	112.0*	- 34.1	

State Well Number	R.P. Elev., in feet	Date	Dist. R.P. to Water Surface, in feet	Water Surface Elev., in feet	Agency Supplying Data
COASTAL PLAIN LOS ANGELES CO					41100
CENTRAL BASIN PRESSURE AREA			41103		
3S/13W-13M01 S	77.9	3-31-60	112.0*	- 34.1	1101
CONT.		4-15-60	117.0*	- 39.1	
		5-15-60	119.0*	- 41.1	
3S/13W-13M02 S	77.9	7-15-59	127.0*	- 49.1	1101
		7-31-59	129.0*	- 51.1	
		8-15-59	129.0*	- 51.1	
		8-31-59	128.0*	- 50.1	
		9-15-59	128.0*	- 50.1	
		9-30-59	126.0*	- 48.1	
		10-15-59	126.0*	- 48.1	
		10-31-59	124.0*	- 46.1	
		11-15-59	124.0*	- 46.1	
		11-30-59	124.0*	- 46.1	
		12-15-59	120.0*	- 42.1	
		12-31-59	117.0*	- 39.1	
		1-15-60	113.0*	- 35.1	
		1-31-60	115.0*	- 37.1	
		2-15-60	114.0*	- 36.1	
		2-29-60	113.0*	- 35.1	
		3-15-60	115.0*	- 37.1	
		3-31-60	118.5*	- 40.6	
		4-15-60	122.0*	- 44.1	
		4-30-60	119.5*	- 41.6	
		5-15-60	121.0*	- 43.1	
3S/13W-13P01 S	78.2	8-03-59	60.0*	18.2	1101
		8-31-59	59.0*	19.2	
		9-29-59	59.0*	19.2	
		11-02-59	59.0*	19.2	
		11-30-59	59.0*	19.2	
		1-04-60	58.0*	20.2	
		2-01-60	57.0*	21.2	
		2-29-60	57.0*	21.2	
		3-28-60	58.0*	20.2	
		5-02-60	60.0*	18.2	
3S/13W-13R02 S	78.0	8-03-59	119.0*	- 41.0	1101
		8-31-59	118.0*	- 40.0	
		9-28-59	115.0*	- 37.0	
		11-02-59	112.0*	- 34.0	
		11-30-59	111.0*	- 33.0	
		1-04-60	102.0*	- 24.0	
		2-01-60	100.0*	- 22.0	
		2-29-60	96.0*	- 18.0	
		3-29-60	102.0*	- 24.0	

* Questionable Measurement
** Approximate Reference Point Elevation

GROUND WATER LEVELS AT WELLS

State Well Number	R.P. Elev., in feet	Date	Dist. R.P. to Water Surface, in feet	Water Surface Elev., in feet	Agency Supplying Data
COASTAL PLAIN LOS ANGELES CO					41100
CENTRAL BASIN PRESSURE AREA			41103		
3S/13W-13R02 S	78.0	5-02-60	109.0*	- 31.0	1101
3S/13W-14M01 S	74.0	12-03-59	124.2	- 50.2	1101
		4-12-60	118.3	- 44.3	
3S/13W-15C02 S	79.0	11-24-59	154.0*	- 75.0	1101
		4-12-60	150.0*	- 71.0	
3S/13W-15G01 S	76.0	11-24-59	132.0*	- 56.0	1101
		4-12-60	127.0*	- 51.0	
3S/13W-15K01 S	79.0	8-03-59	147.0*	- 68.0	1101
		8-31-59	148.0*	- 69.0	
		9-29-59	146.0*	- 67.0	
		11-02-59	146.0*	- 67.0	
		11-30-59	146.0*	- 67.0	
		1-04-60	145.0*	- 66.0	
		2-01-60	144.0*	- 65.0	
		2-29-60	144.0*	- 65.0	
		3-28-60	144.0*	- 65.0	
		5-02-60	144.0*	- 65.0	
3S/13W-15M03 S	81.0	11-30-59	141.5	- 60.5	1101
		4-19-60	144.2	- 63.2	
3S/13W-15M05 S	77.0	11-24-59	140.0*	- 63.0	1101
		4-12-60	132.0*	- 55.0	
3S/13W-15R01 S	72.5	7-15-59	132.0*	- 59.5	1101
		7-31-59	145.0*	- 72.5	
		8-15-59	133.0*	- 60.5	
		8-31-59	146.0*	- 73.5	
		9-15-59	133.0*	- 60.5	
		9-31-59	143.0*	- 70.5	
		10-15-59	143.0*	- 70.5	
		10-31-59	142.0*	- 69.5	
		11-15-59	142.0*	- 69.5	
		11-30-59	142.0*	- 69.5	
		12-15-59	130.0*	- 57.5	
		12-31-59	140.0*	- 67.5	
		1-15-60	137.0*	- 64.5	
		1-31-60	125.0*	- 52.5	
		2-15-60	134.0*	- 61.5	
		2-29-60	135.0*	- 62.5	
		3-15-60	135.5*	- 63.0	
		3-31-60	128.4*	- 55.9	

State Well Number	R.P. Elev., in feet	Date	Dist. R.P. to Water Surface, in feet	Water Surface Elev., in feet	Agency Supplying Data
COASTAL PLAIN LOS ANGELES CO					41100
CENTRAL BASIN PRESSURE AREA			41103		
3S/13W-15R01 S CONT.	72.5	4-15-60	140.5*	- 68.0	1101
		4-30-60	129.0*	- 56.5	
		5-15-60	129.0*	- 56.5	
3S/13W-16A01 S	83.0	8-03-59	145.0*	- 62.0	1101
		8-31-59	143.0*	- 60.0	
		9-29-59	141.0*	- 58.0	
		11-02-59	143.0*	- 60.0	
		11-30-59	143.0*	- 60.0	
		1-04-60	138.0*	- 55.0	
		2-01-60	135.0*	- 52.0	
		2-29-60	134.0*	- 51.0	
		3-28-60	138.0*	- 55.0	
		5-02-60	145.0*	- 62.0	
3S/13W-16D01 S	96.0	8-03-59	174.0*	- 78.0	1101
3S/13W-16E01 S	92.5	7-15-59	161.0*	- 68.5	1101
		7-30-59	160.0*	- 67.5	
		8-15-59	160.0*	- 67.5	
		8-31-59	160.0*	- 67.5	
		9-15-59	160.0*	- 67.5	
		9-30-59	160.5*	- 68.0	
		10-15-59	159.0*	- 66.5	
		10-31-59	160.5*	- 68.0	
		11-15-59	161.0*	- 68.5	
		11-30-59	161.0*	- 68.5	
		12-15-59	161.0*	- 68.5	
		12-31-59	161.0*	- 68.5	
		1-15-60	160.0*	- 67.5	
		1-31-60	160.0*	- 67.5	
		2-15-60	159.0*	- 66.5	
		2-29-60	159.0*	- 66.5	
		3-15-60	158.0*	- 65.5	
		3-31-60	158.0*	- 65.5	
		4-15-60	158.5*	- 66.0	
		4-30-60	159.0*	- 66.5	
		5-15-60	189.5*	- 97.0	
3S/13W-16H01 S	83.0	11-30-59	DRY		1101
		4-19-60	DRY		
3S/13W-16H02 S	81.0	7-15-59	160.0*	- 79.0	1101
		8-15-59	158.0*	- 77.0	
		9-15-59	158.0*	- 77.0	
		10-15-59	157.0*	- 76.0	

* Questionable Measurement
** Approximate Reference Point Elevation

GROUND WATER LEVELS AT WELLS

COASTAL PLAIN LOS ANGELES CO 41100

CENTRAL BASIN PRESSURE AREA 41103

State Well Number	R.P. Elev., in feet	Date	Dist. R.P. to Water Surface, in feet	Water Surface Elev., in feet	Agency Supplying Data
3S/13W-16H02 S CONT.	81.0	11-15-59	156.0*	- 75.0	1101
		12-15-59	156.0*	- 75.0	
		1-15-60	154.0*	- 73.0	
		2-15-60	151.0*	- 70.0	
		3-15-60	152.0*	- 71.0	
		4-01-60	152.0*	- 71.0	
		4-15-60	154.0*	- 73.0	
3S/13W-16N02 S	105.0	8-03-59	195.0*	- 90.0	1101
3S/13W-16N06 S	108.0	8-03-59	179.0*	- 71.0	1101
		8-31-59	180.0*	- 72.0	
		9-28-59	180.0*	- 72.0	
		11-02-59	180.0*	- 72.0	
		11-30-59	181.0*	- 73.0	
		1-04-60	180.0*	- 72.0	
		2-01-60	181.0*	- 73.0	
		2-29-60	181.0*	- 73.0	
3S/13W-17E02 S	132.8**	12-03-59	207.6	- 74.8	1101
		4-12-60	206.1	- 73.3	
3S/13W-17Q02 S	122.0	12-03-59	200.5	- 78.5	1101
		4-12-60	202.2	- 80.2	
3S/13W-17Q05 S	117.1	12-03-59	DRY		1101
		4-12-60	DRY		
3S/13W-20H01 S	102.5	5-23-60	174.0	- 71.5	1101
3S/13W-20H08 S	107.0	7-15-59	205.0	- 98.0	1101
		8-15-59	206.0	- 99.0	
		9-20-59	210.0	- 103.0	
		10-07-59	202.0	- 95.0	
		10-20-59	210.0	- 103.0	
		11-01-59	191.0	- 84.0	
		11-15-59	191.0	- 84.0	
		11-20-59	205.0	- 98.0	
		12-07-59	210.0	- 103.0	
		12-15-59	200.0	- 93.0	
		12-20-59	210.0*	- 103.0	
		1-15-60	195.0	- 88.0	
		2-07-60	209.0	- 102.0	
		3-07-60	209.0	- 102.0	
		4-01-60	209.0	- 102.0	
		4-15-60	210.0	- 103.0	

COASTAL PLAIN LOS ANGELES CO 41100

CENTRAL BASIN PRESSURE AREA 41103

State Well Number	R.P. Elev., in feet	Date	Dist. R.P. to Water Surface, in feet	Water Surface Elev., in feet	Agency Supplying Data
3S/13W-20J03 S	85.5	10-19-59	152.5	- 67.0	5050
3S/13W-21A01 S	81.0	8-03-59	148.0*	- 67.0	1101
		8-31-59	150.0*	- 69.0	
		9-28-59	151.0*	- 70.0	
		11-02-59	149.0*	- 68.0	
		11-30-59	152.0*	- 71.0	
		1-04-60	147.0*	- 66.0	
		2-01-60	148.0*	- 67.0	
		2-29-60	148.0*	- 67.0	
		3-28-60	148.0*	- 67.0	
		5-02-60	146.0*	- 65.0	
3S/13W-21B01 S	86.0	8-03-59	152.0*	- 66.0	1101
		8-31-59	152.0*	- 66.0	
		9-28-59	154.0*	- 68.0	
		11-02-59	152.0*	- 66.0	
		11-30-59	155.0*	- 69.0	
		1-04-60	156.0*	- 70.0	
		2-01-60	152.0*	- 66.0	
		2-29-60	150.0*	- 64.0	
		3-28-60	151.0*	- 65.0	
		5-02-60	152.0*	- 66.0	
3S/13W-21C06 S	96.0	8-03-59	208.0*	- 112.0	1101
		8-31-59	191.0*	- 95.0	
		9-28-59	188.0*	- 92.0	
		11-02-59	186.0*	- 90.0	
		11-30-59	188.0*	- 92.0	
		1-04-60	187.0*	- 91.0	
		2-01-60	188.0*	- 92.0	
		2-29-60	186.0*	- 90.0	
		3-28-60	208.0*	- 112.0	
		5-02-60	188.0*	- 92.0	
3S/13W-21P01 S	99.0	12-01-59	DRY		1101
		4-26-60	DRY		
3S/13W-21R01 S	92.4	7-17-59	183.0	- 90.6	1101
		8-07-59	187.0	- 94.6	
		8-28-59	183.6	- 91.2	
		9-18-59	179.0	- 86.6	
		10-09-59	181.0	- 88.6	
	91.7	10-19-59	179.0	- 87.3	5050
	92.4	10-30-59	177.3	- 84.9	1101
		11-20-59	177.5	- 85.1	

* Questionable Measurement

** Approximate Reference Point Elevation

GROUND WATER LEVELS AT WELLS

COASTAL PLAIN LOS ANGELES CO 41100

CENTRAL BASIN PRESSURE AREA 41103

State Well Number	R.P. Elev., in feet	Date	Dist. R.P. to Water Surface, in feet	Water Surface Elev., in feet	Agency Supplying Data
3S/13W-21R01 S CONT.	92.4	12-11-59	175.2	- 82.8	1101
		1-01-60	175.2	- 82.8	
		1-22-60	176.6	- 84.2	
		2-12-60	176.2	- 83.8	
		3-04-60	176.6	- 84.2	
	91.7	3-16-60	180.5	- 88.8	5050
	92.4	3-25-60	180.0	- 87.6	1101
		4-15-60	186.7*	- 94.3	
		5-06-60	179.3	- 86.9	
3S/13W-21R03 S	93.5	8-03-59	189.0*	- 95.5	1101
		8-31-59	187.0*	- 93.5	
		9-28-59	187.0*	- 93.5	
		11-02-59	181.0*	- 87.5	
		11-30-59	189.0*	- 95.5	
		1-04-60	187.0*	- 93.5	
		2-01-60	187.0*	- 93.5	
		2-29-60	180.0*	- 86.5	
		3-28-60	186.0*	- 92.5	
		5-02-60	190.0*	- 96.5	
3S/13W-22H02 S	70.7	7-15-59	127.0*	- 56.3	1101
		7-31-59	126.0*	- 55.3	
		8-15-59	142.0*	- 71.3	
		8-31-59	142.0*	- 71.3	
		9-15-59	142.0*	- 71.3	
		9-30-59	140.0*	- 69.3	
		10-15-59	140.0*	- 69.3	
		10-31-59	126.0*	- 55.3	
		11-15-59	140.0*	- 69.3	
		11-30-59	140.0*	- 69.3	
		12-15-59	138.0*	- 67.3	
		12-31-59	122.0*	- 51.3	
		1-15-60	121.0*	- 50.3	
		1-31-60	120.0*	- 49.3	
		2-15-60	118.5*	- 47.8	
		2-29-60	118.0*	- 47.3	
		3-15-60	134.0*	- 63.3	
		3-31-60	120.0*	- 49.3	
		4-15-60	137.0*	- 66.3	
		4-30-60	121.5*	- 50.8	
		5-15-60	138.5*	- 67.8	
3S/13W-22H07 S	70.7	7-15-59	154.0*	- 83.3	1101
		7-31-59	154.0*	- 83.3	
		8-15-59	153.0*	- 82.3	

COASTAL PLAIN LOS ANGELES CO 41100

CENTRAL BASIN PRESSURE AREA 41103

State Well Number	R.P. Elev., in feet	Date	Dist. R.P. to Water Surface, in feet	Water Surface Elev., in feet	Agency Supplying Data
3S/13W-22H07 S CONT.	70.7	8-31-59	151.0*	- 80.3	1101
		9-15-59	150.0*	- 79.3	
		9-30-59	150.0*	- 79.3	
		10-15-59	150.0*	- 79.3	
		10-31-59	150.0*	- 79.3	
		11-15-59	150.0*	- 79.3	
		11-30-59	147.0*	- 76.3	
		12-15-59	148.0*	- 77.3	
		12-31-59	145.0*	- 74.3	
		1-15-60	142.0*	- 71.3	
		1-31-60	141.5*	- 70.8	
		2-15-60	144.0*	- 73.3	
		2-29-60	140.0*	- 69.3	
		3-15-60	140.5*	- 69.8	
		3-31-60	140.0*	- 69.3	
		4-15-60	149.5*	- 78.8	
		4-30-60	147.0*	- 76.3	
		5-15-60	149.0*	- 78.3	
3S/13W-22Q04 S	71.1	7-15-59	212.0*	- 140.9	1101
		7-31-59	213.0*	- 141.9	
		8-15-59	211.0*	- 139.9	
		8-31-59	211.0*	- 139.9	
		9-15-59	208.0*	- 136.9	
		9-30-59	207.0*	- 135.9	
		10-15-59	209.0*	- 137.9	
		10-31-59	208.0*	- 136.9	
		11-15-59	207.0*	- 135.9	
		11-30-59	210.0*	- 138.9	
		12-15-59	206.0*	- 134.9	
		12-31-59	208.0*	- 136.9	
		1-15-60	207.0*	- 135.9	
		1-31-60	206.0*	- 134.9	
		2-15-60	207.0*	- 135.9	
		2-29-60	206.0*	- 134.9	
		3-15-60	146.0*	- 74.9	
		3-31-60	150.0*	- 78.9	
		4-15-60	211.0*	- 139.9	
		4-30-60	209.0*	- 137.9	
		5-15-60	209.0*	- 137.9	
3S/13W-23J04 S	70.0**	11-27-59	32.2*	37.8	1101
		4-13-60	32.3*	37.7	
3S/13W-23R02 S	66.0	7-17-59	58.8	7.2	1101
		8-07-59	58.9	7.1	

* Questionable Measurement

** Approximate Reference Point Elevation

GROUND WATER LEVELS AT WELLS

State Well Number	R.P. Elev., in feet	Date	Dist. R.P. to Water Surface, in feet	Water Surface Elev., in feet	Agency Supplying Data
COASTAL PLAIN LOS ANGELES CO					41100
CENTRAL BASIN PRESSURE AREA			41103		
3S/13W-23R02 S CONT.	66.0	8-28-59	59.2	6.8	1101
		9-18-59	58.2	7.8	
		10-09-59	58.3	7.7	
		10-30-59	58.2	7.8	
		11-20-59	58.3	7.7	
		12-11-59	59.0	7.0	
		1-01-60	58.6	7.4	
		1-22-60	59.1	6.9	
		2-12-60	58.6	7.4	
		3-04-60	58.5	7.5	
		3-25-60	59.1	6.9	
		4-15-60	59.0	7.0	
		5-06-60	58.9	7.1	
		5-27-60	59.2	6.8	
3S/13W-24D01 S	71.3	7-15-59	59.0*	12.3	1101
		7-31-59	59.0*	12.3	
		8-15-59	59.0*	12.3	
		8-31-59	60.0*	11.3	
		9-15-59	59.0*	12.3	
		9-30-59	58.0*	13.3	
		10-15-59	58.0*	13.3	
		10-31-59	58.0*	13.3	
		11-15-59	58.0*	13.3	
		11-30-59	58.0*	13.3	
		12-15-59	58.0*	13.3	
		12-31-59	58.0*	13.3	
		1-15-60	58.0*	13.3	
		1-31-60	57.0*	14.3	
		2-15-60	57.0*	14.3	
		2-29-60	57.0*	14.3	
		3-15-60	58.0*	13.3	
		3-31-60	58.0*	13.3	
		4-15-60	58.0*	13.3	
		4-30-60	58.0*	13.3	
		5-15-60	59.0*	12.3	
3S/13W-24Q02 S	65.0	11-27-59	DRY		1101
		4-13-60	DRY		
3S/13W-24Q03 S	64.8	7-17-59	92.1	- 27.3	1101
		8-07-59	97.6	- 32.8	
		8-28-59	98.7	- 33.9	
		9-18-59	95.8	- 31.0	
		10-09-59	92.3	- 27.5	
		10-30-59	91.1	- 26.3	

State Well Number	R.P. Elev., in feet	Date	Dist. R.P. to Water Surface, in feet	Water Surface Elev., in feet	Agency Supplying Data
COASTAL PLAIN LOS ANGELES CO					41100
CENTRAL BASIN PRESSURE AREA			41103		
3S/13W-24Q03 S CONT.	64.8	11-20-59	89.9	- 25.1	1101
		12-11-59	88.9	- 24.1	
		1-01-60	87.1	- 22.3	
		1-22-60	84.6	- 19.8	
		2-12-60	82.9	- 18.1	
		3-25-60	85.9	- 21.1	
		4-15-60	88.6	- 23.8	
		5-06-60	88.3	- 23.5	
		5-27-60	91.1	- 26.3	
3S/13W-25D04 S	66.0	8-03-59	62.0*	4.0	1101
		8-31-59	61.0*	5.0	
		9-28-59	61.0*	5.0	
		11-02-59	61.0*	5.0	
		11-30-59	62.0*	4.0	
		1-04-60	62.0*	4.0	
		2-01-60	63.0*	3.0	
		2-29-60	61.0*	5.0	
		3-28-60	62.0*	4.0	
		5-02-60	62.0*	4.0	
3S/13W-25G02 S	64.0	8-03-59	140.0*	- 76.0	1101
		8-17-59	167.0*	- 103.0	
		8-31-59	143.0*	- 79.0	
		9-28-59	142.0*	- 78.0	
		11-02-59	143.0*	- 79.0	
		11-30-59	140.0*	- 76.0	
		1-04-60	135.0*	- 71.0	
		2-01-60	134.0*	- 70.0	
		3-01-60	132.0*	- 68.0	
		3-28-60	134.0*	- 70.0	
		5-02-60	139.0*	- 75.0	
3S/13W-25M03 S	65.6	7-17-59	DRY		1101
		8-07-59	DRY		
		8-28-59	DRY		
		9-18-59	DRY		
		10-30-59	DRY		
		11-20-59	DRY		
		12-11-59	DRY		
		1-01-60	DRY		
		1-22-60	DRY		
3S/13W-25P02 S	53.0	11-30-59	DRY		1101
		4-19-60	DRY		
3S/13W-25Q02 S	58.1	12-03-59	103.9	- 45.8	1101

* Questionable Measurement
** Approximate Reference Point Elevation

GROUND WATER LEVELS AT WELLS

State Well Number	R.P. Elev., in feet	Date	Dist. R.P. to Water Surface in feet	Water Surface Elev in feet	Agency Supplying Data
COASTAL PLAIN LOS ANGELES CO					41100
CENTRAL BASIN PRESSURE AREA			41103		
3S/13W-25Q02 S	58.1	4-18-60	95.5	- 37.4	1101
3S/13W-26C01 S	63.5	7-15-59	150.0*	- 86.5	1101
		7-31-59	150.0*	- 86.5	
		8-15-59	151.0*	- 87.5	
		8-31-59	150.0*	- 86.5	
		9-15-59	148.0*	- 84.5	
		9-30-59	147.0*	- 83.5	
		10-15-59	147.0*	- 83.5	
		10-31-59	148.0*	- 84.5	
		11-15-59	148.0*	- 84.5	
		11-30-59	148.0*	- 84.5	
		12-15-59	176.0*	- 112.5	
		12-31-59	140.0*	- 76.5	
		1-15-60	137.0*	- 73.5	
		1-31-60	137.5*	- 74.0	
		2-15-60	142.0*	- 78.5	
		2-29-60	135.0*	- 71.5	
		3-15-60	135.5*	- 72.0	
		3-31-60	137.5*	- 74.0	
		4-15-60	149.0*	- 85.5	
		4-30-60	145.0*	- 81.5	
		5-15-60	150.0*	- 86.5	
3S/13W-26F01 S	61.0**	4-13-60	149.9	- 88.9	5050
3S/13W-26J03 S	62.3	7-17-59	59.2	3.1	1101
		8-07-59	58.9	3.4	
		8-28-59	59.2	3.1	
		9-18-59	60.6	1.7	
		10-09-59	60.1	2.2	
		10-30-59	60.1	2.2	
		11-20-59	59.6	2.7	
		12-11-59	59.8	2.5	
		12-31-59	58.8	3.5	
		1-22-60	61.2	1.1	
		2-11-60	60.5	1.8	
		3-04-60	60.3	2.0	
		3-25-60	60.4	1.9	
		4-15-60	60.9	1.4	
		5-06-60	62.1	0.2	
		5-27-60	62.8	- 0.5	
		6-17-60	63.0	- 0.7	
3S/13W-26M01 S	61.7	7-15-59	281.0*	- 219.3	1101
		7-31-59	283.0*	- 221.3	

State Well Number	R.P. Elev., in feet	Date	Dist. R.P. to Water Surface, in feet	Water Surface Elev., in feet	Agency Supplying Data
COASTAL PLAIN LOS ANGELES CO					41100
CENTRAL BASIN PRESSURE AREA			41103		
3S/13W-26M01 S CONT.	61.7	8-15-59	280.0*	- 218.3	1101
		8-31-59	281.0*	- 219.3	
		9-15-59	281.0*	- 219.3	
		10-15-59	284.0*	- 222.3	
		10-31-59	282.0*	- 220.3	
		11-15-59	282.0*	- 220.3	
		11-30-59	169.0*	- 107.3	
		12-15-59	275.0*	- 213.3	
		12-31-59	162.0*	- 100.3	
		1-15-60	267.0*	- 205.3	
		1-31-60	162.0*	- 100.3	
		2-15-60	163.0*	- 101.3	
		2-29-60	271.0*	- 209.3	
		3-15-60	162.0*	- 100.3	
		3-31-60	162.0*	- 100.3	
		4-15-60	165.0*	- 103.3	
		4-30-60	165.0*	- 103.3	
		5-15-60	165.0*	- 103.3	
3S/13W-27E02 S	90.3	7-15-59	186.0*	- 95.7	1101
		7-31-59	186.0*	- 95.7	
		8-15-59	186.0*	- 95.7	
		8-31-59	188.0*	- 97.7	
		9-15-59	182.0*	- 91.7	
		9-30-59	182.0*	- 91.7	
		10-15-59	182.0*	- 91.7	
		10-31-59	181.0*	- 90.7	
		11-15-59	183.0*	- 92.7	
		11-30-59	184.0*	- 93.7	
		12-15-59	182.0*	- 91.7	
		12-31-59	180.0*	- 89.7	
		1-15-60	181.0*	- 90.7	
		1-31-60	181.0*	- 90.7	
		2-15-60	181.0*	- 90.7	
		2-29-60	180.0*	- 89.7	
		3-15-60	181.5*	- 91.2	
		3-31-60	182.0*	- 91.7	
		4-15-60	185.0*	- 94.7	
		4-30-60	183.0*	- 92.7	
		5-15-60	185.0*	- 94.7	
3S/13W-27G01 S	69.2	7-31-59	169.0*	- 99.8	1101
		8-31-59	168.0*	- 98.8	
		9-30-59	155.0*	- 85.8	
		10-15-59	158.0*	- 88.8	
		10-31-59	157.0*	- 87.8	

* Questionable Measurement
** Approximate Reference Point Elevation

GROUND WATER LEVELS AT WELLS

State Well Number	R.P. Elev., in feet	Date	Dist. R.P. to Water Surface, in feet	Water Surface Elev., in feet	Agency Supplying Data
COASTAL PLAIN LOS ANGELES CO					41100
CENTRAL BASIN PRESSURE AREA			41103		
3S/13W-27G01 S CONT.	69.2	11-15-59	164.0*	- 94.8	1101
		11-30-59	168.0*	- 98.8	
		12-15-59	165.0*	- 95.8	
		12-31-59	161.0*	- 91.8	
		1-15-60	160.0*	- 90.8	
		1-31-60	160.0*	- 90.8	
		2-15-60	160.0*	- 90.8	
		2-29-60	160.0*	- 90.8	
		3-15-60	161.5	- 92.3	
		3-31-60	161.0*	- 91.8	
		4-30-60	161.5	- 92.3	
		5-15-60	165.0*	- 95.8	
3S/13W-27N01 S	98.8	12-01-59	DRY		1101
		4-26-60	DRY		
3S/13W-28D03 S	98.0**	12-02-59	162.2	- 64.2	1101
		4-26-60	181.0	- 83.0	
3S/13W-28F01 S	85.0**	3-16-60	163.4	- 78.4	5050
3S/13W-28G01 S	92.9	10-19-59	172.7	- 79.8	5050
		3-16-60	164.5	- 71.6	
3S/13W-28G04 S	97.0	12-01-59	184.4	- 87.4	1101
		4-26-60	200.3	- 103.3	
3S/13W-30R01 S	32.0**	3-16-60	93.9	- 61.9	5050
3S/13W-33A02 S	146.5**	3-24-60	244.2	- 97.7	5050
3S/13W-33A03 S	148.0	12-01-59	247.6	- 99.6	1101
	147.0**	3-23-60	243.2	- 96.2	5050
	148.0	5-02-60	243.2	- 95.2	1101
3S/13W-33B01 S	157.2**	10-19-59	220.2	- 63.0	5050
		12-10-59	244.1	- 86.9	1101
		3-16-60	243.0*	- 85.8	
		3-16-60	243.0*	- 85.8	5050
		3-23-60	241.0*	- 83.8	1101
		3-23-60	241.0*	- 83.8	5050
		4-26-60	242.3	- 85.1	1101
3S/13W-34D03 S	127.2**	10-19-59	221.0	- 93.8	5050
		3-16-60	219.2	- 92.0	
3S/13W-34G01 S	127.0**	7-01-59	265.7	- 138.7	1051

State Well Number	R P Elev., in feet	Date	Dist. R.P. to Water Surface, in feet	Water Surface Elev., in feet	Agency Supplying Data
COASTAL PLAIN LOS ANGELES CO					41100
CENTRAL BASIN PRESSURE AREA			41103		
3S/13W-34G01 S CONT.	127.0**	8-01-59	266.8	- 139.8	1051
	126.5**	8-15-59	267.2	- 140.7	1101
	127.0**	9-01-59	267.8	- 140.8	1051
	126.5**	9-15-59	268.8	- 142.3	1101
	127.0**	10-01-59	268.4	- 141.4	1051
	126.5**	10-15-59	268.6	- 142.1	1101
	127.0**	11-01-59	269.2	- 142.2	1051
	126.5**	11-15-59	269.4	- 142.9	1101
	127.0**	12-01-59	269.6	- 142.6	1051
	126.5**	12-15-59	269.0	- 142.5	1101
	127.0**	12-31-59	268.6	- 141.6	1051
	126.5**	1-15-60	268.8	- 142.3	1101
	127.0**	2-01-60	268.5	- 141.5	1051
	126.5**	2-15-60	268.6	- 142.1	1101
	127.0**	3-01-60	268.6	- 141.6	1051
	126.5**	3-15-60	269.2	- 142.7	1101
	127.0**	4-01-60	269.2	- 142.2	1051
	126.5**	4-15-60	269.3	- 142.8	1101
	127.0**	5-01-60	269.7	- 142.7	1051
	126.5**	5-15-60	269.8	- 143.3	1101
	127.0**	6-01-60	270.0	- 143.0	1051
3S/13W-34H01 S	131.2**	12-01-59	240.5	- 109.3	1101
		4-26-60	253.1*	- 121.9	
3S/13W-34H02 S	131.0**	12-01-59	241.0	- 110.0	1101
		12-17-59	241.4	- 110.4	
		12-17-59	241.4	- 110.4	5050
		3-22-60	244.2	- 113.2	
		5-02-60	252.0*	- 121.0	1101
3S/13W-35A02 S	54.1	11-30-59	63.3	- 9.2	1101
3S/13W-35A03 S	53.0**	7-01-59	60.6	- 7.6	1051
		8-01-59	61.0	- 8.0	
		9-01-59	62.2	- 9.2	
		10-01-59	62.8	- 9.8	
		11-01-59	63.6	- 10.6	
		12-01-59	64.2	- 11.2	
		12-31-59	64.6	- 11.6	
		2-01-60	64.9	- 11.9	
		3-01-60	65.3	- 12.3	
		4-01-60	65.0	- 12.0	
		5-01-60	65.8	- 12.8	
		6-01-60	66.3	- 13.3	
3S/13W-35K03 S	46.5**	7-01-59	165.2	- 118.7	1051

* Questionable Measurement
** Approximate Reference Point Elevation

GROUND WATER LEVELS AT WELLS

State Well Number	R.P. Elev., in feet	Date	Dist. R.P. to Water Surface, in feet	Water Surface Elev., in feet	Agency Supplying Data
COASTAL PLAIN LOS ANGELES CO					41100
CENTRAL BASIN PRESSURE AREA			41103		
3S/13W-35K03 S CONT.	46.5	7-15-59	163.7	- 117.2	1101
		8-01-59	162.8	- 116.3	
		8-01-59	162.5	- 116.0	1051
		9-01-59	165.4	- 118.9	1101
		9-01-59	140.8*	- 94.3	1051
		10-01-59	164.7	- 118.2	1101
		10-01-59	164.4	- 117.9	1051
		11-01-59	163.6	- 117.1	
		11-13-59	163.8	- 117.3	1101
		12-01-59	163.4	- 116.9	1051
		12-15-59	162.8	- 116.3	1101
		12-31-59	161.8	- 115.3	1051
		1-15-60	160.8	- 114.3	1101
		2-01-60	160.8	- 114.3	1051
		2-12-60	163.2	- 116.7	1101
		3-01-60	160.8	- 114.3	1051
		3-15-60	163.6	- 117.1	1101
		4-01-60	163.5	- 117.0	1051
		4-15-60	165.3	- 118.8	1101
		5-01-60	165.2	- 118.7	1051
		5-15-60	164.6	- 118.1	1101
		6-01-60	165.6	- 119.1	1051
3S/13W-35K04 S	47.5	12-02-59	92.0*	- 44.5	1101
3S/13W-35R01 S	50.0**	7-15-59	60.8	- 10.8	1101
		8-15-59	61.4	- 11.4	
		9-15-59	62.4	- 12.4	
		10-15-59	63.2	- 13.2	
		11-15-59	64.0	- 14.0	
		12-15-59	64.5	- 14.5	
		3-15-60	64.4	- 14.4	
		4-15-60	65.4	- 15.4	
		5-15-60	66.2	- 16.2	
3S/14W-01F01 S	227.8	11-24-59	266.0*	- 38.2	1101
		4-18-60	270.0*	- 42.2	
3S/14W-01F03 S	227.5**	11-24-59	260.0*	- 32.5	1101
		4-18-60	268.9	- 41.4	
4S/11W-05C02 S	46.0	12-08-59	72.2	- 26.2	1101
		5-04-60	69.5	- 23.5	
4S/11W-05D01 S	45.2	8-25-59	86.1	- 40.9	3102
		9-22-59	78.6	- 33.4	

State Well Number	R.P. Elev., in feet	Date	Dist. R.P. to Water Surface, in feet	Water Surface Elev., in feet	Agency Supplying Data
COASTAL PLAIN LOS ANGELES CO					41100
CENTRAL BASIN PRESSURE AREA			41103		
4S/11W-05D01 S CONT.	45.2	10-22-59	76.5	- 31.3	3102
		11-24-59	72.8	- 27.6	
		12-29-59	68.7	- 23.5	
		1-28-60	59.8	- 14.6	
		3-29-60	66.4	- 21.2	
		4-28-60	74.1	- 28.9	
		5-24-60	76.7	- 31.5	
4S/11W-06F01 S	47.0	12-08-59	77.2*	- 30.2	1101
		4-14-60	74.3*	- 27.3	
4S/11W-06N03 S	45.0	7-28-59	79.4	- 34.4	3102
		8-25-59	80.3	- 35.3	
		9-22-59	76.7	- 31.7	
		10-22-59	70.8	- 25.8	
		11-24-59	68.4	- 23.4	
		12-08-59	68.1	- 23.1	1101
		1-28-60	58.1	- 13.1	3102
		4-14-60	67.6	- 22.6	1101
		4-28-60	69.1	- 24.1	3102
		5-24-60	70.4	- 25.4	
4S/11W-06P01 S	43.2	7-01-59	89.1	- 45.9	3102
		7-08-59	85.9	- 42.7	
		7-15-59	89.3	- 46.1	
	43.3	7-16-59	87.3	- 44.0	1101
	43.2	7-22-59	85.8	- 42.6	3102
		7-29-59	87.3	- 44.1	
	43.3	8-06-59	87.1	- 43.8	1101
	43.2	8-26-59	84.8	- 41.6	3102
	43.3	8-27-59	84.9	- 41.6	1101
	43.2	9-02-59	84.9	- 41.7	3102
	43.3	9-17-59	84.0	- 40.7	1101
	43.2	9-23-59	84.5	- 41.3	3102
		9-30-59	80.4	- 37.2	
		10-07-59	80.5	- 37.3	
	43.3	10-08-59	78.7	- 35.4	1101
	43.2	10-14-59	81.0	- 37.8	3102
		10-21-59	78.2	- 35.0	
		10-28-59	77.5	- 34.3	
	43.3	10-29-59	73.1	- 29.8	1101
	43.2	11-04-59	70.6	- 27.4	3102
		11-11-59	72.0	- 28.8	
		11-18-59	70.4	- 27.2	
	43.3	11-19-59	70.2	- 26.9	1101
	43.2	11-25-59	71.7	- 28.5	3102

* Questionable Measurement
** Approximate Reference Point Elevation

State Well Number	R.P. Elev., in feet	Date	Dist. R.P. to Water Surface, in feet	Water Surface Elev., in feet	Agency Supplying Data
COASTAL PLAIN LOS ANGELES CO					41100
CENTRAL BASIN PRESSURE AREA			41103		
4S/11W-06P01 S CONT.	43.2	12-09-59	68.1	- 24.9	3102
	43.3	12-10-59	68.4	- 25.1	1101
	43.2	12-16-59	69.9	- 26.7	3102
		12-23-59	67.7	- 24.5	
		12-30-59	61.1	- 17.9	
	43.3	12-31-59	60.5	- 17.2	1101
	43.2	1-06-60	60.3	- 17.1	3102
		1-20-60	58.1	- 14.9	
	43.3	1-21-60	58.1	- 14.8	1101
	43.2	1-27-60	57.4	- 14.2	3102
		2-03-60	57.7	- 14.5	
	43.3	2-11-60	56.9	- 13.6	1101
	43.2	2-17-60	57.2	- 14.0	3102
		2-24-60	57.4	- 14.2	
		3-02-60	57.6	- 14.4	
	43.3	3-03-60	57.3	- 14.0	1101
	43.2	3-16-60	59.8	- 16.6	3102
		3-23-60	62.1	- 18.9	
	43.3	3-24-60	64.8	- 21.5	1101
	43.2	3-30-60	63.8	- 20.6	3102
		4-06-60	69.9	- 26.7	
		4-13-60	70.0	- 26.8	
	43.3	4-14-60	70.4	- 27.1	1101
	43.2	4-20-60	71.9	- 28.7	3102
		4-27-60	71.4	- 28.2	
		5-04-60	70.9	- 27.7	
	43.3	5-05-60	66.2*	- 22.9	1101
	43.2	5-18-60	78.5	- 35.3	3102
		5-25-60	76.3	- 33.1	
	43.3	5-26-60	88.4*	- 45.1	1101
	43.2	6-01-60	77.2	- 34.0	3102
		6-08-60	78.7	- 35.5	
		6-15-60	80.1	- 36.9	
4S/11W-07A01 S	36.6**	10-14-59	72.8	- 36.2	1101
	45.3**	1-28-60	64.5	- 19.2	
		4-04-60	73.1	- 27.8	
4S/11W-07H01 S	36.0**	10-08-59	74.0	- 38.0	1101
		10-14-59	71.4	- 35.4	
	36.8**	4-14-60	63.7	- 26.9	
4S/11W-07L01 S	38.0	8-21-59	86.0*	- 48.0	1101
		10-15-59	82.0*	- 44.0	
		11-07-59	72.0*	- 34.0	
		11-15-59	72.0*	- 34.0	

State Well Number	R.P. Elev., in feet	Date	Dist. R.P. to Water Surface, in feet	Water Surface Elev., in feet	Agency Supplying Data
COASTAL PLAIN LOS ANGELES CO					41100
CENTRAL BASIN PRESSURE AREA			41103		
4S/11W-07L01 S CONT.	38.0	12-15-59	70.0*	- 32.0	1101
		1-15-60	62.0*	- 24.0	
		2-15-60	59.0*	- 21.0	
		3-15-60	58.0*	- 20.0	
		4-01-60	64.0*	- 26.0	
		4-15-60	72.0*	- 34.0	
		4-21-60	78.0*	- 40.0	
4S/11W-07L02 S	34.0**	7-15-59	81.0*	- 47.0	1101
		8-15-59	87.0*	- 53.0	
		9-15-59	83.0*	- 49.0	
		10-15-59	77.0*	- 43.0	
		11-15-59	70.0*	- 36.0	
		12-15-59	69.0*	- 35.0	
		1-15-60	61.0*	- 27.0	
		2-15-60	59.0*	- 25.0	
		3-15-60	58.0*	- 24.0	
		4-01-60	59.0*	- 25.0	
		4-15-60	70.0*	- 36.0	
4S/11W-07N01 S	32.0	8-04-59	60.0*	- 28.0	1101
		9-01-59	60.0*	- 28.0	
		9-29-59	46.0*	- 14.0	
		11-03-59	59.0*	- 27.0	
		12-01-59	57.0*	- 25.0	
		1-05-60	53.0*	- 21.0	
		2-02-60	49.0*	- 17.0	
		3-02-60	46.0*	- 14.0	
		3-29-60	52.0*	- 20.0	
		5-03-60	59.0*	- 27.0	
4S/11W-07P02 S	34.5**	12-16-59	59.7	- 25.2	1101
		4-20-60	55.7	- 21.2	
4S/11W-08E02 S	36.0	12-08-59	67.6	- 31.6	1101
		4-14-60	72.2	- 36.2	
4S/11W-18J01 S	31.0	12-08-59	58.4	- 27.4	1101
		4-14-60	67.2	- 36.2	
4S/11W-19M01 S	24.5	7-28-59	50.5	- 26.0	3102
		8-25-59	51.3	- 26.8	
		9-29-59	49.4	- 24.9	
		10-27-59	46.8	- 22.3	
		1-29-60	38.1	- 13.6	
		2-23-60	36.9	- 12.4	

* Questionable Measurement
** Approximate Reference Point Elevation

GROUND WATER LEVELS AT WELLS

State Well Number	R.P. Elev., in feet	Date	Dist. R.P to Water Surface, in feet	Water Surface Elev., in feet	Agency Supplying Data
COASTAL PLAIN LOS ANGELES CO					41100
CENTRAL BASIN PRESSURE AREA			41103		
4S/11W-19M01 S CONT.	24.5	3-31-60	38.3	- 13.8	3102
		4-29-60	44.2	- 19.7	
		5-31-60	46.9	- 22.4	
4S/12W-01D01 S	50.9	12-04-59	55.0	- 4.1	1101
		5-04-60	54.0	- 3.1	
4S/12W-01D02 S	52.0	12-04-59	97.4	- 45.4	1101
		4-14-60	95.3*	- 43.3	
4S/12W-01D04 S	53.0**	8-25-59	82.2	- 29.2	3102
		9-22-59	78.7	- 25.7	
		10-22-59	75.7	- 22.7	
		1-28-60	59.8	- 6.8	
		2-19-60	62.2*	- 9.2	
		5-24-60	76.9	- 23.9	
4S/12W-01K02 S	47.0	12-04-59	52.2	- 5.2	1101
		4-18-60	50.4	- 3.4	
4S/12W-01P02 S	42.0	12-16-59	81.4	- 39.4	1101
		4-14-60	77.5	- 35.5	
4S/12W-02H01 S	51.2	7-17-59	103.2	- 52.0	1101
		8-07-59	121.9*	- 70.7	
		8-28-59	123.4*	- 72.2	
		9-18-59	102.3	- 51.1	
		10-09-59	98.4	- 47.2	
		10-30-59	115.8*	- 64.6	
		11-20-59	93.8	- 42.6	
		12-11-59	86.5	- 35.3	
		1-01-60	84.5	- 33.3	
		1-22-60	76.3	- 25.1	
		2-12-60	75.7	- 24.5	
		3-04-60	74.1	- 22.9	
		3-25-60	81.2	- 30.0	
		4-15-60	121.3*	- 70.1	
		5-06-60	99.8	- 48.6	
4S/12W-02K01 S	49.0**	12-04-59	68.8	- 19.8	1101
		5-04-60	68.4	- 19.4	
4S/12W-02Q01 S	48.0	7-17-59	109.0*	- 61.0	1101
		8-17-59	110.0*	- 62.0	
		9-17-59	103.0*	- 55.0	
		10-07-59	101.0*	- 53.0	

State Well Number	R.P. Elev., in feet	Date	Dist. R.P. to Water Surface in feet	Water Surface Elev., in feet	Agency Supplying Data
COASTAL PLAIN LOS ANGELES CO					41100
CENTRAL BASIN PRESSURE AREA			41103		
4S/12W-02Q01 S CONT.	48.0	11-14-59	96.0*	- 48.0	1101
		12-30-59	90.0*	- 42.0	
		1-18-60	84.0*	- 36.0	
		2-15-60	82.0*	- 34.0	
		3-10-60	81.0*	- 33.0	
		4-12-60	95.0*	- 47.0	
		4-22-60	105.0*	- 57.0	
4S/12W-03D01 S	55.0	7-15-59	115.0*	- 60.0	1101
		8-12-59	119.0*	- 64.0	
		9-19-59	109.0*	- 54.0	
		10-13-59	110.0*	- 55.0	
		11-16-59	103.0*	- 48.0	
		12-20-59	92.0*	- 37.0	
		1-25-60	95.0*	- 40.0	
		2-15-60	88.0*	- 33.0	
		3-10-60	88.0*	- 33.0	
		4-21-60	110.0*	- 55.0	
4S/12W-03E01 S	53.0	7-26-59	113.0*	- 60.0	1101
		8-26-59	112.0*	- 59.0	
		9-16-59	110.0*	- 57.0	
		10-15-59	105.0*	- 52.0	
		11-22-59	99.0*	- 46.0	
		12-31-59	93.0*	- 40.0	
		1-15-60	88.0*	- 35.0	
		2-10-60	85.0*	- 32.0	
		3-10-60	87.0*	- 34.0	
		4-12-60	95.0*	- 42.0	
4S/12W-03H01 S	56.0	7-26-59	113.0*	- 57.0	1101
		8-16-59	110.0*	- 54.0	
		9-25-59	106.0*	- 50.0	
		10-18-59	101.0*	- 45.0	
		11-19-59	97.0*	- 41.0	
		12-07-59	99.0*	- 43.0	
		1-17-60	85.0*	- 29.0	
		2-09-60	84.0*	- 28.0	
		3-10-60	80.0*	- 24.0	
		4-09-60	92.0*	- 36.0	
4S/12W-04J03 S	53.0	7-15-59	158.0*	- 105.0	1101
		8-16-59	108.0*	- 55.0	
		9-15-59	145.0*	- 92.0	
		10-26-59	100.0*	- 47.0	
		11-02-59	93.0*	- 40.0	

* Questionable Measurement
** Approximate Reference Point Elevation

GROUND WATER LEVELS AT WELLS

State Well Number	R.P. Elev., in feet	Date	Dist. R.P. to Water Surface, in feet	Water Surface Elev., in feet	Agency Supplying Data
COASTAL PLAIN LOS ANGELES CO					41100
CENTRAL BASIN PRESSURE AREA			41103		
4S/12W-04J03 S CONT.	53.0	12-22-59	86.0*	- 33.0	1101
		1-19-60	86.0*	- 33.0	
		2-21-60	77.0*	- 24.0	
		3-11-60	89.0*	- 36.0	
		4-21-60	103.0*	- 50.0	
4S/12W-05H01 S	51.0	12-04-59	47.2	3.8	1101
		4-18-60	45.8	5.2	
4S/12W-05H02 S	50.0	7-06-59	49.1	0.9	1101
		7-13-59	49.2	0.8	
		7-20-59	49.5	0.5	
		7-27-59	84.0*	- 34.0	
		8-03-59	75.0*	- 25.0	
		8-10-59	53.9	- 3.9	
		8-17-59	52.3	- 2.3	
		8-24-59	52.1	- 2.1	
		8-31-59	52.0	- 2.0	
		9-07-59	52.0	- 2.0	
		9-14-59	51.7	- 1.7	
		9-21-59	51.7	- 1.7	
		9-28-59	51.7	- 1.7	
		10-05-59	51.7	- 1.7	
		10-12-59	51.6	- 1.6	
		10-19-59	51.2	- 1.2	
		10-26-59	51.2	- 1.2	
		11-02-59	51.2	- 1.2	
		11-09-59	50.8	- 0.8	
		11-16-59	50.7	- 0.7	
		11-23-59	50.7	- 0.7	
		11-30-59	50.3	- 0.3	
		12-07-59	49.6	0.4	
		12-14-59	49.4	0.6	
		12-21-59	49.2	0.8	
		12-28-59	48.8	1.2	
		1-04-60	48.2	1.8	
		1-11-60	48.5	1.5	
		1-18-60	48.2	1.8	
		1-25-60	48.1	1.9	
		2-01-60	48.0	2.0	
		2-08-60	47.8	2.2	
		2-15-60	47.7	2.3	
		3-07-60	47.5	2.5	
		3-14-60	47.5	2.5	
		3-21-60	47.5	2.5	
		3-28-60	48.7	1.3	

State Well Number	R.P. Elev., in feet	Date	Dist. R.P. to Water Surface, in feet	Water Surface Elev., in feet	Agency Supplying Data
COASTAL PLAIN LOS ANGELES CO					41100
CENTRAL BASIN PRESSURE AREA			41103		
4S/12W-05H02 S CONT.	50.0	4-04-60	48.8	1.2	1101
		4-11-60	49.0	1.0	
		4-18-60	49.3	0.7	
		4-25-60	49.5	0.5	
		5-02-60	49.6	0.4	
		5-09-60	49.5	0.5	
		5-16-60	49.2	0.8	
		5-23-60	49.9	0.1	
		5-30-60	51.2	- 1.2	
		6-06-60	56.6	- 6.6	
		6-13-60	75.1*	- 25.1	
		6-20-60	70.0*	- 20.0	
4S/12W-06J01 S	50.1	7-07-59	205.9*	- 155.8	1101
		8-04-59	153.0	- 102.9	
		8-25-59	155.2	- 105.1	
		9-01-59	155.5	- 105.4	
		10-05-59	158.3	- 108.2	
		10-12-59	159.2	- 109.1	
		11-02-59	157.2	- 107.1	
		12-07-59	201.3*	- 151.2	
		1-04-60	193.8*	- 143.7	
		1-11-60	150.6	- 100.5	
		[illegible]	[illegible]	[illegible]	
		2-08-60	146.5	- 96.4	
		[illegible]	[illegible]	[illegible]	
		4-04-60	143.5	- 93.4	
		5-09-60	181.6*	- 131.5	
4S/12W-06K01 S	46.9	7-07-59	142.7	- 95.8	1101
		7-21-59	144.6	- 97.7	
		8-04-59	150.9	- 104.0	
		8-21-59	150.8	- 103.9	
		9-01-59	150.5	- 103.6	
		10-05-59	155.4	- 108.5	
		11-02-59	153.6	- 106.7	
		11-23-59	156.0	- 109.1	
		12-07-59	156.3	- 109.4	
		1-04-60	148.7	- 101.8	
		1-25-60	144.2	- 97.3	
		2-15-60	145.2	- 98.3	
		3-15-60	146.9	- 100.0	
		4-18-60	139.8	92.9	
		5-09-60	135.1	- 88.2	
4S/12W-06K02 S	47.4	7-07-59	157.9*	- 110.5	1101

* Questionable Measurement
** Approximate Reference Point Elevation

GROUND WATER LEVELS AT WELLS

State Well Number	R.P. Elev., in feet	Date	Dist. R.P. to Water Surface, in feet	Water Surface Elev., in feet	Agency Supplying Data
COASTAL PLAIN LOS ANGELES CO					41100
CENTRAL BASIN PRESSURE AREA			41103		
4S/12W-06K02 S CONT.	47.4	7-21-59	140.1	- 92.7	1101
		8-04-59	140.8	- 93.4	
		8-18-59	141.1	- 93.7	
		9-01-59	141.2	- 93.8	
		10-05-59	163.9*	- 116.5	
		10-19-59	148.3	- 100.9	
		11-09-59	141.0	- 93.6	
		12-07-59	140.3	- 92.9	
		1-04-60	133.8	- 86.4	
		1-25-60	131.0	- 83.6	
		2-15-60	130.6	- 83.2	
		3-08-60	132.5	- 85.1	
		4-04-60	138.6	- 91.2	
		4-25-60	136.4	- 89.0	
		5-02-60	157.0*	- 109.6	
4S/12W-06K04 S	46.4	7-07-59	142.4	- 96.0	1101
		7-28-59	145.5	- 99.1	
		8-04-59	149.7	- 103.3	
		8-25-59	147.9	- 101.5	
		9-01-59	148.5	- 102.1	
		9-28-59	150.6	- 104.2	
		10-05-59	152.7	- 106.3	
		10-12-59	167.1*	- 120.7	
		10-26-59	148.4	- 102.0	
		11-09-59	147.7	- 101.3	
		12-07-59	150.9	- 104.5	
		1-04-60	140.2	- 93.8	
		1-11-60	138.7	- 92.3	
		2-15-60	136.1	- 89.7	
		3-08-60	133.0	- 86.6	
		4-04-60	143.0*	- 96.6	
		5-02-60	138.9	- 92.5	
4S/12W-06K05 S	45.0**	11-30-59	13.0*	32.0	1101
		4-20-60	11.8	33.2	
4S/12W-07H01 S	58.0**	12-04-59	118.3*	- 60.3	1101
		4-26-60	119.4*	- 61.4	
4S/12W-08B01 S	42.0**	7-15-59	146.0*	- 104.0	1101
		8-02-59	148.0*	- 106.0	
		9-15-59	151.0*	- 109.0	
		10-15-59	152.0*	- 110.0	
		11-15-59	152.0*	- 110.0	
		12-15-59	150.0*	- 108.0	

State Well Number	R.P. Elev., in feet	Date	Dist. R.P. to Water Surface, in feet	Water Surface Elev., in feet	Agency Supplying Data
COASTAL PLAIN LOS ANGELES CO					41100
CENTRAL BASIN PRESSURE AREA			41103		
4S/12W-08B01 S CONT.	42.0**	1-10-60	145.0*	- 103.0	1101
		2-10-60	140.0*	- 98.0	
		3-10-60	141.0*	- 99.0	
		4-10-60	138.0*	- 96.0	
4S/12W-08F01 S	64.0	7-15-59	197.0*	- 133.0	1101
		8-15-59	198.0*	- 134.0	
		9-15-59	200.0*	- 136.0	
		10-15-59	201.0*	- 137.0	
		11-19-59	164.0*	- 100.0	
		12-18-59	162.0*	- 98.0	
		1-17-60	155.0*	- 91.0	
		2-18-60	152.0*	- 88.0	
		3-10-60	156.0*	- 92.0	
		4-23-60	151.0*	- 87.0	
4S/12W-08G01 S	48.0	12-28-59	146.0	- 98.0	1101
		5-16-60	132.4	- 84.4	
4S/12W-08N02 S	70.0**	7-17-59	147.5*	- 77.5	1101
		8-07-59	148.2*	- 78.2	
		8-28-59	146.3*	- 76.3	
		9-18-59	143.1	- 73.1	
		10-09-59	143.3	- 73.3	
		10-30-59	143.8	- 73.8	
		11-20-59	143.6	- 73.6	
		12-11-59	143.0	- 73.0	
		1-01-60	134.1	- 64.1	
		1-22-60	133.8	- 63.8	
		2-12-60	138.9*	- 68.9	
		3-04-60	138.6	- 68.6	
		3-25-60	139.8	- 69.8	
		4-15-60	154.2*	- 84.2	
		5-06-60	158.0*	- 88.0	
		5-27-60	160.2*	- 90.2	
4S/12W-08P06 S	69.5	7-15-59	156.0*	- 86.5	1101
		8-15-59	161.0*	- 91.5	
		9-15-59	165.0*	- 95.5	
		10-15-59	167.0*	- 97.5	
		11-15-59	165.0*	- 95.5	
		12-31-59	158.0*	- 88.5	
		1-10-60	158.0*	- 88.5	
		2-10-60	152.0*	- 82.5	
		3-10-60	154.0*	- 84.5	
		4-10-60	149.0*	- 79.5	

* Questionable Measurement
** Approximate Reference Point Elevation

GROUND WATER LEVELS AT WELLS

State Well Number	R.P. Elev., in feet	Date	Dist. R.P. to Water Surface, in feet	Water Surface Elev., in feet	Agency Supplying Data
COASTAL PLAIN LOS ANGELES CO					41100
CENTRAL BASIN PRESSURE AREA			41103		
4S/12W-08R01 S	60.0	7-01-59	154.0*	- 94.0	1101
		11-30-59	164.0*	- 104.0	
		5-01-60	143.0*	- 83.0	
4S/12W-09C01 S	49.0	12-04-59	18.9	30.1	1101
		4-20-60	18.8	30.2	
4S/12W-10A02 S	52.0	7-18-59	108.0*	- 56.0	1101
		8-10-59	108.0*	- 56.0	
		9-19-59	105.0*	- 53.0	
		10-17-59	90.0*	- 38.0	
		11-15-59	89.0*	- 37.0	
		12-15-59	89.0*	- 37.0	
		1-13-60	82.0*	- 30.0	
		2-12-60	82.0*	- 30.0	
		3-15-60	79.0*	- 27.0	
		4-09-60	92.0*	- 40.0	
		4-25-60	104.0*	- 52.0	
4S/12W-10G01 S	51.0	7-12-59	152.0*	- 101.0	1101
		8-30-59	142.0*	- 91.0	
		9-29-59	140.0*	- 89.0	
		10-17-59	136.0*	- 85.0	
		11-07-59	132.0*	- 81.0	
		12-15-59	132.0*	- 81.0	
		1-11-60	148.0*	- 97.0	
		2-10-60	142.0*	- 91.0	
		3-10-60	147.0*	- 96.0	
		4-10-60	150.0*	- 99.0	
4S/12W-10H01 S	48.0**	7-15-59	150.0*	- 102.0	1101
		8-15-59	150.0*	- 102.0	
		9-15-59	150.0*	- 102.0	
		10-15-59	138.0*	- 90.0	
		11-15-59	113.0*	- 65.0	
		12-10-59	109.0*	- 61.0	
		1-10-60	102.0*	- 54.0	
		2-12-60	97.0*	- 49.0	
		3-16-60	89.0*	- 41.0	
		4-12-60	108.0*	- 60.0	
4S/12W-10H03 S	46.0	7-05-59	111.0*	- 65.0	1101
		8-15-59	113.0*	- 67.0	
		9-17-59	116.0*	- 70.0	
		10-08-59	116.0*	- 70.0	
		11-22-59	104.0*	- 58.0	

State Well Number	R.P. Elev., in feet	Date	Dist. R.P. to Water Surface, in feet	Water Surface Elev., in feet	Agency Supplying Data
COASTAL PLAIN LOS ANGELES CO					41100
CENTRAL BASIN PRESSURE AREA			41103		
4S/12W-10H03 S CONT.	46.0	12-10-59	99.0*	- 53.0	1101
		1-01-60	95.0*	- 49.0	
		2-06-60	88.0*	- 42.0	
		3-01-60	86.0*	- 40.0	
		4-23-60	102.0*	- 56.0	
4S/12W-10J02 S	45.0	7-16-59	126.0*	- 81.0	1101
		8-14-59	126.0*	- 81.0	
		9-27-59	120.0*	- 75.0	
		10-06-59	128.0*	- 83.0	
		11-20-59	115.0*	- 70.0	
		12-20-59	105.0*	- 60.0	
		1-14-60	107.0*	- 62.0	
		2-15-60	98.0*	- 53.0	
		3-15-60	91.0*	- 46.0	
		4-17-60	110.0*	- 65.0	
4S/12W-11B03 S	43.0	7-19-59	112.0*	- 69.0	1101
		8-22-59	109.0*	- 66.0	
		9-21-59	106.0*	- 63.0	
		10-16-59	100.0*	- 57.0	
		11-30-59	98.0*	- 55.0	
		12-31-59	90.0*	- 47.0	
		1-18-60	88.0*	- 45.0	
		2-29-60	85.0*	- 42.0	
		3-07-60	82.0*	- 39.0	
		4-18-60	94.0*	- 51.0	
4S/12W-11B04 S	47.0	11-30-59	DRY		1101
		4-20-60	DRY		
4S/12W-13A02 S	35.1	7-07-59	202.5*	- 167.4	1101
		8-04-59	203.0*	- 167.9	
		8-11-59	200.3*	- 165.2	
		9-01-59	202.2*	- 167.1	
		10-05-59	200.9*	- 165.8	
		10-12-59	98.8	- 63.7	
		11-12-59	195.4*	- 160.3	
		12-07-59	195.2*	- 160.1	
		12-28-59	85.0	- 49.9	
		1-04-60	84.6	- 49.5	
		1-25-60	82.0	- 46.9	
		2-15-60	80.4	- 45.3	
		3-15-60	67.9	- 32.8	
		4-04-60	87.2	- 52.1	
		5-09-60	196.4*	- 161.3	

* Questionable Measurement
** Approximate Reference Point Elevation

GROUND WATER LEVELS AT WELLS

COASTAL PLAIN LOS ANGELES CO — 41100

CENTRAL BASIN PRESSURE AREA — 41103

State Well Number	R.P. Elev., in feet	Date	Dist. R.P. to Water Surface, in feet	Water Surface Elev., in feet	Agency Supplying Data
4S/12W-13B02 S	35.0	7-07-59	215.3*	- 180.3	1101
		8-04-59	220.7*	- 185.7	
		9-01-59	213.0*	- 178.0	
		10-05-59	218.4*	- 183.4	
		10-12-59	102.1	- 67.1	
		11-02-59	215.7*	- 180.7	
		12-07-59	218.1*	- 183.1	
		12-28-59	91.5	- 56.5	
		1-04-60	89.6	- 54.6	
		1-25-60	88.0	- 53.0	
		2-23-60	87.4	- 52.4	
		3-15-60	70.8	- 35.8	
		4-18-60	208.5*	- 173.5	
		5-09-60	218.9*	- 183.9	
4S/12W-13B03 S	34.8	7-07-59	65.0	- 30.2	1101
		8-04-59	65.5	- 30.7	
		8-18-59	63.8	- 29.0	
		9-01-59	68.3	- 33.5	
4S/12W-13C01 S	36.3	7-28-59	163.0*	- 126.7	1101
		8-04-59	162.4*	- 126.1	
		9-01-59	166.2*	- 129.9	
		10-05-59	160.8*	- 124.5	
		10-12-59	113.2	- 76.9	
		11-02-59	151.5*	- 115.2	
		12-14-59	153.2*	- 116.9	
		1-04-60	147.6*	- 111.3	
		1-25-60	146.2*	- 109.9	
		2-23-60	144.5*	- 108.2	
		3-14-60	73.1	- 36.8	
		4-25-60	154.8*	- 118.5	
		5-09-60	148.8*	- 112.5	
4S/12W-13C02 S	36.0	5-24-60	129.8	- 93.8	1101
4S/12W-13C03 S	34.2	7-07-59	94.5	- 60.3	1101
		7-14-59	96.0	- 61.8	
		7-21-59	97.1	- 62.9	
		8-04-59	104.1	- 69.9	
		8-15-59	103.9	- 69.7	
		8-25-59	99.4	- 65.2	
		9-01-59	93.0	- 58.8	
		9-08-59	91.9	- 57.7	
		9-21-59	88.1	- 53.9	
		10-05-59	86.3	- 52.1	

COASTAL PLAIN LOS ANGELES CO — 41100

CENTRAL BASIN PRESSURE AREA — 41103

State Well Number	R.P. Elev., in feet	Date	Dist. R.P. to Water Surface, in feet	Water Surface Elev., in feet	Agency Supplying Data
4S/12W-13C03 S CONT.	34.2	10-12-59	83.1	- 48.9	1101
		11-02-59	81.1	- 46.9	
		11-09-59	81.2	- 47.0	
		12-07-59	80.1	- 45.9	
		12-21-59	78.7	- 44.5	
		1-04-60	73.6	- 39.4	
		1-25-60	71.9	- 37.7	
	36.2	2-01-60	71.5	- 35.3	
		2-08-60	72.3	- 36.1	
		3-07-60	66.3	- 30.1	
		3-21-60	63.6	- 27.4	
		3-28-60	81.3	- 45.1	
		4-04-60	86.6	- 50.4	
	37.4	4-11-60	85.6	- 48.2	
		4-18-60	145.4*	- 108.0	
		5-02-60	152.8*	- 115.4	
		5-09-60	160.4*	- 123.0	
4S/12W-13D01 S	39.5	7-07-59	99.6	- 60.1	1101
		7-21-59	99.2	- 59.7	
	36.4	5-24-60	139.2*	- 102.8	
4S/12W-13D02 S	36.8	7-07-59	148.9*	- 112.1	1101
		8-04-59	152.8*	- 116.0	
		9-01-59	149.1*	- 112.3	
		10-05-59	147.9*	- 111.1	
		10-12-59	108.0	- 71.2	
		11-02-59	142.0*	- 105.2	
		12-07-59	138.2*	- 101.4	
		1-04-60	136.1*	- 99.3	
		1-25-60	133.1*	- 96.3	
		2-01-60	133.3*	- 96.5	
		3-15-60	78.2	- 41.4	
		4-04-60	97.7	- 60.9	
		5-09-60	137.0*	- 100.2	
4S/12W-13D03 S	37.9	8-04-59	105.4	- 67.5	1101
		8-18-59	105.0	- 67.1	
		8-25-59	100.2	- 62.3	
		9-14-59	95.1	- 57.2	
		10-05-59	91.5	- 53.6	
		10-12-59	89.4	- 51.5	
		11-02-59	85.6	- 47.7	
		11-16-59	84.7	- 46.8	
		11-23-59	83.8	- 45.9	
		12-07-59	82.8	- 44.9	

* Questionable Measurement

** Approximate Reference Point Elevation

GROUND WATER LEVELS AT WELLS

State Well Number	R.P. Elev., in feet	Date	Dist. R.P. to Water Surface, in feet	Water Surface Elev., in feet	Agency Supplying Data
COASTAL PLAIN LOS ANGELES CO					41100
CENTRAL BASIN PRESSURE AREA			41103		
4S/12W-13D03 S CONT.	37.9	12-21-59	80.2	- 42.3	1101
		12-28-59	76.6	- 38.7	
		1-11-60	75.0	- 37.1	
		1-18-60	74.0	- 36.1	
		1-25-60	74.2	- 36.3	
		2-01-60	74.1	- 36.2	
		2-08-60	72.2	- 34.3	
		2-15-60	73.0	- 35.1	
		3-08-60	72.9	- 35.0	
		3-14-60	66.3	- 28.4	
		3-21-60	66.9	- 29.0	
		3-28-60	79.8	- 41.9	
	38.1	4-04-60	85.9	- 47.8	
		4-11-60	84.5	- 46.4	
		4-25-60	106.0	- 67.9	
		5-02-60	114.1	- 76.0	
		5-09-60	112.3	- 74.2	
4S/12W-13G01 S	35.0	12-08-59	70.6	- 35.6	1101
4S/12W-13N01 S	32.0	7-06-59	139.1*	- 107.1	1101
		8-03-59	149.9*	- 117.9	
		9-07-59	161.6*	- 129.6	
		10-05-59	183.7*	- 151.7	
		11-02-59	179.0*	- 147.0	
		12-07-59	174.2*	- 142.2	
		12-22-59	170.8*	- 138.8	
		2-01-60	131.1*	- 99.1	
		3-28-60	129.2*	- 97.2	
		4-18-60	136.4*	- 104.4	
		5-09-60	140.7*	- 108.7	
4S/12W-14A03 S	38.4	7-17-59	58.8	- 20.4	1101
		8-07-59	61.8	- 23.4	
		8-28-59	62.0	- 23.6	
		9-18-59	61.6	- 23.2	
		10-09-59	60.5	- 22.1	
		10-30-59	57.9	- 19.5	
		11-20-59	58.9	- 20.5	
		12-11-59	56.3	- 17.9	
		12-31-59	55.9	- 17.5	
		1-22-60	49.4	- 11.0	
		2-11-60	48.1	- 9.7	
		3-04-60	48.1	- 9.7	
		3-25-60	50.4	- 12.0	
		4-15-60	53.5	- 15.1	

State Well Number	R.P. Elev., in feet	Date	Dist. R.P. to Water Surface, in feet	Water Surface Elev., in feet	Agency Supplying Data
COASTAL PLAIN LOS ANGELES CO					41100
CENTRAL BASIN PRESSURE AREA			41103		
4S/12W-14A03 S CONT.	38.4	5-06-60	55.4	- 17.0	1101
		5-27-60	57.4	- 19.0	
		6-17-60	59.1	- 20.7	
4S/12W-14B01 S	39.3	7-21-59	170.7*	- 131.4	1101
		8-04-59	171.3*	- 132.0	
		8-25-59	171.1*	- 131.8	
		9-01-59	172.9*	- 133.6	
		9-14-59	117.3	- 78.0	
		10-05-59	168.5*	- 129.2	
		10-12-59	110.9	- 71.6	
		11-02-59	160.7*	- 121.4	
		12-07-59	156.3*	- 117.0	
		1-04-60	155.0*	- 115.7	
		1-25-60	151.0*	- 111.7	
		2-15-60	149.1*	- 109.8	
		3-15-60	80.8	- 41.5	
		4-04-60	100.5	- 61.2	
		5-02-60	162.6*	- 123.3	
4S/12W-14C01 S	47.3	7-07-59	124.7	- 77.4	1101
		7-28-59	126.5	- 79.2	
		8-04-59	127.1	- 79.8	
		8-18-59	130.6	- 83.3	
		9-01-59	132.2	- 84.9	
		10-06-59	125.6	- 78.3	
		10-30-59	116.5	- 69.2	
		12-11-59	115.1	- 67.8	
		12-31-59	107.5	- 60.2	
		1-22-60	104.3	- 57.0	
		2-01-60	99.9	- 52.6	
		3-01-60	97.8	- 50.5	
		4-01-60	110.1	- 62.8	
4S/12W-14C02 S	46.1	7-07-59	175.5*	- 129.4	1101
		8-04-59	177.5*	- 131.4	
		9-01-59	178.4*	- 132.3	
		10-05-59	179.4*	- 133.3	
		10-12-59	145.1	- 99.0	
		11-09-59	180.6*	- 134.5	
		12-07-59	177.9*	- 131.8	
		1-04-60	175.8*	- 129.7	
		1-25-60	172.7*	- 126.6	
		2-01-60	172.7*	- 126.6	
		3-15-60	121.2	- 75.1	
		4-04-60	114.7	- 68.6	

* Questionable Measurement
** Approximate Reference Point Elevation

GROUND WATER LEVELS AT WELLS

COASTAL PLAIN LOS ANGELES CO 41100

CENTRAL BASIN PRESSURE AREA 41103

State Well Number	R P Elev., in feet	Date	Dist. R.P. to Water Surface, in feet	Water Surface Elev., in feet	Agency Supplying Data
4S/12W-14C02 S CONT.	46.1	4-11-60	156.1*	- 110.0	1101
		5-09-60	153.3*	- 107.2	
4S/12W-14D01 S	46.1	7-21-59	203.1*	- 157.0	1101
		7-28-59	197.2*	- 151.1	
		8-04-59	204.3*	- 158.2	
		8-25-59	201.9*	- 155.8	
		9-01-59	199.9*	- 153.8	
		10-05-59	201.5*	- 155.4	
		10-12-59	144.6	- 98.5	
		11-02-59	203.6*	- 157.5	
		11-30-59	198.5*	- 152.4	
		12-04-59	199.1*	- 153.0	
		1-04-60	197.9*	- 151.8	
		1-25-60	197.4*	- 151.3	
		2-15-60	198.2*	- 152.1	
		3-14-60	122.2	- 76.1	
		4-11-60	128.3	- 82.2	
		5-09-60	127.6	- 81.5	
4S/12W-14D02 S	53.3	7-17-59	123.3	- 70.0	1101
		8-07-59	123.3	- 70.0	
		8-28-59	123.2	- 69.9	
		9-18-59	121.9	- 68.6	
		10-09-59	118.6	- 65.3	
		10-30-59	117.3	- 64.0	
		11-20-59	113.6	- 60.3	
		12-11-59	113.4	- 60.1	
		1-01-60	99.8	- 46.5	
		1-22-60	99.8	- 46.5	
		2-12-60	103.2	- 49.9	
		3-04-60	98.5	- 45.2	
		3-25-60	99.6	- 46.3	
		4-15-60	111.0	- 57.7	
		5-06-60	111.8	- 58.5	
		5-27-60	119.6	- 66.3	
4S/12W-14K01 S	22.0	7-06-59	131.6*	- 109.6	1101
		8-03-59	138.3*	- 116.3	
		9-07-59	140.1*	- 118.1	
		10-05-59	145.6*	- 123.6	
		11-02-59	142.5*	- 120.5	
		12-07-59	148.6*	- 126.6	
		12-21-59	148.8*	- 126.8	
		2-01-60	151.5*	- 129.5	
		3-01-60	159.2*	- 137.2	

COASTAL PLAIN LOS ANGELES CO 41100

CENTRAL BASIN PRESSURE AREA 41103

State Well Number	R P Elev., in feet	Date	Dist. R.P. to Water Surface, in feet	Water Surface Elev., in feet	Agency Supplying Data
4S/12W-14K01 S CONT.	22.0	4-04-60	163.4*	- 141.4	1101
		5-02-60	170.3*	- 148.3	
4S/12W-14P01 S	31.0	7-07-59	149.7*	- 118.7	1101
		8-11-59	149.2*	- 118.2	
		9-01-59	152.9*	- 121.9	
		10-05-59	152.1*	- 121.1	
		11-02-59	153.2*	- 122.2	
		12-07-59	151.8*	- 120.8	
		1-04-60	149.6*	- 118.6	
		1-25-60	146.4*	- 115.4	
		2-08-60	116.7	- 85.7	
		3-15-60	103.9	- 72.9	
		4-18-60	117.4	- 86.4	
		5-09-60	101.3	- 70.3	
4S/12W-14R01 S	30.0	7-06-59	116.0*	- 86.0	1101
		8-03-59	116.0*	- 86.0	
		9-07-59	116.0*	- 86.0	
		10-05-59	116.0*	- 86.0	
		11-02-59	116.0*	- 86.0	
		12-07-59	152.4*	- 122.4	
		12-28-59	151.1*	- 121.1	
		2-15-60	72.0	- 42.0	
		3-15-60	60.3	- 30.3	
		4-04-60	151.8*	- 121.8	
		5-02-60	145.1*	- 115.1	
4S/12W-15B01 S	42.1	7-21-59	137.6	- 95.5	1101
		7-28-59	167.4*	- 125.3	
		8-18-59	174.4*	- 132.3	
		9-01-59	172.6*	- 130.5	
		10-05-59	176.0*	- 133.9	
		10-12-59	141.6	- 99.5	
		11-02-59	173.8*	- 131.7	
		12-07-59	169.3*	- 127.2	
		12-21-59	136.7	- 94.6	
		1-04-60	138.6	- 96.5	
		1-11-60	133.2	- 91.1	
		1-18-60	131.7	- 89.6	
		1-25-60	134.6	- 92.5	
		2-15-60	133.5	- 91.4	
		3-14-60	124.0	- 81.9	
		4-18-60	117.7	- 75.6	
		5-02-60	119.0	- 76.9	
4S/12W-15B02 S	41.0	7-17-59	60.1	- 19.1	1101

* Questionable Measurement

** Approximate Reference Point Elevation

GROUND WATER LEVELS AT WELLS

State Well Number	R.P. Elev., in feet	Date	Dist. R.P. to Water Surface, in feet	Water Surface Elev., in feet	Agency Supplying Data
COASTAL PLAIN LOS ANGELES CO					41100
CENTRAL BASIN PRESSURE AREA			41103		
4S/12W-15B02 S CONT.	41.0	8-07-59	60.7	- 19.7	1101
		8-28-59	60.8	- 19.8	
		9-18-59	60.5	- 19.5	
		10-09-59	59.4	- 18.4	
		10-30-59	56.9	- 15.9	
		11-20-59	57.9	- 16.9	
		11-30-59	58.0	- 17.0	
		12-11-59	56.2	- 15.2	
		12-31-59	55.9	- 14.9	
		1-22-60	55.0	- 14.0	
		2-11-60	54.2	- 13.2	
		3-25-60	53.3	- 12.3	
		4-15-60	56.2	- 15.2	
		5-06-60	58.2	- 17.2	
		5-27-60	60.2	- 19.2	
		6-17-60	61.4	- 20.4	
4S/12W-15C01 S	40.0	11-30-59	DRY		1101
		4-20-60	DRY		
4S/12W-15J01 S	41.0	7-06-59	96.9	- 55.9	1101
		8-03-59	100.2	- 59.2	
		9-07-59	99.7	- 58.7	
		10-06-59	95.7	- 54.7	
		11-02-59	93.2	- 52.2	
		12-07-59	91.4	- 50.4	
		2-15-60	83.1	- 42.1	
		3-15-60	77.7	- 36.7	
		4-18-60	88.4	- 47.4	
		5-09-60	89.8	- 48.8	
4S/12W-15J02 S	37.0	7-06-59	136.2	- 99.2	1101
		8-03-59	137.5	- 100.5	
		9-07-59	138.1	- 101.1	
		10-06-59	141.1	- 104.1	
		11-02-59	141.4	- 104.4	
		12-07-59	141.2	- 104.2	
		12-21-59	139.9	- 102.9	
		2-15-60	131.9	- 94.9	
		3-15-60	118.1	- 81.1	
		4-18-60	114.7	- 77.7	
		5-09-60	114.4	- 77.4	
4S/12W-15K03 S	37.0	7-06-59	174.8*	- 137.8	1101
		8-03-59	119.0	- 82.0	
		9-07-59	120.4	- 83.4	

State Well Number	R.P. Elev., in feet	Date	Dist. R.P. to Water Surface, in feet	Water Surface Elev., in feet	Agency Supplying Data
COASTAL PLAIN LOS ANGELES CO					41100
CENTRAL BASIN PRESSURE AREA			41103		
4S/12W-15K03 S CONT.	37.0	10-05-59	124.6	- 87.6	1101
		11-02-59	123.1	- 86.1	
		12-07-59	122.5	- 85.5	
		2-15-60	110.8	- 73.8	
		3-15-60	105.0	- 68.0	
		4-18-60	103.6	- 66.6	
		5-09-60	99.1	- 62.1	
4S/12W-16C01 S	48.0	12-04-59	DRY		1101
		4-19-60	DRY		
4S/12W-16J01 S	25.0**	7-06-59	138.5*	- 113.5	1101
		8-03-59	142.4*	- 117.4	
		9-07-59	139.2*	- 114.2	
		10-05-59	142.9*	- 117.9	
		11-02-59	144.4*	- 119.4	
		12-07-59	149.1*	- 124.1	
		12-21-59	149.1*	- 124.1	
		2-01-60	145.4*	- 120.4	
		3-15-60	104.0*	- 79.0	
		4-18-60	96.7*	- 71.7	
		5-09-60	125.2*	- 100.2	
4S/12W-17N01 S	58.9	7-07-59	165.3	- 106.4	1101
		8-04-59	166.2	- 107.3	
		9-01-59	168.8	- 109.9	
		10-05-59	168.2	- 109.3	
		11-02-59	164.5	- 105.6	
		12-07-59	161.3	- 102.4	
		1-04-60	153.5	- 94.6	
		1-25-60	151.2	- 92.3	
		2-15-60	149.5	- 90.6	
		3-15-60	151.1	- 92.2	
		4-18-60	141.8	- 82.9	
		5-09-60	144.7	- 85.8	
4S/12W-17N02 S	57.0	7-07-59	163.7	- 106.7	1101
	56.6	8-04-59	164.6	- 108.0	4206
	57.0	8-04-59	164.6	- 107.6	1101
	56.6	9-01-59	167.3	- 110.7	4206
	57.0	9-01-59	167.3	- 110.3	1101
		10-05-59	166.8	- 109.8	
	56.6	10-09-59	165.8	- 109.2	4206
	57.0	11-02-59	163.0	- 106.0	1101
	56.6	11-03-59	163.0	- 106.4	4206
		12-07-59	160.8	- 104.2	

* Questionable Measurement
** Approximate Reference Point Elevation

GROUND WATER LEVELS AT WELLS

COASTAL PLAIN LOS ANGELES CO 41100

CENTRAL BASIN PRESSURE AREA 41103

State Well Number	R.P. Elev., in feet	Date	Dist. R.P. to Water Surface, in feet	Water Surface Elev., in feet	Agency Supplying Data
4S/12W-17N02 S CONT.	57.0	12-07-59	160.8	- 103.8	1101
		12-28-59	154.0	- 97.0	
	56.6	12-29-59	154.0	- 97.4	4206
	57.0	1-04-60	152.6	- 95.6	1101
		1-25-60	149.6	- 92.6	
	56.6	1-26-60	149.6	- 93.0	4206
	57.0	2-15-60	148.3	- 91.3	1101
	56.6	2-23-60	151.5	- 94.9	4206
	57.0	3-15-60	152.7	- 95.7	1101
		4-18-60	140.9	- 83.9	
	56.6	5-02-60	143.3	- 86.7	4206
	57.0	5-09-60	143.3	- 86.3	1101
	56.6	5-31-60	142.7	- 86.1	4206
		6-28-60	144.0	- 87.4	
4S/12W-17P01 S	50.0	7-17-59	40.1	9.9	1101
		8-07-59	39.6	10.4	
		8-28-59	39.7	10.3	
		9-18-59	40.0	10.0	
		10-09-59	39.2	10.8	
		10-30-59	40.0	10.0	
		11-20-59	40.0	10.0	
		12-11-59	40.8	9.2	
		12-31-59	40.0	10.0	
		1-22-60	39.8	10.2	
		2-11-60	39.6	10.4	
		3-04-60	39.6	10.4	
		3-25-60	40.0	10.0	
		4-15-60	56.1*	- 6.1	
		5-06-60	39.8	10.2	
		5-27-60	40.0	10.0	
		6-17-60	40.2	9.8	
4S/12W-17Q01 S	46.8	7-07-59	149.6	- 102.8	1101
		7-14-59	150.9	- 104.1	
		7-28-59	148.3	- 101.5	
		8-04-59	150.5	- 103.7	
		8-18-59	151.7	- 104.9	
		9-01-59	153.6	- 106.8	
		9-21-59	153.4	- 106.6	
		10-05-59	154.0	- 107.2	
		10-12-59	142.8	- 96.0	
		10-19-59	152.3	- 105.5	
		11-02-59	152.1	- 105.3	
		11-30-59	150.6	- 103.8	
		12-14-59	148.5	- 101.7	

COASTAL PLAIN LOS ANGELES CO 41100

CENTRAL BASIN PRESSURE AREA 41103

State Well Number	R.P. Elev., in feet	Date	Dist. R.P. to Water Surface, in feet	Water Surface Elev., in feet	Agency Supplying Data
4S/12W-17Q01 S CONT.	46.8	12-28-59	145.5	- 98.7	1101
		1-04-60	142.7	- 95.9	
		1-25-60	139.4	- 92.6	
		2-15-60	138.1	- 91.3	
		3-15-60	142.8	- 96.0	
		4-18-60	131.1	- 84.3	
		5-09-60	133.3	- 86.5	
4S/12W-18R01 S	66.0**	7-07-59	170.9	- 104.9	1101
		8-04-59	171.7	- 105.7	
		9-01-59	173.3	- 107.3	
		10-05-59	174.1	- 108.1	
		11-02-59	169.9	- 103.9	
		12-07-59	168.2	- 102.2	
		1-04-60	160.6	- 94.6	
		1-25-60	157.2	- 91.2	
		2-15-60	155.8	- 89.8	
		3-15-60	160.2	- 94.2	
		4-18-60	150.1	- 84.1	
		5-17-60	151.6	- 85.6	
		6-07-60	146.3	- 80.3	
4S/12W-19A01 S	72.0	7-02-59	157.0*	- 85.0	1101
		7-23-59	133.0	- 61.0	
		9-14-59	154.0*	- 82.0	
		10-16-59	154.0*	- 82.0	
		11-06-59	134.0	- 62.0	
		11-23-59	154.0*	- 82.0	
		1-06-60	131.0	- 59.0	
		1-22-60	155.0*	- 83.0	
		3-21-60	133.0	- 61.0	
		4-07-60	134.0	- 62.0	
4S/12W-19B04 S	76.0	7-02-59	140.0*	- 64.0	1101
		7-23-59	132.0*	- 56.0	
		9-14-59	137.0*	- 61.0	
		10-16-59	137.0*	- 61.0	
		11-06-59	133.0*	- 57.0	
		11-23-59	136.0*	- 60.0	
		1-06-60	132.0*	- 56.0	
		1-22-60	135.0*	- 59.0	
		3-21-60	131.0*	- 55.0	
		4-07-60	133.0*	- 57.0	
4S/12W-19Q01 S	129.8**	10-14-59	134.9	- 5.1	5050
		3-24-60	135.4	- 5.6	

* Questionable Measurement
** Approximate Reference Point Elevation

GROUND WATER LEVELS AT WELLS

COASTAL PLAIN LOS ANGELES CO 41100

CENTRAL BASIN PRESSURE AREA 41103

State Well Number	R.P. Elev., in feet	Date	Dist. R.P. to Water Surface, in feet	Water Surface Elev., in feet	Agency Supplying Data
4S/12W-20C01 S	50.7	7-07-59	184.1*	- 133.4	1101
		8-04-59	188.1*	- 137.4	
		8-25-59	193.2*	- 142.5	
		9-01-59	193.8*	- 143.1	
		9-28-59	196.4*	- 145.7	
		10-19-59	155.9*	- 105.2	
		11-09-59	193.0*	- 142.3	
		12-07-59	198.8*	- 148.1	
		1-04-60	197.0*	- 146.3	
		1-25-60	188.2*	- 137.5	
		2-01-60	188.4*	- 137.7	
		3-15-60	146.8*	- 96.1	
		4-11-60	137.8*	- 87.1	
		5-09-60	136.2*	- 85.5	
4S/12W-20G01 S	33.8	7-07-59	136.0	- 102.2	1101
		8-04-59	137.9	- 104.1	
		9-01-59	140.2	- 106.4	
		10-05-59	140.4	- 106.6	
		11-02-59	139.2	- 105.4	
		12-07-59	138.8	- 105.0	
		1-04-60	129.0	- 95.2	
		1-25-60	125.8	- 92.0	
		2-15-60	124.1	- 90.3	
		3-08-60	128.3	- 94.5	
		4-18-60	117.2	- 83.4	
		5-09-60	120.1	- 86.3	
4S/12W-20J01 S	38.4	7-07-59	161.2*	- 122.8	1101
		7-28-59	143.2	- 104.8	
		8-04-59	144.7	- 106.3	
		8-18-59	161.2*	- 122.8	
		9-14-59	147.2	- 108.8	
		9-21-59	146.5	- 108.1	
		9-28-59	146.2	- 107.8	
		10-05-59	145.6	- 107.2	
		10-19-59	141.7	- 103.3	
		11-02-59	143.7	- 105.3	
		11-16-59	142.9	- 104.5	
		12-07-59	142.1	- 103.7	
		12-21-59	136.5	- 98.1	
		12-28-59	132.0	- 93.6	
		1-04-60	133.0	- 94.6	
		1-25-60	127.8	- 89.4	
		2-15-60	130.4	- 92.0	
		3-01-60	135.1	- 96.7	

COASTAL PLAIN LOS ANGELES CO 41100

CENTRAL BASIN PRESSURE AREA 41103

State Well Number	R.P. Elev., in feet	Date	Dist. R.P. to Water Surface, in feet	Water Surface Elev., in feet	Agency Supplying Data
4S/12W-20J01 S CONT.	38.4	4-18-60	119.6	- 81.2	1101
		5-09-60	121.3	- 82.9	
4S/12W-21F01 S	34.8	7-06-59	132.8	- 98.0	1101
		7-13-59	133.9	- 99.1	
		7-20-59	134.8	- 100.0	
		7-27-59	134.4	- 99.6	
		8-03-59	135.7	- 100.9	
		8-10-59	136.6	- 101.8	
		8-17-59	135.7	- 100.9	
		8-24-59	136.3	- 101.5	
		8-31-59	136.6	- 101.8	
		9-07-59	136.6	- 101.8	
		9-14-59	138.6	- 103.8	
		9-21-59	137.8	- 103.0	
		9-28-59	138.5	- 103.7	
		10-05-59	138.6	- 103.8	
		10-12-59	138.1	- 103.3	
		10-19-59	138.7	- 103.9	
		10-26-59	138.6	- 103.8	
		11-02-59	138.4	- 103.6	
		11-09-59	138.2	- 103.4	
		11-16-59	138.3	- 103.5	
		11-23-59	138.3	- 103.5	
		11-30-59	137.8	- 103.0	
		12-07-59	138.4	- 103.6	
		12-14-59	136.5	- 101.7	
		12-21-59	136.4	- 101.6	
		12-28-59	133.2	- 98.4	
		1-04-60	132.9	- 98.1	
		1-11-60	132.5	- 97.7	
		1-18-60	129.7	- 94.9	
		1-25-60	128.4	- 93.6	
		2-01-60	128.4	- 93.6	
		2-08-60	127.8	- 93.0	
		2-15-60	127.6	- 92.8	
		2-22-60	128.2	- 93.4	
		2-29-60	127.9	- 93.1	
		3-07-60	128.0	- 93.2	
		3-14-60	123.6	- 88.8	
		3-21-60	119.6	- 84.8	
		3-28-60	119.2	- 84.4	
		4-04-60	117.1	- 82.3	
		4-11-60	115.3	- 80.5	
		4-18-60	114.2	- 79.4	
		4-25-60	112.8	- 78.0	

* Questionable Measurement

** Approximate Reference Point Elevation

GROUND WATER LEVELS AT WELLS

State Well Number	R P Elev., in feet	Date	Dist. R.P. to Water Surface, in feet	Water Surface Elev., in feet	Agency Supplying Data
COASTAL PLAIN LOS ANGELES CO					41100
CENTRAL BASIN PRESSURE AREA			41103		
4S/12W-21F01 S CONT.	34.8	5-02-60	112.8	- 78.0	1101
		5-09-60	115.6	- 80.8	
		5-16-60	115.6	- 80.8	
		5-23-60	116.7	- 81.9	
		5-30-60	115.8	- 81.0	
		6-06-60	118.0	- 83.2	
		6-13-60	119.0	- 84.2	
4S/12W-21J04 S	38.7	5-23-60	149.0*	- 110.3	1101
4S/12W-21M02 S	36.0	7-14-59	181.6*	- 145.6	1101
		7-28-59	137.6	- 101.6	
		8-04-59	140.0	- 104.0	
		8-18-59	141.1	- 105.1	
		8-25-59	143.6	- 107.6	
		9-01-59	143.4	- 107.4	
		9-21-59	140.5	- 104.5	
		10-05-59	139.7	- 103.7	
		11-02-59	136.6	- 100.6	
		11-23-59	136.8	- 100.8	
		12-07-59	136.2	- 100.2	
		12-28-59	126.4	- 90.4	
		1-04-60	125.8	- 89.8	
		1-25-60	121.8	- 85.8	
		2-15-60	124.5	- 88.5	
		3-07-60	173.1*	- 137.1	
		4-18-60	167.1*	- 131.1	
		5-02-60	119.4	- 83.4	
		5-09-60	116.9	- 80.9	
4S/12W-21M04 S	32.5	7-14-59	140.4	- 107.9	1101
		8-04-59	138.0	- 105.5	
		8-25-59	142.9	- 110.4	
		9-14-59	141.1	- 108.6	
		9-28-59	139.5	- 107.0	
		10-19-59	134.8	- 102.3	
		11-02-59	136.8	- 104.3	
		11-23-59	137.0	- 104.5	
		12-07-59	136.3	- 103.8	
		12-28-59	126.8	- 94.3	
		1-04-60	126.6	- 94.1	
		1-25-60	123.0	- 90.5	
		2-01-60	124.3	- 91.8	
		2-08-60	124.6	- 92.1	
		2-15-60	124.3	- 91.8	
		2-23-60	129.3	- 96.8	

State Well Number	R P Elev., in feet	Date	Dist. R.P. to Water Surface, in feet	Water Surface Elev., in feet	Agency Supplying Data
COASTAL PLAIN LOS ANGELES CO					41100
CENTRAL BASIN PRESSURE AREA			41103		
4S/12W-21M04 S CONT.	32.5	3-01-60	124.5	- 92.0	1101
		3-15-60	127.7	- 95.2	
		3-28-60	126.3	- 93.8	
		4-04-60	125.1	- 92.6	
		4-11-60	122.9	- 90.4	
		4-18-60	112.3	- 79.8	
		4-25-60	114.4	- 81.9	
		5-02-60	117.3	- 84.8	
		5-09-60	114.8	- 82.3	
4S/12W-21M05 S	37.7	7-14-59	171.6*	- 133.9	1101
		8-04-59	174.6*	- 136.9	
		9-01-59	177.4*	- 139.7	
		10-05-59	176.4*	- 138.7	
		10-19-59	138.9	- 101.2	
		11-23-59	139.8	- 102.1	
		12-07-59	139.6	- 101.9	
		12-21-59	133.5	- 95.8	
		1-04-60	135.9	- 98.2	
		1-11-60	128.2	- 90.5	
		1-25-60	126.2	- 88.5	
		2-01-60	124.7	- 87.0	
		2-08-60	160.0*	- 122.3	
		2-15-60	160.7*	- 123.0	
		2-23-60	135.2	- 97.5	
		3-07-60	130.6	- 92.9	
		3-15-60	164.0*	- 126.3	
		4-04-60	127.5	- 89.8	
		4-18-60	117.7	- 80.0	
		4-25-60	119.8	- 82.1	
		5-02-60	154.8*	- 117.1	
		5-09-60	119.0	- 81.3	
		5-17-60	120.9	- 83.2	
		5-24-60	119.1	- 81.4	
		5-30-60	113.8	- 76.1	
		6-07-60	112.9	- 75.2	
4S/12W-21M06 S	36.0	12-04-59	DRY		1101
		4-12-60	DRY		
4S/12W-22L01 S	21.8	7-17-59	66.7	- 44.9	1101
		8-07-59	67.1	- 45.3	
		8-28-59	67.1	- 45.3	
		9-18-59	66.9	- 45.1	
		10-09-59	65.9	- 44.1	
		10-30-59	66.7	- 44.9	

* Questionable Measurement
** Approximate Reference Point Elevation

GROUND WATER LEVELS AT WELLS

State Well Number	R.P. Elev., in feet	Date	Dist. R.P. to Water Surface, in feet	Water Surface Elev., in feet	Agency Supplying Data
COASTAL PLAIN LOS ANGELES CO					41100
CENTRAL BASIN PRESSURE AREA			41103		
4S/12W-22L01 S CONT.	21.8	11-20-59	63.7	- 41.9	1101
		12-11-59	63.2	- 41.4	
		12-31-59	61.2	- 39.4	
		1-22-60	59.4	- 37.6	
		2-11-60	58.6	- 36.8	
		3-04-60	58.5	- 36.7	
		3-25-60	56.4	- 34.6	
		4-15-60	60.4	- 38.6	
		5-06-60	61.4	- 39.6	
		5-27-60	63.5	- 41.7	
		6-17-60	64.4	- 42.6	
4S/12W-22M01 S	26.0	7-17-59	78.2	- 52.2	1101
		8-07-59	78.4	- 52.4	
		8-28-59	78.6	- 52.6	
		9-18-59	79.6	- 53.6	
		10-09-59	77.6	- 51.6	
		10-30-59	76.5	- 50.5	
		11-20-59	75.6	- 49.6	
		12-11-59	74.7	- 48.7	
		1-01-60	72.8	- 46.8	
		1-22-60	71.3	- 45.3	
		2-12-60	70.4	- 44.4	
		3-04-60	70.4	- 44.4	
		3-25-60	68.1	- 42.1	
		4-15-60	71.5	- 45.5	
		5-06-60	71.9	- 45.9	
		5-27-60	73.9	- 47.9	
4S/12W-23K02 S	22.0	7-06-59	112.3	- 90.3	1101
		8-03-59	103.5	- 81.5	
		9-07-59	104.7	- 82.7	
		10-05-59	104.6	- 82.6	
		11-02-59	102.1	- 80.1	
		12-07-59	101.6	- 79.6	
		12-28-59	98.1	- 76.1	
		2-15-60	86.2	- 64.2	
		3-15-60	99.2	- 77.2	
		4-18-60	92.6	- 70.6	
		5-09-60	88.5	- 66.5	
4S/12W-23K03 S	23.0	7-06-59	114.0*	- 91.0	1101
		8-03-59	114.6*	- 91.6	
		9-07-59	113.9*	- 90.9	
		10-05-59	114.6*	- 91.6	
		11-02-59	110.3*	- 87.3	

State Well Number	R.P. Elev., in feet	Date	Dist. R.P. to Water Surface, in feet	Water Surface Elev., in feet	Agency Supplying Data
COASTAL PLAIN LOS ANGELES CO					41100
CENTRAL BASIN PRESSURE AREA			41103		
4S/12W-23K03 S CONT.	23.0	12-07-59	109.5*	- 86.5	1101
		12-28-59	106.7*	- 83.7	
		2-01-60	103.2*	- 80.2	
		3-15-60	57.4	- 34.4	
		4-04-60	104.7*	- 81.7	
		5-02-60	79.8	- 56.8	
4S/12W-24B01 S	27.8	7-17-59	53.1	- 25.3	1101
		8-07-59	51.0	- 23.2	
		8-28-59	50.6	- 22.8	
		9-18-59	49.1	- 21.3	
		10-09-59	48.1	- 20.3	
		10-30-59	48.0	- 20.2	
		11-20-59	48.4	- 20.6	
		12-11-59	44.4	- 16.6	
		12-16-59	52.2	- 24.4	
		1-01-60	41.5	- 13.7	
		1-22-60	39.7	- 11.9	
		2-12-60	38.8	- 11.0	
		3-04-60	38.6	- 10.8	
		3-25-60	40.6	- 12.8	
		4-15-60	43.8	- 16.0	
		5-06-60	48.3	- 20.5	
4S/12W-24J01 S	25.0	12-08-59	71.4	- 46.4	1101
		4-14-60	68.0	- 43.0	
4S/12W-24M01 S	22.0	7-17-59	70.6	- 48.6	1101
	22.3	7-28-59	71.0	- 48.7	3102
	22.0	8-07-59	72.2	- 50.2	1101
	22.3	8-25-59	73.0	- 50.7	3102
	22.0	8-28-59	73.2	- 51.2	1101
		9-18-59	76.7	- 54.7	
	22.3	9-29-59	70.4	- 48.1	3102
	22.0	10-09-59	69.8	- 47.8	1101
	22.3	10-27-59	66.9	- 44.6	3102
	22.0	10-30-59	67.0	- 45.0	1101
		11-20-59	65.0	- 43.0	
	22.3	11-27-59	64.4	- 42.1	3102
	22.0	12-11-59	64.2	- 42.2	1101
	22.3	12-31-59	62.0	- 39.7	3102
	22.0	1-01-60	62.1	- 40.1	1101
		1-22-60	59.1	- 37.1	
	22.3	1-29-60	57.8	- 35.5	3102
	22.0	2-12-60	57.7	- 35.7	1101
	22.3	2-23-60	56.9	- 34.6	3102

* Questionable Measurement
** Approximate Reference Point Elevation

GROUND WATER LEVELS AT WELLS

State Well Number	R P Elev. in feet	Date	Dist. R.P. to Water Surface, in feet	Water Surface Elev., in feet	Agency Supplying Data
COASTAL PLAIN LOS ANGELES CO					41100
CENTRAL BASIN PRESSURE AREA			41103		
4S/12W-24M01 S CONT.	22.0	3-04-60	57.1	- 35.1	1101
		3-25-60	53.8	- 31.8	
	22.3	3-31-60	53.7	- 31.4	3102
	22.0	4-15-60	59.0	- 37.0	1101
	22.3	4-29-60	64.5	- 42.2	3102
	22.0	5-06-60	65.9	- 43.9	1101
		5-27-60	120.4*	- 98.4	
	22.3	5-31-60	71.0	- 48.7	3102
4S/12W-24M02 S	24.1	7-07-59	104.7*	- 80.6	1101
		8-04-59	107.6*	- 83.5	
		9-01-59	108.3*	- 84.2	
		9-21-59	99.8	- 75.7	
		10-12-59	112.9*	- 88.8	
		11-02-59	108.6*	- 84.5	
		11-09-59	110.4*	- 86.3	
		12-07-59	106.2*	- 82.1	
		1-04-60	101.8*	- 77.7	
		1-25-60	98.7*	- 74.6	
		2-01-60	100.1*	- 76.0	
		3-15-60	84.2	- 60.1	
		4-18-60	96.8	- 72.7	
		5-02-60	80.2	- 56.1	
4S/12W-24M04 S	22.9	7-07-59	103.1*	- 80.2	1101
		8-04-59	105.2*	- 82.3	
		9-01-59	106.9*	- 84.0	
		9-21-59	97.0	- 74.1	
		10-12-59	111.3*	- 88.4	
		11-02-59	105.5*	- 82.6	
		12-07-59	105.0*	- 82.1	
		1-04-60	100.6*	- 77.7	
		1-25-60	88.1	- 65.2	
		2-15-60	87.1	- 64.2	
		3-15-60	83.3	- 60.4	
		4-04-60	86.9	- 64.0	
		5-02-60	80.2	- 57.3	
4S/12W-24N01 S	20.5	7-28-59	30.8	- 10.3	3102
		8-25-59	31.5	- 11.0	
		9-29-59	31.3	- 10.8	
		10-27-59	31.3	- 10.8	
		11-27-59	31.2	- 10.7	
		12-31-59	30.8	- 10.3	
		1-29-60	30.7	- 10.2	
		2-23-60	30.7	- 10.2	

State Well Number	R.P. Elev., in feet	Date	Dist. R.P. to Water Surface, in feet	Water Surface Elev., in feet	Agency Supplying Data
COASTAL PLAIN LOS ANGELES CO					41100
CENTRAL BASIN PRESSURE AREA			41103		
4S/12W-24N01 S CONT.	20.5	3-31-60	30.3	- 9.8	3102
		4-29-60	30.7	- 10.2	
		5-31-60	31.7	- 11.2	
4S/12W-25E01 S	6.9**	7-06-59	89.1	- 82.2	1101
		8-03-59	92.7	- 85.8	
		9-28-59	92.7	- 85.8	
		10-12-59	94.2	- 87.3	
		11-30-59	87.3	- 80.4	
		12-21-59	88.2	- 81.3	
		12-28-59	91.6	- 84.7	
		2-15-60	87.7	- 80.8	
		3-15-60	85.2	- 78.3	
		4-18-60	82.0	- 75.1	
		5-09-60	70.1	- 63.2	
4S/12W-26F02 S	19.4	7-06-59	69.8	- 50.4	1101
		7-17-59	70.5	- 51.1	
		8-03-59	71.3	- 51.9	
		8-07-59	71.3	- 51.9	
		8-17-59	71.3	- 51.9	
		8-28-59	71.3	- 51.9	
		9-14-59	71.4	- 52.0	
		9-18-59	71.3	- 51.9	
		10-05-59	70.2	- 50.8	
		10-09-59	70.1	- 50.7	
		10-12-59	69.8	- 50.4	
		10-30-59	68.4	- 49.0	
		11-03-59	68.3	- 48.9	
		11-09-59	67.9	- 48.5	
		11-20-59	67.2	- 47.8	
		12-07-59	66.3	- 46.9	
		12-08-59	66.4	- 47.0	
		12-11-59	66.2	- 46.8	
		12-31-59	64.9	- 45.5	
		1-05-60	63.6	- 44.2	
		1-18-60	61.5	- 42.1	
		1-22-60	61.7	- 42.3	
		2-10-60	60.9	- 41.5	
		2-11-60	60.9	- 41.5	
		2-15-60	61.1	- 41.7	
		3-04-60	61.3	- 41.9	
		3-14-60	58.1	- 38.7	
		3-25-60	58.7	- 39.3	
		4-12-60	62.4	- 43.0	
		4-15-60	62.9	- 43.5	

* Questionable Measurement
** Approximate Reference Point Elevation

GROUND WATER LEVELS AT WELLS

State Well Number	R.P. Elev., in feet	Date	Dist. R.P. to Water Surface, in feet	Water Surface Elev., in feet	Agency Supplying Data
COASTAL PLAIN LOS ANGELES CO					41100
CENTRAL BASIN PRESSURE AREA			41103		
4S/12W-26F02 S CONT.	19.4	5-03-60	62.1	- 42.7	1101
		5-06-60	63.1	- 43.7	
		5-23-60	64.3	- 44.9	
		5-27-60	65.2	- 45.8	
		6-06-60	66.6	- 47.2	
		6-08-60	66.7	- 47.3	
		6-17-60	66.3	- 46.9	
		6-22-60	65.9	- 46.5	
4S/12W-26G01 S	15.3	7-17-59	62.9	- 47.6	1101
		8-07-59	63.6	- 48.3	
		8-28-59	63.6	- 48.3	
		9-18-59	63.3	- 48.0	
		10-09-59	62.1	- 46.8	
		10-30-59	60.5	- 45.2	
		11-20-59	59.3	- 44.0	
		12-11-59	58.3	- 43.0	
		12-31-59	57.0	- 41.7	
		1-22-60	54.4	- 39.1	
		2-11-60	53.6	- 38.3	
		3-04-60	53.9	- 38.6	
		3-25-60	51.0	- 35.7	
		4-15-60	55.1	- 39.8	
		5-06-60	55.2	- 39.9	
		5-27-60	57.7	- 42.4	
		6-17-60	58.8	- 43.5	
4S/12W-26G02 S	15.7**	12-04-59	19.2	- 3.5	1101
		4-20-60	19.3	- 3.6	
4S/12W-26M01 S	16.6	7-17-59	86.0	- 69.4	1101
		8-07-59	86.4	- 69.8	
		8-17-59	83.7	- 67.1	
		8-28-59	87.2	- 70.6	
		9-14-59	85.7	- 69.1	
		9-18-59	88.4	- 71.8	
		10-09-59	87.3	- 70.7	
		10-12-59	87.7	- 71.1	
		10-30-59	84.5	- 67.9	
		11-20-59	85.1	- 68.5	
		12-11-59	83.7	- 67.1	
		12-31-59	81.1	- 64.5	
		1-22-60	75.6	- 59.0	
		2-11-60	76.2	- 59.6	
		3-04-60	77.4	- 60.8	
		3-25-60	75.1	- 58.5	

State Well Number	R.P. Elev., in feet	Date	Dist. R.P. to Water Surface, in feet	Water Surface Elev., in feet	Agency Supplying Data
COASTAL PLAIN LOS ANGELES CO					41100
CENTRAL BASIN PRESSURE AREA			41103		
4S/12W-26M01 S CONT.	16.6	4-15-60	79.1	- 62.5	1101
		5-06-60	69.7	- 53.1	
		5-27-60	73.8	- 57.2	
		6-17-60	70.6	- 54.0	
4S/12W-28H01 S	24.4	7-07-59	127.4	- 103.0	1101
		8-04-59	129.5	- 105.1	
		8-25-59	126.8	- 102.4	
		9-08-59	127.2	- 102.8	
		10-05-59	128.6	- 104.2	
		11-16-59	128.2	- 103.8	
		12-07-59	127.7	- 103.3	
		12-28-59	123.3	- 98.9	
		1-04-60	123.2	- 98.8	
		1-25-60	119.4	- 95.0	
		2-15-60	118.7	- 94.3	
		3-15-60	107.2	- 82.8	
		4-18-60	98.3	- 73.9	
		5-09-60	103.1	- 78.7	
4S/12W-28H06 S	25.7	7-07-59	159.6*	- 133.9	1101
		8-04-59	162.2*	- 136.5	
		8-25-59	130.0	- 104.3	
		9-01-59	130.2	- 104.5	
		10-05-59	132.2	- 106.5	
		10-12-59	161.9*	- 136.2	
		11-09-59	131.9	- 106.2	
		12-07-59	131.5	- 105.8	
		12-28-59	127.2	- 101.5	
		1-04-60	127.0	- 101.3	
		1-11-60	126.3	- 100.6	
		1-18-60	124.4	- 98.7	
		1-25-60	123.3	- 97.6	
		2-15-60	122.6	- 96.9	
		3-15-60	110.3	- 84.6	
		4-18-60	100.4	- 74.7	
		5-09-60	105.8	- 80.1	
4S/12W-28H08 S	31.3	7-06-59	68.0	- 36.7	1101
		7-13-59	68.1	- 36.8	
		7-20-59	68.4	- 37.1	
		7-27-59	68.5	- 37.2	
		8-03-59	69.1	- 37.8	
		8-10-59	69.2	- 37.9	
		8-17-59	69.3	- 38.0	
		8-24-59	69.4	- 38.1	

* Questionable Measurement
** Approximate Reference Point Elevation

GROUND WATER LEVELS AT WELLS

State Well Number	R.P. Elev., in feet	Date	Dist. R.P. to Water Surface, in feet	Water Surface Elev., in feet	Agency Supplying Data
COASTAL PLAIN LOS ANGELES CO					41100
CENTRAL BASIN PRESSURE AREA			41103		
4S/12W-28H08 S CONT.	31.3	8-31-59	69.4	- 38.1	1101
		9-07-59	69.4	- 38.1	
		9-14-59	69.5	- 38.2	
		9-21-59	69.5	- 38.2	
		9-28-59	69.4	- 38.1	
		10-05-59	69.2	- 37.9	
		10-12-59	69.1	- 37.8	
		10-19-59	68.8	- 37.5	
		10-26-59	68.7	- 37.4	
		11-02-59	68.8	- 37.5	
		11-09-59	68.6	- 37.3	
		11-16-59	68.5	- 37.2	
		11-23-59	68.3	- 37.0	
		11-30-59	68.2	- 36.9	
		12-07-59	68.1	- 36.8	
		12-14-59	67.9	- 36.6	
		12-21-59	67.6	- 36.3	
		12-28-59	67.4	- 36.1	
		1-04-60	67.1	- 35.8	
		1-11-60	66.7	- 35.4	
		1-18-60	66.6	- 35.3	
		1-25-60	66.3	- 35.0	
		2-01-60	66.1	- 34.8	
		2-08-60	66.2	- 34.9	
		2-15-60	67.3	- 36.0	
		3-07-60	64.8	- 33.5	
		3-14-60	65.2	- 33.9	
		3-21-60	64.5	- 33.2	
		3-28-60	64.6	- 33.3	
		4-04-60	65.1	- 33.8	
		4-11-60	65.5	- 34.2	
		4-18-60	65.9	- 34.6	
		4-25-60	66.3	- 35.0	
		5-02-60	66.2	- 34.9	
		5-09-60	66.3	- 35.0	
		5-16-60	66.7	- 35.4	
		5-23-60	67.0	- 35.7	
		5-30-60	67.2	- 35.9	
		6-06-60	67.5	- 36.2	
		6-13-60	67.7	- 36.4	
		6-30-60	67.6	- 36.3	
4S/12W-28H09 S	31.2	7-06-59	123.8	- 92.6	1101
		7-13-59	125.8	- 94.6	
		7-20-59	126.4	- 95.2	
		7-27-59	124.4	- 93.2	

State Well Number	R.P. Elev., in feet	Date	Dist. R.P. to Water Surface, in feet	Water Surface Elev., in feet	Agency Supplying Data
COASTAL PLAIN LOS ANGELES CO					41100
CENTRAL BASIN PRESSURE AREA			41103		
4S/12W-28H09 S CONT.	31.2	8-03-59	125.8	- 94.6	1101
		8-10-59	125.2	- 94.0	
		8-17-59	127.0	- 95.8	
		8-24-59	128.3	- 97.1	
		8-31-59	128.0	- 96.8	
		9-07-59	127.8	- 96.6	
		9-14-59	129.5	- 98.3	
		9-21-59	127.4	- 96.2	
		9-28-59	126.8	- 95.6	
		10-05-59	126.3	- 95.1	
		10-12-59	126.0	- 94.8	
		10-19-59	125.2	- 94.0	
		10-26-59	124.8	- 93.6	
		11-02-59	124.8	- 93.6	
		11-09-59	124.5	- 93.3	
		11-16-59	123.7	- 92.5	
		11-23-59	123.8	- 92.6	
		11-30-59	123.2	- 92.0	
		12-07-59	123.1	- 91.9	
		12-14-59	120.5	- 89.3	
		12-21-59	121.3	- 90.1	
		12-28-59	114.8	- 83.6	
		1-04-60	113.2	- 82.0	
		1-11-60	114.2	- 83.0	
		1-18-60	112.8	- 81.6	
		1-25-60	112.7	- 81.5	
		2-01-60	111.1	- 79.9	
		2-08-60	109.6	- 78.4	
		2-15-60	109.7	- 78.5	
		2-22-60	112.3	- 81.1	
		2-29-60	112.1	- 80.9	
		3-07-60	115.4	- 84.2	
		3-14-60	113.6	- 82.4	
		3-21-60	113.7	- 82.5	
		3-28-60	109.8	- 78.6	
		4-04-60	113.1	- 81.9	
		4-11-60	108.0	- 76.8	
		4-18-60	104.7	- 73.5	
		4-25-60	105.3	- 74.1	
		5-02-60	104.9	- 73.7	
		5-09-60	105.1	- 73.9	
		5-16-60	105.9	- 74.7	
		5-23-60	106.8	- 75.6	
		5-30-60	105.8	- 74.6	
		6-06-60	103.8	- 72.6	
		6-13-60	102.1	- 70.9	

* Questionable Measurement
** Approximate Reference Point Elevation

GROUND WATER LEVELS AT WELLS

COASTAL PLAIN LOS ANGELES CO — 41100

CENTRAL BASIN PRESSURE AREA — 41103

State Well Number	R.P. Elev., in feet	Date	Dist. R.P. to Water Surface, in feet	Water Surface Elev., in feet	Agency Supplying Data
4S/12W-28H09 S	31.2	6-20-60	106.0	- 74.8	1101
4S/12W-28H12 S	22.5	7-07-59	126.0	- 103.5	1101
	24.0	8-04-59	127.3	- 103.3	
		9-08-59	161.1*	- 137.1	
		10-05-59	159.9*	- 135.9	
		11-02-59	159.4*	- 135.4	
		12-28-59	155.3*	- 131.3	
		1-04-60	154.4*	- 130.4	
		1-25-60	153.0*	- 129.0	
		2-01-60	152.8*	- 128.8	
		3-15-60	107.3	- 83.3	
		4-18-60	98.3	- 74.3	
		5-09-60	101.9	- 77.9	
4S/12W-34B02 S	16.1	7-06-59	65.7	- 49.6	1101
		8-03-59	67.7	- 51.6	
		8-17-59	78.5	- 62.4	
		9-14-59	79.3	- 63.2	
		10-05-59	68.3	- 52.2	
		10-12-59	67.4	- 51.3	
		11-09-59	61.1	- 50.0	
		12-07-59	64.7	- 48.6	
		1-18-60	60.2	- 44.1	
		2-15-60	58.9	- 42.8	
		3-14-60	56.5	- 40.4	
4S/12W-34J02 S	80.0**	12-04-59	116.3	- 36.3	1101
		4-20-60	112.8	- 32.8	
4S/12W-34N01 S	81.2	9-15-59	134.3	- 53.1	1101
		10-13-59	132.6	- 51.4	
		11-10-59	130.8	- 49.6	
		12-09-59	129.0	- 47.8	
		1-19-60	124.3	- 43.1	
		2-16-60	123.3	- 42.1	
		3-15-60	123.8	- 42.6	
4S/12W-35A01 S	13.0	11-03-59	49.3	- 36.3	1101
		11-12-59	49.1	- 36.1	
		12-11-59	47.6	- 34.6	
		12-21-59	46.9	- 33.9	
		1-18-60	44.9	- 31.9	
		2-18-60	44.0	- 31.0	
4S/12W-35C01 S	9.1	7-17-59	59.0	- 49.9	1101

COASTAL PLAIN LOS ANGELES CO — 41100

CENTRAL BASIN PRESSURE AREA — 41103

State Well Number	R.P. Elev., in feet	Date	Dist. R.P. to Water Surface, in feet	Water Surface Elev., in feet	Agency Supplying Data
4S/12W-35C01 S CONT.	9.1	8-07-59	58.7	- 49.6	1101
		8-17-59	58.8	- 49.7	
		8-28-59	58.8	- 49.7	
		9-14-59	58.9	- 49.8	
		9-18-59	58.4	- 49.3	
		10-09-59	56.2	- 47.1	
		10-12-59	57.3	- 48.2	
		10-30-59	54.5	- 45.4	
		11-09-59	55.0	- 45.9	
		11-20-59	54.5	- 45.4	
		12-07-59	53.7	- 44.6	
		12-11-59	53.6	- 44.5	
		12-31-59	52.4	- 43.3	
		1-18-60	49.9	- 40.8	
		1-22-60	49.9	- 40.8	
		2-11-60	49.9	- 40.8	
		2-15-60	48.3	- 39.2	
		3-04-60	50.1	- 41.0	
		3-14-60	47.6	- 38.5	
		3-25-60	47.6	- 38.5	
		4-15-60	51.5	- 42.4	
		5-06-60	51.0	- 41.9	
		5-27-60	52.2	- 43.1	
		6-17-60	53.8	- 44.7	
4S/12W-35C02 S	16.3	7-06-59	52.7	- 36.4	1101
		7-13-59	52.9	- 36.6	
		7-20-59	53.1	- 36.8	
		7-27-59	53.2	- 36.9	
		8-03-59	53.6	- 37.3	
		8-10-59	53.9	- 37.6	
		8-17-59	53.8	- 37.5	
		8-24-59	53.5	- 37.2	
		8-31-59	53.6	- 37.3	
		9-07-59	53.7	- 37.4	
		9-14-59	53.5	- 37.2	
		9-21-59	53.2	- 36.9	
		9-28-59	52.7	- 36.4	
		10-05-59	52.4	- 36.1	
		10-12-59	52.1	- 35.8	
		10-19-59	51.7	- 35.4	
		10-26-59	51.4	- 35.1	
		11-02-59	51.2	- 34.9	
		11-09-59	50.9	- 34.6	
		11-16-59	50.7	- 34.4	
		11-23-59	50.5	- 34.2	

* Questionable Measurement
** Approximate Reference Point Elevation

GROUND WATER LEVELS AT WELLS

State Well Number	R.P. Elev., in feet	Date	Dist. R.P. to Water Surface, in feet	Water Surface Elev., in feet	Agency Supplying Data
COASTAL PLAIN LOS ANGELES CO					41100
CENTRAL BASIN PRESSURE AREA			41103		
4S/12W-35C02 S CONT.	16.3	11-30-59	50.3	- 34.0	1101
		12-07-59	50.0	- 33.7	
		12-14-59	49.6	- 33.3	
		12-21-59	49.3	- 33.0	
		12-28-59	48.8	- 32.5	
		1-04-60	48.2	- 31.9	
		1-11-60	47.9	- 31.6	
		1-18-60	47.6	- 31.3	
		1-25-60	47.1	- 30.8	
		2-01-60	47.0	- 30.7	
		2-08-60	46.7	- 30.4	
		2-15-60	46.4	- 30.1	
		3-07-60	45.5	- 29.2	
		3-14-60	44.8	- 28.5	
		3-21-60	44.3	- 28.0	
		3-28-60	43.9	- 27.6	
		4-04-60	44.4	- 28.1	
		4-11-60	45.6	- 29.3	
		4-18-60	46.3	- 30.0	
		4-25-60	46.8	- 30.5	
		5-02-60	46.9	- 30.6	
		5-09-60	46.7	- 30.4	
		5-16-60	47.0	- 30.7	
		5-23-60	47.7	- 31.4	
		5-30-60	48.3	- 32.0	
		6-06-60	48.8	- 32.5	
		6-13-60	49.1	- 32.8	
		6-20-60	49.4	- 33.1	
4S/12W-35H01 S	11.4	8-18-59	62.0	- 50.6	1101
		9-15-59	61.4	- 50.0	
		10-13-59	60.0	- 48.6	
		11-12-59	58.1	- 46.7	
		12-09-59	55.9	- 44.5	
		12-11-59	55.8	- 44.4	
		12-21-59	55.2	- 43.8	
		1-18-60	52.3	- 40.9	
		1-21-60	52.3	- 40.9	
		2-18-60	51.1	- 39.7	
4S/12W-35H02 S	11.1	8-18-59	26.4	- 15.3	1101
		9-15-59	26.6	- 15.5	
		10-13-59	26.7	- 15.6	
		11-12-59	26.6	- 15.5	
		12-09-59	26.4	- 15.3	
		12-11-59	26.5	- 15.4	

State Well Number	R.P. Elev., in feet	Date	Dist. R.P. to Water Surface, in feet	Water Surface Elev., in feet	Agency Supplying Data
COASTAL PLAIN LOS ANGELES CO					41100
CENTRAL BASIN PRESSURE AREA			41103		
4S/12W-35H02 S CONT.	11.1	12-21-59	26.2	- 15.1	1101
		1-18-60	25.7	- 14.6	
		2-18-60	25.5	- 14.4	
4S/12W-35H04 S	12.2	8-18-59	50.5	- 38.3	1101
		9-15-59	51.1	- 38.9	
		10-13-59	49.2	- 37.0	
		11-12-59	47.8	- 35.6	
		12-09-59	46.9	- 34.7	
		12-11-59	46.7	- 34.5	
		12-21-59	46.8	- 34.6	
		1-18-60	44.2	- 32.0	
		2-18-60	43.3	- 31.1	
4S/12W-35J01 S	10.8	12-09-59	47.6	- 36.8	1101
		12-11-59	47.5	- 36.7	
		12-21-59	46.9	- 36.1	
		1-18-60	45.2	- 34.4	
		1-21-60	45.4	- 34.6	
		2-18-60	42.6	- 31.8	
		3-18-60	40.6	- 29.8	
4S/12W-35J02 S	10.7	11-12-59	48.3	- 37.6	1101
		12-09-59	47.2	- 36.5	
		12-11-59	47.1	- 36.4	
		12-21-59	47.5	- 36.8	
		1-18-60	44.6	- 33.9	
		1-21-60	44.8	- 34.1	
		2-18-60	41.3	- 30.6	
		3-18-60	38.8	- 28.1	
4S/12W-35J03 S	10.3	11-21-59	40.1	- 29.8	1101
		12-09-59	39.1	- 28.8	
		12-11-59	39.3	- 29.0	
		12-21-59	38.7	- 28.4	
		1-18-60	37.5	- 27.2	
		1-21-60	37.7	- 27.4	
		2-18-60	34.5	- 24.2	
		3-18-60	32.2	- 21.9	
4S/12W-35J04 S	10.7	11-12-59	27.5	- 16.8	1101
		12-09-59	27.1	- 16.4	
		12-11-59	27.2	- 16.5	
		12-21-59	27.0	- 16.3	
		1-18-60	26.5	- 15.8	
		1-21-60	26.6	- 15.9	

* Questionable Measurement
** Approximate Reference Point Elevation

COASTAL PLAIN LOS ANGELES CO 41100

CENTRAL BASIN PRESSURE AREA 41103

State Well Number	R.P. Elev., in feet	Date	Dist. R.P. to Water Surface, in feet	Water Surface Elev., in feet	Agency Supplying Data
4S/12W-35J04 S CONT.	10.7	2-18-60	25.7	- 15.0	1101
		3-18-60	25.3	- 14.6	
4S/12W-35K01 S	10.3	7-08-59	44.9	- 34.6	1101
		8-18-59	47.4	- 37.1	
		9-15-59	47.5	- 37.2	
		10-13-59	46.3	- 36.0	
		11-12-59	45.3	- 35.0	
		12-09-59	44.3	- 34.0	
		12-11-59	44.1	- 33.8	
		12-21-59	43.7	- 33.4	
		1-18-60	42.4	- 32.1	
		2-18-60	40.5	- 30.2	
4S/12W-35K02 S	11.3	12-09-59	39.7	- 28.4	1101
		12-11-59	39.7	- 28.4	
		12-21-59	39.0	- 27.7	
		1-18-60	37.8	- 26.5	
		1-21-60	37.7	- 26.4	
		2-18-60	36.4	- 25.1	
		3-18-60	33.0	- 21.7	
4S/12W-35K03 S	11.0	12-09-59	45.9	- 34.9	1101
		12-11-59	45.8	- 34.8	
		12-21-59	45.2	- 34.2	
		1-18-60	43.5	- 32.5	
		1-21-60	43.7	- 32.7	
		2-18-60	41.4	- 30.4	
		3-18-60	39.2	- 28.2	
4S/12W-35K04 S	11.2	12-09-59	45.3	- 34.1	1101
		12-11-59	45.2	- 34.0	
		12-21-59	44.6	- 33.4	
		1-18-60	43.1	- 31.9	
		1-21-60	43.3	- 32.1	
		2-18-60	40.3	- 29.1	
		3-18-60	37.5	- 26.3	
4S/12W-35M01 S	60.5	12-04-59	99.0	- 38.5	1101
		4-20-60	98.5	- 38.0	
4S/12W-35Q01 S	22.8	8-17-59	63.6	- 40.8	1101
		8-25-59	61.4	- 38.6	3102
		9-14-59	63.5	- 40.7	1101
		9-29-59	60.8	- 38.0	3102
		10-12-59	61.7	- 38.9	1101

COASTAL PLAIN LOS ANGELES CO 41100

CENTRAL BASIN PRESSURE AREA 41103

State Well Number	R.P. Elev., in feet	Date	Dist. R.P. to Water Surface, in feet	Water Surface Elev., in feet	Agency Supplying Data
4S/12W-35Q01 S CONT.	22.8	10-27-59	59.3	- 36.5	3102
		11-12-59	62.8	- 40.0	1101
		11-27-59	58.1	- 35.3	3102
		12-11-59	59.6	- 36.8	1101
		12-21-59	59.0	- 36.2	
		12-31-59	55.9	- 33.1	3102
		1-18-60	57.1	- 34.3	1101
		1-29-60	55.0	- 32.2	3102
		2-18-60	55.5	- 32.7	1101
		2-23-60	53.4	- 30.6	3102
		3-31-60	51.7	- 28.9	
		4-29-60	53.9	- 31.1	
		5-31-60	55.8	- 33.0	
4S/12W-35Q02 S	22.7	8-17-59	56.2	- 33.5	1101
		9-14-59	55.5	- 32.8	
		10-12-59	55.2	- 32.5	
		11-12-59	54.2	- 31.5	
		12-02-59	54.4	- 31.7	
		12-11-59	53.0	- 30.3	
		12-21-59	52.5	- 31.2	
		1-18-60	51.0	- 29.8	
		2-18-60	48.9	- 26.2	
4S/12W-35R03 S	11.4	7-08-59	50.5	- 39.1	1101
		8-18-59	51.1	- 39.7	
		9-15-59	51.1	- 39.7	
		10-13-59	49.9	- 38.5	
		11-12-59	48.7	- 37.3	
		12-09-59	46.4	- 35.0	
		12-11-59	46.3	- 34.9	
		12-21-59	47.0	- 35.6	
		1-18-60	44.5	- 33.1	
		1-21-60	44.7	- 33.3	
		2-18-60	42.9	- 31.5	
4S/12W-35R04 S	11.3	9-15-59	48.4	- 37.1	1101
		10-13-59	47.1	- 35.8	
		11-12-59	46.5	- 35.2	
	10.6	12-09-59	44.3	- 33.7	
	11.3	12-11-59	45.1	- 33.8	
		12-21-59	44.8	- 33.5	
		1-18-60	42.9	- 31.6	
		1-21-60	43.1	- 31.8	
		2-18-60	41.0	- 29.7	
		3-18-60	39.5	- 28.2	

* Questionable Measurement
** Approximate Reference Point Elevation

GROUND WATER LEVELS AT WELLS

State Well Number	R.P. Elev., in feet	Date	Dist. R.P. to Water Surface, in feet	Water Surface Elev., in feet	Agency Supplying Data
COASTAL PLAIN LOS ANGELES CO					41100
CENTRAL BASIN PRESSURE AREA			41103		
4S/12W-35R09 S	11.1	12-09-59	50.3	- 39.2	1101
		12-11-59	50.2	- 39.1	
		12-21-59	49.5	- 38.4	
		1-18-60	47.0	- 35.9	
		1-21-60	47.2	- 36.1	
		2-18-60	45.8	- 34.7	
		3-18-60	44.2	- 33.1	
4S/12W-35R10 S	10.9	12-09-59	42.8	- 31.9	1101
		12-11-59	42.8	- 31.9	
		12-21-59	42.4	- 31.5	
		1-18-60	41.3	- 30.4	
		1-21-60	41.6	- 30.7	
		2-18-60	37.7	- 26.8	
		3-18-60	34.2	- 23.3	
4S/12W-35R11 S	11.5	12-09-59	46.6	- 35.1	1101
		12-11-59	46.5	- 35.0	
		12-21-59	45.9	- 34.4	
		2-18-60	36.4	- 24.9	
		3-18-60	34.1	- 22.6	
4S/12W-35R12 S	11.5	12-09-59	48.0	- 36.5	1101
		12-11-59	48.1	- 36.6	
		12-21-59	47.5	- 36.0	
		1-18-60	45.8	- 34.3	
		1-21-60	46.3	- 34.8	
		2-18-60	31.2	- 19.7	
		3-18-60	21.0	- 9.5	
4S/12W-35R13 S	10.6	12-09-59	38.6	- 28.0	1101
		12-11-59	38.7	- 28.1	
		12-21-59	38.1	- 27.5	
		1-18-60	37.8	- 27.2	
		1-21-60	37.3	- 26.7	
		2-18-60	31.1	- 20.5	
		3-18-60	22.2	- 11.6	
4S/12W-35R14 S	11.3	12-09-59	27.9	- 16.6	1101
		12-11-59	27.9	- 16.6	
		12-21-59	27.8	- 16.5	
		1-18-60	27.4	- 16.1	
		1-21-60	27.5	- 16.2	
		2-18-60	27.2	- 15.9	
		3-18-60	26.6	- 15.3	
4S/12W-36C01 S	18.4	7-06-59	60.0	- 41.6	1101

State Well Number	R.P. Elev., in feet	Date	Dist. R.P. to Water Surface, in feet	Water Surface Elev., in feet	Agency Supplying Data
COASTAL PLAIN LOS ANGELES CO					41100
CENTRAL BASIN PRESSURE AREA			41103		
4S/12W-36C01 S	18.4	7-17-59	60.4	- 42.0	1101
CONT.	16.3	8-03-59	60.2	- 43.9	
		8-07-59	59.5	- 43.2	
		8-17-59	61.2	- 44.9	
		8-28-59	59.6	- 43.3	
		9-01-59	59.8	- 43.5	
		9-14-59	58.3	- 42.0	
		9-18-59	57.6	- 41.3	
		10-05-59	56.9	- 40.6	
		10-09-59	55.6	- 39.3	
		10-12-59	55.2	- 38.9	
		10-30-59	53.9	- 37.6	
		11-03-59	54.0	- 37.7	
		11-09-59	53.6	- 37.3	
		11-20-59	52.9	- 36.6	
		12-08-59	52.1	- 35.8	
		12-09-59	45.3	- 29.0	
		12-11-59	52.6	- 36.3	
		12-31-59	50.9	- 34.6	
		1-05-60	49.3	- 33.0	
		1-18-60	48.0	- 31.7	
		1-22-60	47.8	- 31.5	
		2-11-60	47.0	- 30.7	
		2-15-60	47.9	- 31.6	
		3-02-60	47.0	- 30.7	
		3-14-60	46.1	- 29.8	
		3-25-60	45.5	- 29.2	
		4-12-60	50.0	- 33.7	
		4-15-60	49.4	- 33.1	
		5-03-60	50.1	- 33.8	
		5-06-60	49.9	- 33.6	
		5-27-60	51.0	- 34.7	
		6-08-60	54.5	- 38.2	
		6-17-60	53.2	- 36.9	
4S/12W-36N02 S	13.8	12-09-59	51.0	- 37.2	1101
		12-09-59	51.0	- 37.2	
		12-11-59	50.9	- 37.1	
		12-11-59	50.9	- 37.1	
		12-21-59	50.3	- 36.5	
		12-21-59	50.3	- 36.5	
		1-18-60	48.7	- 34.9	
		1-18-60	48.7	- 34.9	
		1-21-60	48.9	- 35.1	
		1-21-60	48.9	- 35.1	
		2-18-60	46.6	- 32.8	

* Questionable Measurement
** Approximate Reference Point Elevation

GROUND WATER LEVELS AT WELLS

State Well Number	R.P. Elev., in feet	Date	Dist. R.P. to Water Surface, in feet	Water Surface Elev., in feet	Agency Supplying Data
COASTAL PLAIN LOS ANGELES CO					41100
CENTRAL BASIN PRESSURE AREA			41103		
4S/12W-36N02 S CONT.	13.8	2-18-60	46.6	- 32.8	1101
		3-18-60	44.5	- 30.7	
		3-18-60	44.5	- 30.7	
4S/12W-36N03 S	12.8	12-09-59	45.9	- 33.1	1101
		12-11-59	45.6	- 32.8	
		12-21-59	45.4	- 32.6	
		1-18-60	44.1	- 31.3	
		1-21-60	44.4	- 31.6	
		2-18-60	40.2	- 27.4	
		3-18-60	36.2	- 23.4	
4S/12W-36N04 S	13.5	12-09-59	41.5	- 28.0	1101
		12-11-59	41.4	- 27.9	
		12-21-59	41.0	- 27.5	
		1-18-60	39.3	- 25.8	
		1-21-60	38.9	- 25.4	
		2-18-60	36.0	- 22.5	
		3-18-60	33.2	- 19.7	
4S/13W-01F01 S	47.4	7-07-59	124.7	- 77.3	1101
		7-21-59	128.1	- 80.7	
		8-04-59	128.2	- 80.8	
		8-11-59	130.1	- 82.7	
		9-07-59	135.2	- 87.8	
		10-05-59	134.7	- 87.3	
		10-19-59	130.1	- 82.7	
		11-02-59	129.1	- 81.7	
		12-07-59	126.9	- 79.5	
		12-28-59	123.2	- 75.8	
		1-04-60	122.4	- 75.0	
		1-25-60	102.1	- 54.7	
		4-04-60	104.7	- 57.3	
		4-11-60	106.2	- 58.8	
		4-18-60	108.2	- 60.8	
		4-25-60	112.3	- 64.9	
4S/13W-02H01 S	46.0**	10-14-59	65.0	- 19.0	5050
		3-22-60	63.7	- 17.7	
4S/13W-02H03 S	46.5**	7-01-59	154.5	- 108.0	1051
		7-15-59	153.6	- 107.1	1101
		8-01-59	152.8	- 106.3	1051
		8-15-59	151.3	- 104.8	1101
		9-01-59	153.2	- 106.7	
		9-01-59	137.0*	- 90.5	1051

State Well Number	R P Elev., in feet	Date	Dist. R.P. to Water Surface, in feet	Water Surface Elev., in feet	Agency Supplying Data
COASTAL PLAIN LOS ANGELES CO					41100
CENTRAL BASIN PRESSURE AREA			41103		
4S/13W-02H03 S CONT.	46.5**	10-01-59	152.5	- 106.0	1051
		10-15-59	153.8	- 107.3	1101
		11-01-59	151.4	- 104.9	1051
		11-13-59	151.7	- 105.2	1101
		12-01-59	151.5	- 105.0	1051
		12-17-59	151.0	- 104.5	1101
		12-31-59	149.8	- 103.3	1051
		1-01-60	149.2	- 102.7	1101
		2-01-60	150.2	- 103.7	1051
		2-12-60	151.8	- 105.3	1101
		3-01-60	152.5	- 106.0	1051
		3-15-60	152.8	- 106.3	1101
		4-01-60	153.1	- 106.6	1051
		4-15-60	155.5	- 109.0	1101
		5-01-60	155.0	- 108.5	1051
		5-15-60	155.4	- 108.9	1101
		6-01-60	156.8	- 110.3	1051
4S/13W-02P04 S	40.5**	10-15-59	64.7	- 24.2	5050
		3-22-60	63.6	- 23.1	
4S/13W-02P05 S	41.3**	10-15-59	67.0	- 25.7	5050
		3-22-60	64.6	- 23.3	
4S/13W-11J07 S	39.0	12-15-59	DRY		1101
		5-02-60	DRY		
4S/13W-11R01 S	34.9	12-15-59	DRY		1101
		5-02-60	DRY		
4S/13W-11R06 S	31.2	12-15-59	DRY		1101
		5-02-60	DRY		
4S/13W-11R07 S	32.5	12-15-59	DRY		1101
4S/13W-12A01 S	39.0	7-07-59	103.8	- 64.8	1101
		7-21-59	105.4	- 66.4	
		8-04-59	106.8	- 67.8	
		8-25-59	106.8	- 67.8	
		9-01-59	106.4	- 67.4	
		9-07-59	105.9	- 66.9	
		10-05-59	105.7	- 66.7	
		11-02-59	105.3	- 66.3	
		11-16-59	104.9	- 65.9	
		12-14-59	103.4	- 64.4	
		12-18-59	102.3	- 63.3	

* Questionable Measurement
** Approximate Reference Point Elevation

GROUND WATER LEVELS AT WELLS

State Well Number	R.P. Elev., in feet	Date	Dist. R.P. to Water Surface, in feet	Water Surface Elev., in feet	Agency Supplying Data
COASTAL PLAIN LOS ANGELES CO					41100
CENTRAL BASIN PRESSURE AREA			41103		
4S/13W-12A01 S CONT.	39.0	1-04-60	101.4	- 62.4	1101
		1-11-60	100.4	- 61.4	
		1-25-60	99.1	- 60.1	
		4-04-60	100.0	- 61.0	
		4-11-60	102.6	- 63.6	
		4-18-60	104.0	- 65.0	
		4-25-60	140.5*	- 101.5	
4S/13W-12B02 S	41.0	4-19-60	DRY		1101
4S/13W-12E01 S	34.8	7-17-59	125.4	- 90.6	1101
		8-07-59	124.1	- 89.3	
		8-28-59	124.1	- 89.3	
		9-18-59	123.5	- 88.7	
		10-09-59	123.4	- 88.6	
	34.6	10-14-59	124.0	- 89.4	5050
	34.8	10-30-59	122.2	- 87.4	1101
		11-20-59	122.2	- 87.4	
		12-11-59	121.6	- 86.8	
		12-31-59	118.8	- 84.0	
		1-22-60	118.9	- 84.1	
		2-11-60	119.3	- 84.5	
		3-04-60	120.6	- 85.8	
	34.6	3-22-60	121.2	- 86.6	5050
	34.8	3-25-60	122.0	- 87.2	1101
		4-15-60	123.8	- 89.0	
		5-06-60	124.1	- 89.3	
		5-27-60	125.1	- 90.3	
		6-17-60	126.6	- 91.8	
4S/13W-12E04 S	32.4	12-15-59	57.9	- 25.5	1101
		5-02-60	58.4	- 26.0	
4S/13W-12E09 S	35.0	5-02-60	DRY		1101
4S/13W-12F01 S	85.8	11-30-59	118.3	- 32.5	1101
		4-19-60	118.6	- 32.8	
4S/13W-12K01 S	92.3	7-06-59	184.5	- 92.2	1101
		7-13-59	185.6	- 93.3	
		7-20-59	186.3	- 94.0	
		7-27-59	187.9	- 95.6	
		8-03-59	189.2	- 96.9	
		8-10-59	190.3	- 98.0	
		8-17-59	191.1	- 98.8	
		8-24-59	191.7	- 99.4	

State Well Number	R.P. Elev., in feet	Date	Dist. R.P. to Water Surface, in feet	Water Surface Elev., in feet	Agency Supplying Data
COASTAL PLAIN LOS ANGELES CO					41100
CENTRAL BASIN PRESSURE AREA			41103		
4S/13W-12K01 S CONT.	92.3	8-31-59	192.6	- 100.3	1101
		9-07-59	192.8	- 100.5	
		9-14-59	194.5	- 102.2	
		9-21-59	194.7	- 102.4	
		9-28-59	195.6	- 103.3	
		10-05-59	196.2	- 103.9	
		10-12-59	196.0	- 103.7	
		10-19-59	197.2	- 104.9	
		10-26-59	196.4	- 104.1	
		11-02-59	196.3	- 104.0	
		11-09-59	196.3	- 104.0	
		11-16-59	196.6	- 104.3	
		11-23-59	196.2	- 103.9	
		11-30-59	196.3	- 104.0	
		12-07-59	196.6	- 104.3	
		12-14-59	195.7	- 103.4	
		12-21-59	195.3	- 103.0	
		12-28-59	194.0	- 101.7	
		1-04-60	193.2	- 100.9	
		1-11-60	192.4	- 100.1	
		1-18-60	190.8	- 98.5	
		1-25-60	189.6	- 97.3	
		2-01-60	188.6	- 96.3	
		2-08-60	187.7	- 95.4	
		2-15-60	187.9	- 95.6	
		2-22-60	187.5	- 95.2	
		2-29-60	187.6	- 95.3	
		3-07-60	188.4	- 96.1	
		3-14-60	187.8	- 95.5	
		3-21-60	188.1	- 95.8	
		3-28-60	187.4	- 95.1	
		4-04-60	187.0	- 94.7	
		4-11-60	186.1	- 93.8	
		4-18-60	185.2	- 92.9	
		4-19-60	184.9	- 92.6	
		4-25-60	183.7	- 91.4	
		5-02-60	182.6	- 90.3	
		5-09-60	182.4	- 90.1	
		5-16-60	181.9	- 89.6	
		5-23-60	180.3	- 88.0	
		5-30-60	180.4	- 88.1	
		6-06-60	179.4	- 87.1	
		6-13-60	180.3	- 88.0	
		6-20-60	181.5	- 89.2	
		6-27-60	183.0	- 90.7	
4S/13W-12M01 S	29.5	12-15-59	50.6	- 21.1	1101

* Questionable Measurement
** Approximate Reference Point Elevation

GROUND WATER LEVELS AT WELLS

State Well Number	R.P. Elev., in feet	Date	Dist. R.P. to Water Surface, in feet	Water Surface Elev., in feet	Agency Supplying Data
COASTAL PLAIN LOS ANGELES CO					41100
CENTRAL BASIN PRESSURE AREA			41103		
4S/13W-12M01 S	29.5	5-02-60	51.6	- 22.1	1101
4S/13W-12M04 S	39.0	12-03-59	108.0	- 69.0	1101
		4-26-60	103.2	- 64.2	
4S/13W-12N01 S	26.0**	10-14-59	106.4	- 80.4	5050
	33.0	12-15-59	DRY		1101
	26.0**	3-22-60	101.8	- 75.8	5050
	33.0	5-02-60	DRY		1101
4S/13W-13D01 S	26.0	12-15-59	106.9	- 80.9	1101
		5-02-60	103.5	- 77.5	
4S/13W-13D02 S	72.0**	10-14-59	147.9	- 75.9	5050
	76.5**	12-02-59	146.7	- 70.2	1101
	72.0**	3-25-60	146.0	- 74.0	5050
	76.5**	5-02-60	148.6	- 72.1	1101
4S/13W-13M01 S	47.4**	10-14-59	84.0	- 36.6	5050
		3-24-60	84.2	- 36.8	
4S/14W-08F06 S	114.7	11-24-59	147.0	- 32.3	1101
		4-11-60	146.1	- 31.4	
4S/14W-08M04 S	138.4	7-07-59	161.8	- 23.4	1101
		8-11-59	166.4	- 28.0	
		9-01-59	165.1	- 26.7	
		10-05-59	166.6	- 28.2	
		11-16-59	167.7	- 29.3	
		12-15-59	166.8	- 28.4	
		1-11-60	166.6	- 28.2	
		2-03-60	166.3	- 27.9	
		3-07-60	166.1	- 27.7	
		4-04-60	165.9	- 27.5	
		4-11-60	165.3	- 26.9	
4S/14W-08M05 S	138.2	7-07-59	164.7	- 26.5	1101
		8-11-59	161.0	- 22.8	
		9-01-59	159.6	- 21.4	
		10-05-59	158.0	- 19.8	
		11-16-59	205.9*	- 67.7	
		12-15-59	191.4	- 53.2	
		1-11-60	184.3	- 46.1	
		2-03-60	179.1	- 40.9	
		3-07-60	171.9	- 33.7	
		4-04-60	170.2	- 32.0	

State Well Number	R.P. Elev., in feet	Date	Dist. R.P. to Water Surface, in feet	Water Surface Elev., in feet	Agency Supplying Data
COASTAL PLAIN LOS ANGELES CO					41100
CENTRAL BASIN PRESSURE AREA			41103		
4S/14W-08M05 S CONT.	138.2	4-11-60	170.1	- 31.9	1101
		5-16-60	167.5	- 29.3	
		6-06-60	216.2*	- 78.0	
5S/12W-01E01 S	10.8	7-08-59	60.8	- 50.0	1101
		8-18-59	63.6	- 52.8	
		9-15-59	65.0	- 54.2	
		10-13-59	62.7	- 51.9	
		11-10-59	60.8	- 50.0	
		12-09-59	58.7	- 47.9	
		1-19-60	55.4	- 44.6	
		2-16-60	52.7	- 41.9	
		3-15-60	53.8	- 43.0	
5S/12W-01E02 S	10.6	7-08-59	38.4	- 27.8	1101
		8-18-59	39.2	- 28.6	
		10-13-59	37.0	- 26.4	
		11-10-59	36.0	- 25.4	
		12-09-59	34.8	- 24.2	
		1-19-60	32.9	- 22.3	
		2-16-60	32.6	- 22.0	
		3-15-60	31.7	- 21.1	
5S/12W-01E03 S	10.4	7-08-59	31.9	- 21.5	1101
		8-18-59	33.0	- 22.6	
		10-13-59	32.3	- 21.9	
		11-10-59	31.7	- 21.3	
		12-09-59	31.1	- 20.7	
		1-19-60	29.8	- 19.4	
		2-16-60	29.4	- 19.0	
		3-04-60	29.2	- 18.8	
		3-15-60	28.9	- 18.5	
5S/12W-02A04 S	23.0	11-03-59	62.5	- 39.5	1101
		11-12-59	61.9	- 38.9	
		12-11-59	60.0	- 37.0	
		12-21-59	59.3	- 36.3	
		1-18-60	57.1	- 34.1	
5S/12W-02A05 S	22.9	11-03-59	59.0	- 36.1	1101
		11-12-59	58.7	- 35.8	
		12-11-59	57.4	- 34.5	
		12-21-59	56.8	- 33.9	
		1-18-60	55.3	- 32.4	
5S/12W-02B01 S	14.4	7-17-59	46.6	- 32.2	1101

* Questionable Measurement
** Approximate Reference Point Elevation

GROUND WATER LEVELS AT WELLS

COASTAL PLAIN LOS ANGELES CO 41100

CENTRAL BASIN PRESSURE AREA 41103

State Well Number	R.P. Elev., in feet	Date	Dist. R.P. to Water Surface, in feet	Water Surface Elev., in feet	Agency Supplying Data
5S/12W-02B01 S CONT.	11.8	8-17-59	48.5	- 36.7	1101
		9-14-59	48.5	- 36.7	
		9-18-59	47.6	- 35.8	
		10-09-59	47.0	- 35.2	
		10-12-59	47.1	- 35.3	
		10-30-59	46.2	- 34.4	
		11-12-59	45.8	- 34.0	
		11-20-59	45.0	- 33.2	
		12-02-59	44.5	- 32.7	
		12-11-59	44.4	- 32.6	
		12-21-59	44.1	- 32.3	
		12-31-59	43.8	- 32.0	
		1-18-60	42.6	- 30.8	
		2-19-60	41.5	- 29.7	
		3-04-60	39.8	- 28.0	
		3-25-60	39.3	- 27.5	
		4-15-60	41.0	- 29.2	
		5-06-60	40.0	- 28.2	
		5-24-60	42.1	- 30.3	
		5-27-60	39.7	- 27.9	
		6-17-60	43.6	- 31.8	
5S/12W-02B05 S	10.5	12-09-59	42.2	31.7	1101
		12-11-59	42.2	31.7	
5S/12W-02B07 S	12.9	12-02-59	13.8	- 0.9	1101
		6-21-60	14.0	- 1.1	
5S/12W-02B08 S	9.9	8-18-59	62.1	- 52.2	1101
		9-15-59	63.8	- 53.9	
		10-13-59	61.9	- 52.0	
		11-12-59	60.0	- 50.1	
		12-09-59	56.5	- 46.6	
		12-11-59	57.5	- 47.6	
		12-21-59	56.4	- 46.5	
		1-18-60	52.7	- 42.8	
		1-21-60	52.7	- 42.8	
		2-18-60	51.7	- 41.8	
		3-18-60	52.5	- 42.6	
5S/12W-02B09 S	10.2	8-18-59	49.0	- 38.8	1101
		9-15-59	49.1	- 38.9	
		10-13-59	48.1	- 37.9	
		11-12-59	43.2	- 33.0	
		12-09-59	45.3	- 35.1	
		12-11-59	45.5	- 35.3	

COASTAL PLAIN LOS ANGELES CO 41100

CENTRAL BASIN PRESSURE AREA 41103

State Well Number	R.P. Elev., in feet	Date	Dist. R.P. to Water Surface, in feet	Water Surface Elev., in feet	Agency Supplying Data
5S/12W-02B09 S CONT.	10.2	1-18-60	43.2	- 33.0	1101
		1-21-60	43.3	- 33.1	
		2-18-60	42.2	- 32.0	
5S/12W-02B12 S	11.3	11-03-59	44.3	- 33.0	1101
		11-12-59	44.0	- 32.7	
		1-18-60	41.2	- 29.9	
		1-21-60	41.3	- 30.0	
		2-18-60	40.0	- 28.7	
5S/12W-02C01 S	24.7	8-17-59	57.7	- 33.0	1101
		8-25-59	57.2	- 32.5	3102
		9-14-59	57.0	- 32.3	1101
		9-29-59	57.2	- 32.5	3102
		10-12-59	56.6	- 31.9	1101
		10-27-59	57.0	- 32.3	3102
		11-12-59	55.7	- 31.0	1101
		11-27-59	55.8	- 31.1	3102
		12-11-59	54.8	- 30.1	1101
		12-21-59	54.6	- 29.9	
		12-31-59	54.6	- 29.9	3102
		1-18-60	53.4	- 28.7	1101
		1-29-60	53.7	- 29.0	3102
		2-18-60	52.5	- 27.8	1101
		2-23-60	52.6	- 27.9	3102
		3-31-60	51.1	- 26.4	
		4-29-60	52.0	- 27.3	
		5-31-60	53.6	- 28.9	
5S/12W-02C04 S	15.4	7-07-59	27.8	- 12.4	1101
		7-09-59	33.6	- 18.2	
		7-20-59	33.9	- 18.5	
		8-03-59	36.1	- 20.7	
		8-17-59	36.3	- 20.9	
		8-20-59	36.4	- 21.0	
		8-31-59	37.5	- 22.1	
		9-14-59	36.8	- 21.4	
		9-28-59	36.8	- 21.4	
		10-12-59	36.8	- 21.4	
		10-30-59	36.7	- 21.3	
		11-06-59	36.6	- 21.2	
5S/12W-02C05 S	28.0	7-17-59	70.7	- 42.7	1101
		8-17-59	71.9	- 43.9	
		9-14-59	71.7	- 43.7	
		10-09-59	66.0	- 38.0	

* Questionable Measurement

** Approximate Reference Point Elevation

GROUND WATER LEVELS AT WELLS

State Well Number	R.P. Elev., in feet	Date	Dist. R.P. to Water Surface, in feet	Water Surface Elev., in feet	Agency Supplying Data
COASTAL PLAIN LOS ANGELES CO					41100
CENTRAL BASIN PRESSURE AREA			41103		
5S/12W-02C05 S CONT.	28.0	10-12-59	72.3	- 44.3	1101
		10-30-59	61.2	- 33.2	
	15.8	2-18-60	49.4	- 33.6	
5S/12W-02D01 S	26.2	7-07-59	77.3	- 51.1	1101
		7-20-59	76.8	- 50.6	
		8-03-59	77.3	- 51.1	
		8-17-59	DRY		
		8-31-59	DRY		
		9-14-59	DRY		
5S/12W-02D02 S	10.2	7-01-59	58.4	- 48.2	1101
	12.2	7-07-59	61.2	- 49.0	
		7-20-59	62.4	- 50.2	
		8-03-59	63.3	- 51.1	
		8-17-59	64.4	- 52.2	
		8-31-59	64.9	- 52.7	
		9-14-59	65.6	- 53.4	
		9-28-59	64.8	- 52.6	
		10-12-59	64.0	- 51.8	
		11-06-59	62.2	- 50.0	
5S/12W-02D03 S	25.0	7-07-59	54.2	- 29.2	1101
		7-20-59	54.6	- 29.6	
		8-03-59	55.0	- 30.0	
		8-17-59	55.2	- 30.2	
		9-14-59	55.6	- 30.6	
		9-28-59	55.5	- 30.5	
		9-31-59	55.4	- 30.4	
		10-12-59	55.5	- 30.5	
5S/12W-02F01 S	11.3	8-26-59	27.1	- 15.8	1101
		12-02-59	27.2	- 15.9	
		5-24-60	25.9	- 14.6	
5S/12W-02F03 S	10.3	8-18-59	62.3	- 52.0	1101
		9-15-59	63.3	- 53.0	
		10-13-59	61.8	- 51.5	
		11-12-59	59.6	- 49.3	
		12-11-59	57.6	- 47.3	
		12-21-59	56.4	- 46.1	
		1-18-60	52.5	- 42.2	
		2-19-60	51.8	- 41.5	
5S/12W-02F04 S	11.2	8-18-59	52.7	- 41.5	1101
		9-15-59	52.7	- 41.5	

State Well Number	R.P. Elev., in feet	Date	Dist. R.P. to Water Surface, in feet	Water Surface Elev., in feet	Agency Supplying Data
COASTAL PLAIN LOS ANGELES CO					41100
CENTRAL BASIN PRESSURE AREA			41103		
5S/12W-02F04 S CONT.	11.2	10-13-59	51.8	- 40.6	1101
		11-12-59	50.3	- 39.1	
		12-11-59	48.8	- 37.6	
		12-21-59	47.6	- 36.4	
		1-18-60	45.4	- 34.2	
		2-19-60	44.6	- 33.4	
5S/12W-02F11 S	12.3	11-12-59	30.3	- 18.0	1101
		12-11-59	28.9	- 16.6	
		12-21-59	29.1	- 16.8	
		1-18-60	28.3	- 16.0	
		2-19-60	28.3	- 16.0	
5S/12W-02F12 S	12.0	11-12-59	36.5	- 24.5	1101
		12-11-59	36.9	- 24.9	
		12-21-59	26.2	- 14.2	
		1-18-60	25.5	- 13.5	
		2-19-60	25.6	- 13.6	
5S/12W-02G03 S	36.8	8-26-59	22.8	14.0	1101
		10-29-59	29.9	6.9	
		12-02-59	30.4	6.4	
5S/12W-02G04 S	10.0	8-19-59	28.9	- 18.9	1101
		11-12-59	28.7	- 18.7	
		12-02-59	28.1	- 18.1	
		12-11-59	28.9	- 18.9	
		12-21-59	28.5	- 18.5	
		1-18-60	27.9	- 17.9	
		2-19-60	27.8	- 17.8	
		5-24-60	27.9	- 17.9	
5S/12W-02G05 S	10.4	8-19-59	36.8	- 26.4	1101
		9-16-59	37.0	- 26.6	
		10-14-59	36.5	- 26.1	
		11-12-59	35.9	- 25.5	
		12-02-59	35.0	- 24.6	
		12-11-59	35.3	- 24.9	
		12-21-59	35.0	- 24.6	
		1-18-60	34.1	- 23.7	
		2-19-60	33.5	- 23.1	
		5-24-60	34.5	- 24.1	
5S/12W-02G06 S	10.3	8-19-59	36.2	- 25.9	1101
		9-16-59	36.7	- 26.4	
		10-14-59	36.1	- 25.8	

* Questionable Measurement
** Approximate Reference Point Elevation

GROUND WATER LEVELS AT WELLS

State Well Number	R.P. Elev., in feet	Date	Dist. R.P. to Water Surface, in feet	Water Surface Elev., in feet	Agency Supplying Data
COASTAL PLAIN LOS ANGELES CO					41100
CENTRAL BASIN PRESSURE AREA			41103		
5S/12W-02G06 S CONT.	10.3	11-12-59	35.1	- 24.8	1101
		12-02-59	34.8	- 24.5	
		12-11-59	35.2	- 24.9	
		1-20-60	33.5	- 23.2	
		2-19-60	32.9	- 22.6	
		5-24-60	33.6	- 23.3	
5S/12W-02G07 S	11.3	8-26-59	30.3	- 19.0	1101
		12-02-59	30.5	- 19.2	
		5-24-60	28.8	- 17.5	
		6-21-60	29.5	- 18.2	
5S/12W-02G08 S	11.9	8-26-59	DRY		1101
		12-02-59	DRY		
		5-24-60	29.2	- 17.3	
5S/12W-02G09 S	10.7	7-17-59	36.3	- 25.6	1101
		8-07-59	37.7	- 27.0	
		8-17-59	34.8	- 24.1	
		8-28-59	37.4	- 26.7	
		9-14-59	34.2	- 23.5	
		9-18-59	37.4	- 26.7	
		10-09-59	37.4	- 26.7	
		10-12-59	34.0	- 23.3	
		10-30-59	36.0	- 25.3	
		11-12-59	33.2	- 22.5	
		11-20-59	35.8	- 25.1	
		12-02-59	32.4	- 21.7	
		12-11-59	35.2	- 24.5	
		12-21-59	32.4	- 21.7	
		12-31-59	34.2	- 23.5	
		2-11-60	41.3	- 30.6	
		2-19-60	27.6	- 16.9	
		3-04-60	30.7	- 20.0	
5S/12W-02G10 S	12.0	8-26-59	32.0	- 20.0	1101
		12-02-59	32.1	- 20.1	
		5-24-60	30.5	- 18.5	
5S/12W-02G11 S	13.2	8-26-59	DRY		1101
		12-02-59	DRY		
		5-24-60	DRY		
5S/12W-02G12 S	10.8	7-17-59	36.8	- 26.0	1101
		8-17-59	34.6	- 23.8	
		8-28-59	35.9	- 25.1	

State Well Number	R.P. Elev., in feet	Date	Dist. R.P. to Water Surface, in feet	Water Surface Elev., in feet	Agency Supplying Data
COASTAL PLAIN LOS ANGELES CO					41100
CENTRAL BASIN PRESSURE AREA			41103		
5S/12W-02G12 S	10.8	9-14-59	34.4	- 23.6	1101
		9-18-59	37.8	- 27.0	
		10-09-59	37.6	- 26.8	
		10-12-59	34.3	- 23.5	
		10-30-59	36.2	- 25.4	
		11-12-59	33.4	- 22.6	
		11-20-59	36.0	- 25.2	
		12-02-59	36.1	- 25.3	
		12-11-59	35.8	- 25.0	
		12-21-59	32.3	- 21.5	
		12-31-59	34.6	- 23.8	
		1-22-60	33.4	- 22.6	
		2-11-60	33.3	- 22.5	
		2-19-60	29.9	- 19.1	
		3-04-60	32.7	- 21.9	
5S/12W-02H04 S	12.4	8-17-59	39.4	- 27.0	1101
		9-16-59	38.7	- 26.3	
		10-14-59	38.2	- 25.8	
		11-12-59	37.7	- 25.3	
		12-02-59	37.8	- 25.4	
		12-11-59	36.8	- 24.4	
		12-21-59	36.3	- 23.9	
		1-18-60	35.1	- 22.7	
		2-19-60	34.6	- 24.2	
5S/12W-02H05 S	15.1	8-26-59	DRY		1101
		9-16-59	DRY		
		11-12-59	DRY		
		12-02-59	DRY		
5S/12W-02J01 S	9.2	8-17-59	55.0	- 45.8	1101
		1-18-60	46.6	- 37.4	
		2-15-60	44.6	- 35.4	
		3-14-60	44.8	- 35.6	
5S/12W-02J02 S	9.9**	7-17-59	47.5*	- 37.6	1101
		8-17-59	63.7	- 53.8	
		9-14-59	64.9	- 55.0	
		10-09-59	63.9	- 54.0	
		10-12-59	62.9	- 53.0	
		10-30-59	44.5	- 34.6	
		11-09-59	60.8*	- 50.9	
		11-20-59	43.2	- 33.3	
		12-07-59	58.7*	- 48.8	
		12-11-59	42.2	- 32.3	

* Questionable Measurement
** Approximate Reference Point Elevation

GROUND WATER LEVELS AT WELLS

State Well Number	R.P. Elev., in feet	Date	Dist. R.P. to Water Surface, in feet	Water Surface Elev., in feet	Agency Supplying Data
COASTAL PLAIN LOS ANGELES CO					41100
CENTRAL BASIN PRESSURE AREA			41103		
5S/12W-02J02 S CONT.	9.9**	12-31-59	55.7	- 45.8	1101
		1-18-60	52.7	- 42.8	
		1-22-60	52.8	- 42.9	
		2-11-60	52.8	- 42.9	
		2-15-60	52.1	- 42.2	
		3-04-60	53.2	- 43.3	
		3-14-60	53.5	- 43.6	
		3-25-60	53.0	- 43.1	
		4-15-60	53.5	- 43.6	
		5-06-60	54.1	- 44.2	
		5-27-60	56.2	- 46.3	
		6-17-60	53.6	- 43.7	
5S/12W-02J03 S	8.7	7-17-59	51.3	- 42.6	1101
		8-07-59	48.4	- 39.7	
		8-17-59	49.0	- 40.3	
		8-28-59	49.3	- 40.6	
		9-14-59	52.8	- 44.1	
		9-18-59	42.5	- 33.8	
		10-09-59	46.8	- 38.1	
		10-12-59	49.1	- 40.4	
		10-30-59	60.2*	- 51.5	
		11-09-59	44.0	- 35.3	
		11-20-59	59.9*	- 51.2	
		12-07-59	42.4	- 33.7	
		12-11-59	57.2*	- 48.5	
		12-31-59	40.8	- 32.1	
		1-18-60	38.7	- 30.0	
		1-22-60	38.9	- 30.2	
		2-11-60	38.9	- 30.2	
		3-04-60	38.8	- 30.1	
		3-14-60	38.6	- 29.9	
		3-25-60	38.3	- 29.6	
		4-15-60	39.1	- 30.4	
		5-06-60	39.3	- 30.6	
		5-27-60	40.4	- 31.7	
		6-17-60	40.1	- 31.4	
5S/12W-02M01 S	10.5	8-18-59	52.6	- 42.1	1101
		9-15-59	52.7	- 42.2	
		10-13-59	52.0	- 41.5	
		11-10-59	50.7	- 40.2	
		12-09-59	49.6	- 39.1	
		1-19-60	46.8	- 36.3	
		2-16-60	45.7	- 35.2	
		3-04-60	45.4	- 34.9	

State Well Number	R.P. Elev., in feet	Date	Dist. R.P. to Water Surface, in feet	Water Surface Elev., in feet	Agency Supplying Data
COASTAL PLAIN LOS ANGELES CO					41100
CENTRAL BASIN PRESSURE AREA			41103		
5S/12W-02M01 S	10.5	3-15-60	45.3	- 34.8	1101
5S/12W-02P01 S	5.3	9-16-59	58.6	- 53.3	1101
		10-14-59	57.0	- 51.7	
		11-12-59	54.9	- 49.6	
		12-11-59	52.8	- 47.5	
		1-20-60	47.9	- 42.6	
		2-16-60	47.1	- 41.8	
		3-03-60	46.5	- 41.2	
		3-16-60	47.0	- 41.7	
5S/12W-02P02 S	7.0	7-06-59	56.3	- 49.3	1101
		8-03-59	57.4	- 50.4	
		8-19-59	59.6	- 52.6	
		9-01-59	60.1	- 53.1	
		9-16-59	60.7	- 53.7	
		10-05-59	59.5	- 52.5	
		10-14-59	59.0	- 52.0	
		11-02-59	57.3	- 50.3	
		11-12-59	56.6	- 49.6	
		12-08-59	55.0	- 48.0	
		12-11-59	54.3	- 47.3	
		1-05-60	52.3	- 45.3	
		1-20-60	53.7	- 46.7	
		2-16-60	48.7	- 41.7	
		3-02-60	49.2	- 42.2	
		3-03-60	47.1	- 40.1	
		3-16-60	48.2	- 41.2	
		4-12-60	50.2	- 43.2	
		5-03-60	49.6	- 42.6	
		6-08-60	50.3	- 43.3	
5S/12W-02P05 S	4.7	12-04-59	11.6	- 6.9	1101
		4-20-60	11.5	- 6.8	
5S/12W-02P06 S	6.2	8-18-59	58.0	- 51.8	1101
		9-15-59	59.1	- 52.9	
		10-13-59	57.8	- 51.6	
		11-10-59	55.8	- 49.6	
		12-09-59	53.8	- 47.6	
		1-19-60	48.5	- 42.3	
		2-16-60	47.6	- 41.4	
		3-15-60	48.9	- 42.7	
5S/12W-02P07 S	4.0	8-19-59	44.2	- 40.2	1101
		9-16-59	44.7	- 40.7	

* Questionable Measurement

** Approximate Reference Point Elevation

GROUND WATER LEVELS AT WELLS

State Well Number	R.P. Elev., in feet	Date	Dist. R.P. to Water Surface, in feet		Water Surface Elev., in feet	Agency Supplying Data
COASTAL PLAIN LOS ANGELES CO						41100
CENTRAL BASIN PRESSURE AREA			41103			
5S/12W-02P07 S CONT.	4.0	10-14-59	44.1	-	40.1	1101
		11-12-59	43.2	-	39.2	
		12-11-59	42.0	-	38.0	
		1-20-60	39.5	-	35.5	
		2-18-60	38.3	-	34.3	
		3-03-60	38.4	-	34.4	
		3-16-60	38.6	-	34.6	
5S/12W-03A01 S	19.0	8-17-59	44.8	-	25.8	1101
		9-14-59	44.0	-	25.0	
		12-21-59	44.9	-	25.9	
		1-18-60	44.7	-	25.7	
		2-18-60	44.5	-	25.5	
5S/12W-03J01 S	8.1	8-18-59	41.7	-	33.6	1101
		9-15-59	41.6	-	33.5	
		10-13-59	32.4*	-	24.3	
		11-10-59	42.6	-	34.5	
		12-09-59	42.6	-	34.5	
		1-19-60	43.2	-	35.1	
		2-16-60	42.4	-	34.3	
		3-04-60	41.9	-	33.8	
		3-15-60	42.0	-	33.9	
5S/12W-11A01 S	8.0	9-16-59	74.1	-	66.1	1101
		10-14-59	72.1	-	64.1	
		11-12-59	75.2	-	67.2	
		12-11-59	75.0	-	67.0	
		1-21-60	72.7	-	64.7	
		2-16-60	69.1	-	61.1	
		3-16-60	75.3	-	67.3	
5S/12W-11C02 S	5.6	8-19-59	46.1	-	40.5	1101
		9-16-59	46.5	-	40.9	
		10-14-59	46.2	-	40.6	
		11-12-59	44.7	-	39.1	
		12-11-59	43.5	-	37.9	
		1-20-60	41.0	-	35.4	
		2-18-60	39.9	-	34.3	
		3-03-60	39.9	-	34.3	
		3-16-60	39.7	-	34.1	
5S/12W-11D01 S	3.7	12-08-59	6.5	-	2.8	1101
		4-20-60	4.5	-	0.8	
5S/12W-11G01 S	7.9	7-06-59	17.6	-	9.7	1101

State Well Number	R.P. Elev., in feet	Date	Dist. R.P. to Water Surface, in feet		Water Surface Elev., in feet	Agency Supplying Data
COASTAL PLAIN LOS ANGELES CO						41100
CENTRAL BASIN PRESSURE AREA			41103			
5S/12W-11G01 S CONT.	7.9	8-03-59	16.5	-	8.6	1101
		8-17-59	15.2	-	7.3	
		9-01-59	16.1	-	8.2	
		9-14-59	15.5	-	7.6	
		10-05-59	15.8	-	7.9	
		10-12-59	14.8	-	6.9	
		11-09-59	15.0	-	7.1	
		12-07-59	15.1	-	7.2	
		1-18-60	14.9	-	7.0	
		2-15-60	14.9	-	7.0	
		3-15-60	14.8	-	6.9	
5S/12W-11G02 S	7.7	8-18-59	49.8	-	42.1	1101
		9-15-59	50.7	-	43.0	
		10-13-59	50.5	-	42.8	
		11-10-59	49.4	-	41.7	
		12-09-59	48.3	-	40.6	
		1-19-60	45.4	-	37.7	
		2-16-60	44.0	-	36.3	
		3-15-60	44.4	-	36.7	
5S/12W-11G03 S	8.0	8-18-59	43.7	-	35.7	1101
		9-15-59	44.5	-	36.5	
		10-13-59	44.1	-	36.1	
		11-10-59	43.2	-	35.2	
		12-09-59	41.9	-	33.9	
		1-19-60	39.5	-	31.5	
		2-16-60	38.6	-	30.6	
		3-15-60	38.6	-	30.6	
5S/12W-11G04 S	7.5	8-18-59	15.2	-	7.7	1101
		9-15-59	15.2	-	7.7	
		10-13-59	15.0	-	7.5	
		11-10-59	14.8	-	7.3	
		12-09-59	14.9	-	7.4	
		1-19-60	13.4	-	5.9	
		2-16-60	13.3	-	5.8	
		3-15-60	13.4	-	5.9	
5S/12W-11G05 S	18.8	8-18-59	26.6	-	7.8	1101
		9-15-59	27.3	-	8.5	
		10-13-59	28.4	-	9.6	
		11-10-59	28.0	-	9.2	
		12-09-59	26.0	-	7.2	
		2-16-60	24.7	-	5.9	
		3-15-60	20.0	-	1.2	

* Questionable Measurement
** Approximate Reference Point Elevation

GROUND WATER LEVELS AT WELLS

State Well Number	R.P. Elev., in feet	Date	Dist. R.P. to Water Surface, in feet	Water Surface Elev., in feet	Agency Supplying Data
COASTAL PLAIN LOS ANGELES CO					41100
CENTRAL BASIN PRESSURE AREA			41103		
5S/12W-11G06 S	18.7	8-18-59	43.7	- 25.0	1101
		9-15-59	44.1	- 25.4	
		10-13-59	44.2	- 25.5	
		11-10-59	44.5	- 25.8	
		12-09-59	44.5	- 25.8	
		1-19-60	44.3	- 25.6	
		2-16-60	44.4	- 25.7	
		3-15-60	44.3	- 25.6	
5S/12W-11P01 S	15.7	7-08-59	43.6	- 27.9	1101
		8-18-59	44.3	- 28.6	
		9-15-59	44.6	- 28.9	
		10-13-59	45.2	- 29.5	
		11-10-59	45.6	- 29.9	
		1-19-60	45.4	- 29.7	
		2-16-60	45.3	- 29.6	
		3-04-60	45.5	- 29.8	
		3-15-60	45.3	- 29.6	
5S/13W-01M04 S	13.1	8-28-59	13.6	- 0.5	1101
		11-20-59	32.2	- 19.1	
		1-20-60	21.4	- 8.3	
5S/13W-03P14 S	- 10.0**	10-20-59	8.5	- 18.5	1101
5S/13W-03P15 S	- 10.0**	10-20-59	9.4	- 19.4	1101
5S/13W-03P16 S	- 10.0**	10-20-59	9.9	- 19.9	1101
LOS ANGELES FOREBAY AREA			41104		
1S/12W-05H01 S	571.6	7-06-59	28.0	543.6	1101
		8-05-59	28.7	542.9	
		9-14-59	28.7	542.9	
		10-13-59	28.2	543.4	
		11-10-59	28.7	542.9	
		11-27-59	27.8	543.8	
		12-16-59	27.8	543.8	
		1-13-60	27.7	543.9	
		2-15-60	27.4	544.2	
		3-14-60	27.3	544.3	
		4-13-60	27.3	544.3	
		5-12-60	27.6	544.0	
		6-14-60	27.7	543.9	
1S/13W-15H01 S	352.5	7-08-59	52.2	300.3	1200

State Well Number	R.P. Elev., in feet	Date	Dist. R.P. to Water Surface, in feet	Water Surface Elev., in feet	Agency Supplying Data
COASTAL PLAIN LOS ANGELES CO					41100
LOS ANGELES FOREBAY AREA			41104		
1S/13W-15H01 S CONT.	352.5	7-29-59	52.3	300.2	1200
		8-12-59	52.3	300.2	
		9-11-59	52.4	300.1	
		10-15-59	52.5	300.0	
		11-18-59	52.6	299.9	
		12-23-59	52.7	299.8	
		1-20-60	52.8	299.7	
		2-17-60	52.8	299.7	
		3-09-60	52.9	299.6	
		4-13-60	52.9	299.6	
		5-19-60	52.9	299.6	
1S/13W-15J01 S	342.2	7-08-59	DRY		1200
		7-29-59	DRY		
		8-11-59	DRY		
		8-12-59	DRY		
1S/13W-22R01 S	296.8	7-08-59	35.4	261.4	1101
		9-23-59	35.5	261.3	
		10-09-59	35.6	261.2	
		11-06-59	35.7	261.1	
		12-09-59	35.5	261.3	
		1-08-60	35.9	260.9	
		2-16-60	35.7	261.1	
		3-04-60	35.6	261.2	
		4-15-60	35.8	261.0	
		5-06-60	35.6	261.2	
		6-14-60	35.8	261.0	
1S/13W-23N01 S	286.3	12-09-59	9.0*	277.3	1101
		4-21-60	9.0*	277.3	
1S/13W-27G01 S	283.8	11-20-59	33.7	250.1	1101
		11-20-59	33.7	250.1	1200
		4-15-60	33.7	250.1	1101
		4-15-60	33.7	250.1	1200
1S/13W-27Q02 S	268.0	12-09-59	52.4	215.6	1101
		4-21-60	53.2	214.8	
1S/13W-32F01 S	225.0	1-06-60	137.2	87.8	1101
1S/13W-32J01 S	232.3	6-01-60	199.7	32.6	1101
1S/13W-33A01 S	260.0	12-09-59	108.3	151.7	1101
		4-21-60	108.2	151.8	

* Questionable Measurement
** Approximate Reference Point Elevation

GROUND WATER LEVELS AT WELLS

COASTAL PLAIN LOS ANGELES CO — 41100

LOS ANGELES FOREBAY AREA — 41104

State Well Number	R.P. Elev., in feet	Date	Dist. R.P. to Water Surface, in feet	Water Surface Elev., in feet	Agency Supplying Data
1S/13W-35F01 S	523.8	7-10-59	6.1	517.7	1200
		8-12-59	6.6	517.2	
		9-11-59	7.7	516.1	
		10-15-59	7.0	516.8	
		11-20-59	6.8	517.0	
		12-23-59	7.1	516.7	
		1-20-60	6.6	517.2	
		2-17-60	6.7	517.1	
		3-16-60	6.8	517.0	
		4-15-60	6.9	516.9	
		5-20-60	7.6	516.2	
		6-23-60	4.8	519.0	
2S/12W-06K01 S	211.0	12-14-59	260.0*	- 49.0	1101
2S/12W-06K02 S	227.0	12-14-59	193.4	33.6	1101
		4-21-60	194.7	32.3	
2S/12W-06K03 S	226.5	12-14-59	289.8	- 63.3	1101
		4-21-60	284.0*	- 57.5	
2S/12W-06K04 S	211.5**	12-14-59	261.0*	- 49.5	1101
		12-15-59	297.0*	- 85.5	
		4-21-60	296.0*	- 84.5	
2S/12W-06M01 S	224.9	7-31-59	327.0*	- 102.1	1101
		8-31-59	331.0*	- 106.1	
		9-30-59	338.0*	- 113.1	
		10-31-59	299.0*	- 74.1	
		11-30-59	298.0*	- 73.1	
		12-31-59	296.0*	- 71.1	
		1-31-60	295.0*	- 70.1	
		2-29-60	294.0*	- 69.1	
		3-31-60	294.0*	- 69.1	
		4-30-60	297.0*	- 72.1	
2S/12W-06P01 S	200.4	7-31-59	345.0*	- 144.6	1101
		8-31-59	311.0*	- 110.6	
		9-30-59	340.0*	- 139.6	
		10-31-59	305.0*	- 104.6	
		11-30-59	345.0*	- 144.6	
		12-31-59	295.0*	- 94.6	
		1-31-60	329.0*	- 128.6	
		2-29-60	291.0*	- 90.6	
		4-30-60	294.0*	- 93.6	
2S/12W-06P02 S	205.2	7-31-59	318.0*	- 112.8	1101

COASTAL PLAIN LOS ANGELES CO — 41100

LOS ANGELES FOREBAY AREA — 41104

State Well Number	R.P. Elev., in feet	Date	Dist. R.P. to Water Surface, in feet	Water Surface Elev., in feet	Agency Supplying Data
2S/12W-06P02 S CONT.	205.2	8-31-59	304.0*	- 98.8	1101
		9-30-59	302.0*	- 96.8	
		10-31-59	304.0*	- 98.8	
		11-30-59	303.0*	- 97.8	
		12-31-59	294.0*	- 88.8	
		1-31-60	290.0*	- 84.8	
		2-29-60	291.0*	- 85.8	
		3-31-60	293.0*	- 87.8	
		4-30-60	299.0*	- 93.8	
2S/12W-06P03 S	196.0**	8-31-59	294.0*	- 98.0	1101
		9-30-59	368.0*	- 172.0	
		10-31-59	295.0*	- 99.0	
		11-30-59	364.0*	- 168.0	
		12-31-59	284.0*	- 88.0	
		1-31-60	353.0*	- 157.0	
		2-29-60	278.0*	- 82.0	
		3-31-60	355.0*	- 159.0	
		4-30-60	283.0*	- 87.0	
2S/12W-06P04 S	196.5	7-31-59	243.0*	- 46.5	1101
		8-31-59	303.0*	- 106.5	
		9-30-59	339.0*	- 142.5	
		10-31-59	298.0*	- 101.5	
		11-30-59	341.0*	- 144.5	
		12-31-59	287.0*	- 90.5	
		1-31-60	330.0*	- 133.5	
		2-29-60	283.0*	- 86.5	
		3-31-60	333.0*	- 136.5	
		4-30-60	287.0*	- 90.5	
2S/12W-07C02 S	185.8	7-31-59	318.0*	- 132.2	1101
		8-31-59	281.0*	- 95.2	
		9-30-59	317.0*	- 131.2	
		10-31-59	275.0*	- 89.2	
		11-30-59	311.0*	- 125.2	
		12-31-59	266.0*	- 80.2	
		1-31-60	301.0*	- 115.2	
		2-29-60	260.0*	- 74.2	
		3-31-60	303.0*	- 117.2	
		4-30-60	263.0*	- 77.2	
2S/12W-07C03 S	193.0	7-31-59	332.0*	- 139.0	1101
		8-31-59	293.0*	- 100.0	
		9-30-59	285.0*	- 92.0	
		10-31-59	298.0*	- 105.0	

* Questionable Measurement

** Approximate Reference Point Elevation

GROUND WATER LEVELS AT WELLS

State Well Number	R.P. Elev., in feet	Date	Dist. R.P. to Water Surface, in feet	Water Surface Elev., in feet	Agency Supplying Data
COASTAL PLAIN LOS ANGELES CO					41100
LOS ANGELES FOREBAY AREA			41104		
2S/12W-07C03 S CONT.	193.0	11-30-59	337.0*	- 144.0	1101
		12-31-59	277.0*	- 84.0	
		1-31-60	326.0*	- 133.0	
		2-29-60	274.0*	- 81.0	
		3-31-60	328.0*	- 135.0	
		4-30-60	276.0*	- 83.0	
2S/12W-07D01 S	184.5	7-31-59	324.0*	- 139.5	1101
		8-31-59	279.0*	- 94.5	
		9-30-59	328.0*	- 143.5	
		10-31-59	274.0*	- 89.5	
		11-30-59	325.0*	- 140.5	
		12-31-59	262.0*	- 77.5	
		1-31-60	319.0*	- 134.5	
		2-29-60	266.0*	- 81.5	
		3-31-60	318.0*	- 133.5	
		4-30-60	273.0*	- 88.5	
2S/12W-07G01 S	168.8	7-31-59	265.0*	- 96.2	1101
		8-31-59	247.0*	- 78.2	
		9-30-59	262.0*	- 93.2	
		10-31-59	241.0*	- 72.2	
		11-30-59	264.0*	- 95.2	
		12-31-59	246.0*	- 77.2	
		1-31-60	250.0*	- 81.2	
		2-29-60	233.0*	- 64.2	
		3-31-60	251.0*	- 82.2	
		4-30-60	236.0*	- 67.2	
2S/13W-01K01 S	198.5**	12-14-59	278.8	- 80.3	1101
		4-21-60	287.1*	- 88.6	
2S/13W-02M01 S	252.0**	12-09-59	442.0*	- 190.0	1101
		5-02-60	403.0*	- 151.0	
2S/13W-02M02 S	255.4	5-11-60	420.6	- 165.2	1101
2S/13W-02N01 S	255.0**	12-09-59	568.0*	- 313.0	1101
		5-02-60	595.0*	- 340.0	
2S/13W-03J01 S	254.0**	12-09-59	409.0*	- 155.0	1101
		5-02-60	414.0*	- 160.0	
2S/13W-04D01 S	230.8	12-14-59	249.2	- 18.4	1101
		4-21-60	249.3	- 18.5	
2S/13W-05A01 S	228.0	12-09-59	276.6	- 48.6	1101

State Well Number	R.P. Elev., in feet	Date	Dist. R.P. to Water Surface, in feet	Water Surface Elev., in feet	Agency Supplying Data
COASTAL PLAIN LOS ANGELES CO					41100
LOS ANGELES FOREBAY AREA			41104		
2S/13W-05A01 S	228.0	4-21-60	278.4	- 50.4	1101
2S/13W-05B01 S	221.0**	12-14-59	205.0*	16.0	1101
		5-02-60	292.0*	- 71.0	
2S/13W-06R02 S	195.0**	12-09-59	255.8*	- 60.8	1101
2S/13W-10A01 S	220.7	7-06-59	316.0	- 95.3	1101
		8-03-59	319.3	- 98.6	
		9-01-59	321.0	- 100.3	
		10-05-59	320.1	- 99.4	
		11-02-59	319.7	- 99.0	
		12-08-59	320.0	- 99.3	
		1-05-60	319.7	- 99.0	
		2-10-60	322.0	- 101.3	
		3-02-60	323.1	- 102.4	
		4-12-60	322.3	- 101.6	
		5-03-60	322.5	- 101.8	
		6-08-60	323.2	- 102.5	
2S/13W-10A03 S	231.7	12-09-59	318.8	- 87.1	1101
		4-07-60	316.0	- 84.3	
		4-21-60	316.7	- 85.0	
2S/13W-10A04 S	226.0**	12-09-59	304.5	- 78.5	1101
		5-02-60	312.2	- 86.2	
2S/13W-10B01 S	224.5	12-09-59	317.8	- 93.3	1101
		4-21-60	325.0	- 100.5	
2S/13W-10M01 S	206.0	9-15-59	304.0*	- 98.0	1101
		10-15-59	296.0*	- 90.0	
		11-15-59	305.0*	- 99.0	
		12-15-59	305.0*	- 99.0	
		12-30-59	295.0*	- 89.0	
		1-15-60	300.0*	- 94.0	
		2-20-60	300.0*	- 94.0	
		3-20-60	295.0*	- 89.0	
		4-01-60	295.0*	- 89.0	
		4-15-60	304.0*	- 98.0	
2S/13W-10P03 S	204.3	1-27-60	305.0*	- 100.7	1101
2S/13W-10P04 S	206.5	7-03-59	423.0*	- 216.5	1101
		8-10-59	433.0*	- 226.5	
		9-20-59	315.0*	- 108.5	

* Questionable Measurement
** Approximate Reference Point Elevation

GROUND WATER LEVELS AT WELLS

COASTAL PLAIN LOS ANGELES CO — 41100

LOS ANGELES FOREBAY AREA — 41104

State Well Number	R.P. Elev., in feet	Date	Dist. R.P. to Water Surface, in feet	Water Surface Elev., in feet	Agency Supplying Data
2S/13W-10P04 S CONT.	206.5	9-28-59	420.0*	- 213.5	1101
		10-02-59	428.0*	- 221.5	
		10-18-59	310.0*	- 103.5	
		11-15-59	420.0*	- 213.5	
		12-04-59	431.0*	- 224.5	
		12-27-59	299.0*	- 92.5	
		1-03-60	302.0*	- 95.5	
		2-15-60	408.0*	- 201.5	
		3-14-60	421.0*	- 214.5	
		4-15-60	421.0*	- 214.5	
		4-29-60	325.0*	- 118.5	
2S/13W-10P05 S	202.0	7-05-59	304.0*	- 102.0	1101
		8-02-59	308.0*	- 106.0	
		9-07-59	302.0*	- 100.0	
		10-18-59	301.0*	- 99.0	
		11-22-59	308.0*	- 106.0	
		12-04-59	411.0*	- 209.0	
		12-27-59	302.0*	- 100.0	
		1-03-60	305.0*	- 103.0	
		1-17-60	308.0*	- 106.0	
		2-14-60	311.0*	- 109.0	
		3-13-60	309.0*	- 107.0	
		4-17-60	311.0*	- 109.0	
2S/13W-10P06 S	203.7	7-19-59	308.0*	- 104.3	1101
		8-23-59	307.0*	- 103.3	
		9-07-59	298.0*	- 94.3	
		10-25-59	305.0*	- 101.3	
		11-22-59	308.0*	- 104.3	
		12-20-59	307.0*	- 103.3	
		1-03-60	402.0*	- 198.3	
		1-24-60	305.0*	- 101.3	
		2-21-60	307.0*	- 103.3	
		3-13-60	307.0*	- 103.3	
		4-17-60	309.0*	- 105.3	
2S/13W-10R05 S	199.7	7-06-59	196.6	3.1	1101
		8-03-59	197.1	2.6	
		9-01-59	197.5	2.2	
		10-05-59	198.0	1.7	
		11-02-59	198.4	1.3	
		12-08-59	198.6	1.1	
		1-05-60	198.4	1.3	
		2-10-60	198.5	1.2	
		3-02-60	198.4	1.3	

COASTAL PLAIN LOS ANGELES CO — 41100

LOS ANGELES FOREBAY AREA — 41104

State Well Number	R.P. Elev., in feet	Date	Dist. R.P. to Water Surface, in feet	Water Surface Elev., in feet	Agency Supplying Data
2S/13W-10R05 S CONT.	199.7	4-12-60	201.4	- 1.7	1101
		5-03-60	199.3	0.4	
		6-08-60	199.7	0.0	
2S/13W-10R06 S	202.2	12-14-59	320.5	- 118.3	1101
		5-11-60	325.5*	- 123.3	
2S/13W-11E03 S	208.4	7-06-59	269.0	- 60.6	1101
		8-03-59	270.1	- 61.7	
		9-01-59	271.4	- 63.0	
		10-05-59	271.8	- 63.4	
		11-02-59	272.5	- 64.1	
		12-08-59	273.1	- 64.7	
		1-05-60	273.4	- 65.0	
		3-02-60	274.3	- 65.9	
		4-12-60	275.5	- 67.1	
		5-03-60	275.1	- 66.7	
		6-08-60	275.7	- 67.3	
2S/13W-11G06 S	198.0	12-14-59	312.0*	- 114.0	1101
	200.7**	5-11-60	306.5	- 105.8	
2S/13W-11J02 S	183.0	12-14-59	244.4	- 61.4	1101
2S/13W-11N05 S	200.0	12-14-59	272.9	- 72.9	1101
2S/13W-11P02 S	202.0	12-14-59	302.8*	- 100.8	1101
2S/13W-11R02 S	191.6	7-05-59	322.0*	- 130.4	1101
		8-09-59	324.0*	- 132.4	
		9-07-59	320.0*	- 128.4	
		10-04-59	324.0*	- 132.4	
		11-01-59	324.0*	- 132.4	
		11-29-59	317.0*	- 125.4	
		12-27-59	318.0*	- 126.4	
		1-03-60	320.0*	- 128.4	
		1-24-60	323.0*	- 131.4	
		2-14-60	332.0*	- 140.4	
		3-13-60	320.0*	- 128.4	
		4-17-60	327.0*	- 135.4	
		4-29-60	359.0*	- 167.4	
2S/13W-11R03 S	191.4	7-12-59	305.0*	- 113.6	1101
		8-30-59	310.0*	- 118.6	
		9-07-59	303.0*	- 111.6	
		10-04-59	308.0*	- 116.6	

* Questionable Measurement

** Approximate Reference Point Elevation

GROUND WATER LEVELS AT WELLS

State Well Number	R.P. Elev., in feet	Date	Dist. R.P. to Water Surface, in feet	Water Surface Elev., in feet	Agency Supplying Data
COASTAL PLAIN LOS ANGELES CO					41100
LOS ANGELES FOREBAY AREA			41104		
2S/13W-11R03 S CONT.	191.4	11-29-59	299.0*	- 107.6	1101
		12-27-59	301.0*	- 109.6	
		1-03-60	302.0*	- 110.6	
		2-14-60	316.0*	- 124.6	
		3-14-60	303.0*	- 111.6	
		4-03-60	307.0*	- 115.6	
		4-15-60	343.0*	- 151.6	
		4-24-60	317.0*	- 125.6	
2S/13W-11R04 S	190.5	7-05-59	299.0*	- 108.5	1101
		8-09-59	305.0*	- 114.5	
		9-07-59	301.0*	- 110.5	
		10-04-59	303.0*	- 112.5	
		11-29-59	297.0*	- 106.5	
		12-04-59	405.0*	- 214.5	
		12-27-59	300.0*	- 109.5	
		1-03-60	298.0*	- 107.5	
		2-14-60	315.0*	- 124.5	
		2-15-60	330.0*	- 139.5	
		3-14-60	313.0*	- 122.5	
		3-18-60	341.0*	- 150.5	
		4-10-60	307.0*	- 116.5	
		4-17-60	308.0*	- 117.5	
		4-24-60	316.0*	- 125.5	
2S/13W-12A01 S	187.2	7-31-59	328.0*	- 140.8	1101
		8-31-59	288.0*	- 100.8	
		9-30-59	326.0*	- 138.8	
		10-31-59	283.0*	- 95.8	
		11-30-59	324.0*	- 136.8	
		12-31-59	275.0*	- 87.8	
		1-31-60	316.0*	- 128.8	
		2-29-60	275.0*	- 87.8	
		3-31-60	316.0*	- 128.8	
		4-30-60	282.0*	- 94.8	
2S/13W-12L01 S	176.0	12-14-59	DRY		1101
		4-21-60	DRY		
2S/13W-12M02 S	193.5**	12-14-59	224.6	- 31.1	1101
		4-21-60	219.7	- 26.2	
2S/13W-12M03 S	187.0**	5-02-60	238.3*	- 51.3	1101
2S/13W-12P03 S	176.0**	12-14-59	131.1	44.9	1101
		4-21-60	134.1	41.9	

State Well Number	R.P. Elev., in feet	Date	Dist. R.P. to Water Surface, in feet	Water Surface Elev., in feet	Agency Supplying Data
COASTAL PLAIN LOS ANGELES CO					41100
LOS ANGELES FOREBAY AREA			41104		
2S/13W-13D01 S	184.1	7-01-59	218.0*	- 33.9	1101
		8-03-59	218.0*	- 33.9	
		9-01-59	218.0*	- 33.9	
		10-01-59	220.0*	- 35.9	
		11-02-59	220.0*	- 35.9	
		12-05-59	220.0*	- 35.9	
		1-01-60	220.0*	- 35.9	
		2-01-60	220.0*	- 35.9	
		3-01-60	220.0*	- 35.9	
2S/13W-13E03 S	182.4	11-24-59	270.8	- 88.4	1101
		4-12-60	252.0	- 69.6	
2S/13W-14A01 S	189.6	7-12-59	305.0*	- 115.4	1101
		8-09-59	308.0*	- 118.4	
		9-07-59	304.0*	- 114.4	
		10-04-59	308.0*	- 118.4	
		11-01-59	299.0*	- 109.4	
		11-16-59	453.0*	- 263.4	
		12-06-59	294.0*	- 104.4	
		1-03-60	300.0*	- 110.4	
		1-04-60	446.0*	- 256.4	
		2-14-60	317.0*	- 127.4	
		3-13-60	303.0*	- 113.4	
		4-15-60	343.0*	- 153.4	
		4-17-60	311.0*	- 121.4	
		4-29-60	350.0*	- 160.4	
2S/13W-14H01 S	182.9	7-19-59	380.0*	- 197.1	1101
		8-02-59	367.0*	- 184.1	
		9-04-59	373.0*	- 190.1	
		10-11-59	258.0*	- 75.1	
		10-26-59	362.0*	- 179.1	
		11-01-59	365.0*	- 182.1	
		12-04-59	368.0*	- 185.1	
		12-28-59	251.0*	- 68.1	
		1-03-60	251.0*	- 68.1	
		1-15-60	363.0*	- 180.1	
		2-14-60	363.0*	- 180.1	
		3-14-60	368.0*	- 185.1	
		4-03-60	273.0*	- 90.1	
		4-04-60	273.0*	- 90.1	
		4-15-60	368.0*	- 185.1	
2S/13W-14H02 S	185.2	7-03-59	276.0*	- 90.8	1101
		8-28-59	283.0*	- 97.8	

* Questionable Measurement

** Approximate Reference Point Elevation

GROUND WATER LEVELS AT WELLS

State Well Number	R.P. Elev., in feet	Date	Dist. R.P. to Water Surface, in feet	Water Surface Elev., in feet	Agency Supplying Data
COASTAL PLAIN LOS ANGELES CO					41100
LOS ANGELES FOREBAY AREA			41104		
2S/13W-14H02 S CONT.	185.2	9-20-59	285.0*	- 99.8	1101
		10-16-59	285.0*	- 99.8	
		11-15-59	286.0*	- 100.8	
		12-18-59	278.0*	- 92.8	
		1-17-60	282.0*	- 96.8	
		2-14-60	282.0*	- 96.8	
		3-18-60	289.0*	- 103.8	
		4-17-60	289.0*	- 103.8	
		4-25-60	284.0*	- 98.8	
2S/13W-14H03 S	187.1	7-05-59	295.0*	- 107.9	1101
		8-09-59	299.0*	- 111.9	
		9-08-59	297.0*	- 109.9	
		10-04-59	299.0*	- 111.9	
		11-29-59	295.0*	- 107.9	
		12-27-59	296.0*	- 108.9	
		1-03-60	294.0*	- 106.9	
		2-19-60	310.0*	- 122.9	
		3-14-60	298.0*	- 110.9	
		4-11-60	301.0*	- 113.9	
		4-15-60	315.0*	- 127.9	
2S/13W-15C01 S	196.0	12-09-59	177.8	18.2	1101
		4-21-60	179.2	16.8	
2S/13W-15L01 S	190.0	12-03-59	85.4	104.6	1101
		4-12-60	86.6	103.4	
2S/13W-16Q06 S	175.3	7-13-59	163.2	12.1	1200
		8-06-59	163.5	11.8	
		9-04-59	164.0	11.3	
		10-08-59	164.3	11.0	
		11-02-59	164.6	10.7	
		12-09-59	164.6	10.7	
		1-07-60	165.1	10.2	
		2-01-60	165.0	10.3	
		3-04-60	165.3	10.0	
		4-01-60	165.5	9.8	
		5-04-60	165.8	9.5	
		6-02-60	166.2	9.1	
2S/13W-16Q07 S	176.7	7-06-59	207.5	- 30.8	1200
		8-06-59	208.5	- 31.8	
		9-04-59	210.6	- 33.9	
		10-08-59	212.4	- 35.7	
		11-02-59	209.4	- 32.7	

State Well Number	R.P. Elev., in feet	Date	Dist. R.P. to Water Surface, in feet	Water Surface Elev., in feet	Agency Supplying Data
COASTAL PLAIN LOS ANGELES CO					41100
LOS ANGELES FOREBAY AREA			41104		
2S/13W-16Q07 S CONT.	176.7	12-09-59	209.3	- 32.6	1200
		1-04-60	209.1	- 32.4	
		2-01-60	207.8	- 31.1	
		3-04-60	208.0	- 31.3	
		4-01-60	209.1	- 32.4	
		5-04-60	209.3	- 32.6	
		6-02-60	210.9	- 34.2	
2S/13W-18P01 S	153.9	7-08-59	187.2	- 33.3	1200
		8-06-59	187.7	- 33.8	
		9-04-59	187.7	- 33.8	
		10-08-59	189.1	- 35.2	
		11-05-59	189.5	- 35.6	
		11-24-59	193.9	- 40.0	1101
		12-09-59	189.5	- 35.6	1200
		1-07-60	189.9	- 36.0	
		2-05-60	189.8	- 35.9	
		3-04-60	189.6	- 35.7	
		4-01-60	189.9	- 36.0	
		4-12-60	190.1	- 36.2	1101
		5-04-60	190.3	- 36.4	1200
		6-02-60	190.9	- 37.0	
2S/13W-20J03 S	158.0	2-09-60	134.4	23.6	1101
		4-14-60	124.0*	34.0	
2S/13W-20R02 S	153.0	2-09-60	122.0	31.0	1101
		4-14-60	123.0*	30.0	
2S/13W-20R03 S	147.0	12-08-59	118.0*	29.0	1101
		4-14-60	113.0*	34.0	
2S/13W-21E01 S	165.0	7-01-59	236.0*	- 71.0	1101
		9-15-59	246.0*	- 81.0	
		9-30-59	251.0*	- 86.0	
		10-15-59	249.0*	- 84.0	
		10-30-59	243.0*	- 78.0	
		11-07-59	279.0*	- 114.0	
		11-15-59	247.0*	- 82.0	
		12-15-59	244.0*	- 79.0	
		1-15-60	242.0*	- 77.0	
		2-15-60	247.0*	- 82.0	
		3-15-60	243.0*	- 78.0	
		4-07-60	225.0*	- 60.0	
		4-15-60	229.0*	- 64.0	
2S/13W-21K04 S	164.7	12-03-59	197.0	- 32.3	1101

* Questionable Measurement
** Approximate Reference Point Elevation

GROUND WATER LEVELS AT WELLS

State Well Number	R.P. Elev., in feet	Date	Dist. R.P. to Water Surface, in feet	Water Surface Elev., in feet	Agency Supplying Data
COASTAL PLAIN LOS ANGELES CO					41100
LOS ANGELES FOREBAY AREA			41104		
2S/13W-21K04 S	164.7	4-12-60	198.0	- 33.3	1101
2S/13W-21K07 S	165.0	12-03-59	240.0	- 75.0	1101
		4-12-60	245.0	- 80.0	
2S/13W-21Q08 S	181.6	12-03-59	213.0	- 31.4	1101
		4-12-60	212.4	- 30.8	
2S/13W-22D07 S	179.0	9-15-59	270.0*	- 91.0	1101
		10-07-59	274.0*	- 95.0	
		11-07-59	315.0*	- 136.0	
		11-15-59	274.0*	- 95.0	
		12-07-59	277.0*	- 98.0	
		12-30-59	262.0*	- 83.0	
		1-15-60	269.0*	- 90.0	
		2-20-60	269.0*	- 90.0	
		3-07-60	269.0*	- 90.0	
		4-15-60	273.0*	- 94.0	
2S/13W-22P01 S	159.7	7-01-59	252.0*	- 92.3	1101
		8-01-59	251.0*	- 91.3	
		9-01-59	251.0*	- 91.3	
		10-01-59	248.0*	- 88.3	
		11-01-59	249.0*	- 89.3	
		12-01-59	241.0*	- 81.3	
		1-01-60	246.0*	- 86.3	
		2-01-60	248.0*	- 88.3	
		3-01-60	247.0*	- 87.3	
		4-01-60	250.0*	- 90.3	
2S/13W-22P02 S	162.0**	7-01-59	247.0*	- 85.0	1101
		8-01-59	248.0*	- 86.0	
		9-01-59	247.0*	- 85.0	
		10-01-59	249.0*	- 87.0	
		11-01-59	249.0*	- 87.0	
		12-01-59	241.0*	- 79.0	
		1-01-60	236.0*	- 74.0	
		2-01-60	245.0*	- 83.0	
		3-01-60	244.0*	- 82.0	
		4-01-60	246.0*	- 84.0	
2S/13W-23A02 S	162.8	7-16-59	137.6	25.2	1101
		11-19-59	130.8	32.0	
		12-10-59	129.8	33.0	
		12-31-59	125.6	37.2	
		1-21-60	129.3	33.5	

State Well Number	R.P. Elev., in feet	Date	Dist. R.P. to Water Surface, in feet	Water Surface Elev., in feet	Agency Supplying Data
COASTAL PLAIN LOS ANGELES CO					41100
LOS ANGELES FOREBAY AREA			41104		
2S/13W-23A02 S CONT.	162.8	2-11-60	128.7	34.1	1101
		3-03-60	129.5	33.3	
		3-24-60	131.2	31.6	
		4-14-60	132.9	29.9	
		5-05-60	132.7	30.1	
		5-26-60	134.2	28.6	
2S/13W-23D05 S	175.0	7-01-59	266.0*	- 91.0	1101
		8-01-59	266.0*	- 91.0	
		9-01-59	264.0*	- 89.0	
		10-01-59	356.0*	- 181.0	
		11-01-59	266.0*	- 91.0	
		12-01-59	256.0*	- 81.0	
		1-01-60	260.0*	- 85.0	
		2-01-60	259.0*	- 84.0	
		3-01-60	248.0*	- 73.0	
		4-01-60	262.0*	- 87.0	
2S/13W-23H01 S	155.0	7-01-59	238.0*	- 83.0	1101
		8-01-59	236.0*	- 81.0	
		9-01-59	235.0*	- 80.0	
		10-01-59	227.0*	- 72.0	
		11-01-59	228.0*	- 73.0	
		12-01-59	222.0*	- 67.0	
		1-01-60	224.0*	- 69.0	
		2-01-60	224.0*	- 69.0	
		3-01-60	226.0*	- 71.0	
		4-01-60	228.0*	- 73.0	
2S/13W-23J02 S	146.9	7-01-59	219.0*	- 72.1	1101
	146.4	8-01-59	221.0*	- 74.6	
		9-01-59	217.0*	- 70.6	
		10-01-59	213.0*	- 66.6	
		11-01-59	211.0*	- 64.6	
		12-01-59	206.0*	- 59.6	
		1-01-60	204.0*	- 57.6	
		2-01-60	208.0*	- 61.6	
		3-01-60	205.0*	- 58.6	
		4-01-60	207.0*	- 60.6	
2S/13W-25D03 S	140.6	1-01-60	180.0*	- 39.4	1101
		2-01-60	173.0*	- 32.4	
		3-01-60	175.0*	- 34.4	
		4-01-60	175.0*	- 34.4	
2S/13W-25D04 S	143.0	7-01-59	213.0*	- 70.0	1101

* Questionable Measurement
** Approximate Reference Point Elevation

GROUND WATER LEVELS AT WELLS

State Well Number	R P Elev., in feet	Date	Dist R P to Water Surface, in feet	Water Surface Elev., in feet	Agency Supplying Data
COASTAL PLAIN LOS ANGELES CO					41100
LOS ANGELES FOREBAY AREA			41104		
2S/13W-25D04 S CONT.	143.0	8-01-59	220.0*	- 77.0	1101
		9-01-59	212.0*	- 69.0	
		10-01-59	208.0*	- 65.0	
		11-01-59	211.0*	- 68.0	
		12-01-59	203.0*	- 60.0	
		1-01-60	202.0*	- 59.0	
		2-01-60	196.0*	- 53.0	
		3-01-60	203.0*	- 60.0	
		4-01-60	202.0*	- 59.0	
2S/13W-27B07 S	158.0	7-31-59	266.0*	- 108.0	1101
		8-31-59	235.0*	- 77.0	
		9-30-59	243.0*	- 85.0	
		10-31-59	243.0*	- 85.0	
		11-30-59	240.0*	- 82.0	
		12-31-59	246.0*	- 88.0	
		1-05-60	270.0*	- 112.0	
		1-31-60	233.0*	- 75.0	
		2-29-60	235.0*	- 77.0	
		3-31-60	237.0*	- 79.0	
		4-30-60	238.0*	- 80.0	
		5-31-60	240.0*	- 82.0	
2S/13W-27B11 S	157.0	11-24-59	134.7	22.3	1101
		4-12-60	133.5	23.5	
2S/13W-27B19 S	157.0	7-31-59	239.0*	- 82.0	1101
		8-31-59	238.0*	- 81.0	
		9-30-59	240.0*	- 83.0	
		10-31-59	235.0*	- 78.0	
		11-30-59	236.0*	- 79.0	
		12-31-59	225.0*	- 68.0	
		1-31-60	231.0*	- 74.0	
		2-29-60	232.0*	- 75.0	
		3-31-60	234.0*	- 77.0	
		4-30-60	236.0*	- 79.0	
2S/13W-28G01 S	142.0	7-15-59	184.0*	- 42.0	1101
		10-01-59	190.0*	- 48.0	
		10-15-59	191.0*	- 49.0	
		11-15-59	188.0*	- 46.0	
		12-15-59	188.0*	- 46.0	
		1-15-60	182.0*	- 40.0	
		2-15-60	178.0*	- 36.0	
		3-15-60	182.0*	- 40.0	
		4-01-60	182.0*	- 40.0	
COASTAL PLAIN LOS ANGELES CO					41100
LOS ANGELES FOREBAY AREA			41104		
2S/13W-28G01 S	142.0	4-15-60	187.0*	- 45.0	1101
2S/13W-28G02 S	142.0	7-15-59	181.0*	- 39.0	1101
		8-07-59	193.0*	- 51.0	
		8-15-59	225.0*	- 83.0	
		9-07-59	190.0*	- 48.0	
		10-15-59	197.0*	- 55.0	
		11-15-59	192.0*	- 50.0	
		12-15-59	194.0*	- 52.0	
		1-15-60	183.0*	- 41.0	
		2-20-60	176.0*	- 34.0	
		3-15-60	184.0*	- 42.0	
		4-15-60	187.0*	- 45.0	
2S/13W-28G03 S	142.0	7-01-59	177.0*	- 35.0	1101
		9-07-59	184.0*	- 42.0	
		9-15-59	190.0*	- 48.0	
		10-15-59	190.0*	- 48.0	
		11-01-59	192.0*	- 50.0	
		11-15-59	191.0*	- 49.0	
		12-15-59	190.0*	- 48.0	
		1-20-60	180.0*	- 38.0	
		2-20-60	177.0*	- 35.0	
		3-15-60	182.0*	- 40.0	
		4-15-60	187.0*	- 45.0	
2S/13W-28H01 S	142.0	7-07-59	114.0*	28.0	1101
		9-07-59	115.0*	27.0	
		10-15-59	115.0*	27.0	
		11-15-59	115.0*	27.0	
		12-15-59	115.0*	27.0	
		1-15-60	115.0*	27.0	
		2-15-60	115.0*	27.0	
		3-07-60	115.0*	27.0	
		4-15-60	115.0*	27.0	
2S/14W-02A01 S	172.0**	11-24-59	198.2	- 26.2	1101
		4-11-60	209.3	- 37.3	
2S/14W-24G01 S	139.2	11-24-59	89.2	50.0	1101
		4-12-60	90.3	48.9	
4S/13W-06Q01 S	24.5**	10-21-59	34.0*	- 9.5	5050
		3-17-60	46.0	- 21.5	
1N/13W-32Q01 S	415.2	7-08-59	41.6	373.6	1200

* Questionable Measurement
** Approximate Reference Point Elevation

State Well Number	R.P. Elev., in feet	Date	Dist. R.P. to Water Surface, in feet	Water Surface Elev., in feet	Agency Supplying Data
COASTAL PLAIN LOS ANGELES CO					41100
LOS ANGELES FOREBAY AREA			41104		
1N/13W-32Q01 S CONT.	415.2	7-29-59	42.1	373.1	1200
		8-12-59	42.3	372.9	
		8-28-59	42.7	372.5	
		9-11-59	43.1	372.1	
		10-15-59	43.1	372.1	
		10-30-59	42.9	372.3	
		11-18-59	43.0	372.2	
		12-23-59	43.6	371.6	
		1-24-60	43.3	371.9	
		2-17-60	43.2	372.0	
		3-09-60	43.2	372.0	
		4-13-60	43.9	371.3	
		5-19-60	44.6	370.6	
1N/13W-33N01 S	429.7	7-08-59	57.7	372.0	1200
MONTEBELLO FOREBAY AREA			41105		
1S/12W-32D01 S	290.1	12-15-59	DRY		1101
		4-21-60	DRY		
1S/12W-32D02 S	294.6	7-13-59	28.2	266.4	1101
		9-11-59	29.3	265.3	
1S/12W-32D03 S	294.1	7-13-59	21.5	272.6	1101
		9-11-59	22.6	271.5	
1S/12W-33P02 S	250.5	7-31-59	372.0*	- 121.5	1101
		8-31-59	330.0*	- 79.5	
		9-30-59	365.0*	- 114.5	
		10-31-59	330.0*	- 79.5	
		11-30-59	364.0*	- 113.5	
		12-31-59	333.0*	- 82.5	
		1-31-60	363.0*	- 112.5	
		2-29-60	325.0*	- 74.5	
		3-31-60	361.0*	- 110.5	
		4-30-60	324.0*	- 73.5	
2S/11W-05N05 S	201.0	12-01-59	17.7*	183.3	1101
		4-19-60	17.1	183.9	
2S/11W-06G02 S	208.0	7-03-59	14.3	193.7	1101
		7-13-59	15.7	192.3	
		8-10-59	15.4	192.6	
		9-07-59	16.0	192.0	
		9-22-59	16.2	191.8	

State Well Number	R.P. Elev., in feet	Date	Dist. R.P. to Water Surface, in feet	Water Surface Elev., in feet	Agency Supplying Data
COASTAL PLAIN LOS ANGELES CO					41100
MONTEBELLO FOREBAY AREA			41105		
2S/11W-06G02 S CONT.	208.0	10-12-59	13.7	194.3	1101
		10-26-59	13.3	194.7	
		11-09-59	13.8	194.2	
		11-23-59	13.4	194.6	
		12-07-59	13.3	194.7	
		12-21-59	13.5	194.5	
		1-04-60	13.3	194.7	
		1-18-60	13.0	195.0	
		2-01-60	13.2	194.8	
		2-15-60	13.3	194.7	
		2-29-60	13.3	194.7	
		3-14-60	13.8	194.2	
		3-28-60	13.8	194.2	
		4-11-60	13.8	194.2	
		4-25-60	13.8	194.2	
		5-09-60	18.4*	189.6	
		5-23-60	14.2	193.8	
		6-06-60	14.5	193.5	
2S/11W-06K01 S	198.4	7-13-59	10.4	188.0	1101
		7-27-59	14.7	183.7	
		8-10-59	15.6	182.8	
		8-24-59	17.2	181.2	
		9-14-59	18.5	179.9	
		9-28-59	16.3	182.1	
		10-05-59	13.6	184.8	
		10-13-59	12.5	185.9	
		10-19-59	12.6	185.8	
		10-26-59	11.1	187.3	
		11-02-59	10.0	188.4	
		11-09-59	10.0	188.4	
		11-16-59	9.8	188.6	
		11-23-59	9.6	188.8	
		11-30-59	9.5	188.9	
		12-07-59	9.4	189.0	
		12-14-59	9.4	189.0	
		12-21-59	9.0	189.4	
		12-28-59	8.8	189.6	
		1-04-60	9.0	189.4	
		1-10-60	7.8	190.6	
		1-18-60	8.5	189.9	
		1-25-60	9.0	189.4	
		2-01-60	8.5	189.9	
		2-08-60	8.1	190.3	
		2-15-60	8.2	190.2	
		2-23-60	8.3	190.1	

* Questionable Measurement
** Approximate Reference Point Elevation

GROUND WATER LEVELS AT WELLS

COASTAL PLAIN LOS ANGELES CO — 41100

MONTEBELLO FOREBAY AREA — 41105

State Well Number	R P Elev., in feet	Date	Dist. R.P. to Water Surface, in feet	Water Surface Elev., in feet	Agency Supplying Data
2S/11W-06K01 S CONT.	198.4	2-29-60	8.5	189.9	1101
		3-07-60	9.1	189.3	
		3-14-60	9.4	189.0	
		3-21-60	9.8	188.6	
		3-28-60	9.0	189.4	
		4-04-60	9.8	188.6	
		4-11-60	9.9	188.5	
		4-18-60	10.2	188.2	
		4-25-60	10.7	187.7	
		5-02-60	9.6	188.8	
		5-09-60	10.6	187.8	
		5-16-60	11.1	187.3	
		5-31-60	12.3	186.1	
		6-06-60	10.8	187.6	
		6-20-60	14.0	184.4	
2S/11W-06K02 S	189.4	8-10-59	12.5	176.9	1101
		10-26-59	11.1	178.3	
		11-09-59	10.0	179.4	
		11-23-59	9.7	179.7	
		12-07-59	9.4	180.0	
		12-21-59	9.0	180.4	
		1-04-60	9.0	180.4	
		1-18-60	8.5	180.9	
		2-01-60	8.5	180.9	
		2-15-60	8.3	181.1	
		2-29-60	8.5	180.9	
		3-14-60	9.4	180.0	
		3-28-60	9.1	180.3	
		4-11-60	9.9	179.5	
		4-25-60	10.7	178.7	
		5-09-60	10.6	178.8	
		6-06-60	10.9	178.5	
2S/11W-06M01 S	192.6	7-13-59	DRY		1101
		8-10-59	DRY		
		9-14-59	DRY		
		9-28-59	DRY		
		10-13-59	11.2	181.4	
		10-26-59	7.4	185.2	
		11-09-59	5.5	187.1	
		11-23-59	5.1	187.5	
		12-07-59	5.1	187.5	
		12-21-59	4.9	187.7	
		1-04-60	4.5	188.1	
		1-18-60	4.0	188.6	

COASTAL PLAIN LOS ANGELES CO — 41100

MONTEBELLO FOREBAY AREA — 41105

State Well Number	R P Elev., in feet	Date	Dist. R.P. to Water Surface, in feet	Water Surface Elev., in feet	Agency Supplying Data
2S/11W-06M01 S CONT.	192.6	2-01-60	4.3	188.3	1101
		2-15-60	4.1	188.5	
		2-29-60	4.5	188.1	
		3-14-60	5.1	187.5	
		3-28-60	5.9	186.7	
		4-11-60	DRY		
		4-25-60	DRY		
		5-09-60	DRY		
		6-06-60	DRY		
2S/11W-07B01 S	197.0	7-01-59	24.2	172.8	1101
		7-13-59	25.4	171.6	
		7-22-59	27.2	169.8	
		8-10-59	28.7	168.3	
		8-12-59	28.9	168.1	
		9-02-59	31.3	165.7	
		9-14-59	32.3	164.7	
		9-23-59	32.9	164.1	
		9-28-59	32.3	164.7	
		10-13-59	27.8	169.2	
		10-14-59	28.1	168.9	
		10-26-59	25.8	171.2	
		11-04-59	28.0	169.0	
		11-09-59	22.2	174.8	
		11-23-59	20.4	176.6	
		11-25-59	20.4	176.6	
		12-07-59	18.6	178.4	
		12-21-59	18.8	178.2	
		12-23-59	20.7	176.3	
		1-04-60	18.5	178.5	
		1-13-60	18.2	178.8	
		1-18-60	17.8	179.2	
		2-01-60	17.1	179.9	
		2-03-60	17.5	179.5	
		2-15-60	17.2	179.8	
		2-24-60	17.1	179.9	
		2-29-60	17.0	180.0	
		3-14-60	17.5	179.5	
		3-16-60	17.8	179.2	
		3-28-60	18.3	178.7	
		4-06-60	18.6	178.4	
		4-11-60	18.6	178.4	
		4-25-60	19.6	177.4	
		4-27-60	19.7	177.3	
		5-09-60	20.0	177.0	
		5-18-60	20.3	176.7	

* Questionable Measurement

** Approximate Reference Point Elevation

GROUND WATER LEVELS AT WELLS

State Well Number	R.P. Elev., in feet	Date	Dist. R.P. to Water Surface, in feet	Water Surface Elev., in feet	Agency Supplying Data
COASTAL PLAIN LOS ANGELES CO					41100
MONTEBELLO FOREBAY AREA			41105		
2S/11W-07B01 S	197.0	6-06-60	22.5	174.5	1101
CONT.		6-08-60	22.8	174.2	
2S/11W-07B03 S	199.0**	7-16-59	34.0*	165.0	1101
		8-17-59	36.0*	163.0	
		9-16-59	41.5*	157.5	
		10-15-59	32.0*	167.0	
		11-17-59	26.2*	172.8	
		12-18-59	25.0*	174.0	
		1-20-60	24.0*	175.0	
		2-16-60	25.0*	174.0	
		3-17-60	22.0*	177.0	
		4-18-60	23.5*	175.5	
2S/11W-07D02 S	194.0	7-13-59	36.4	157.6	1101
		8-10-59	39.4	154.6	
		9-14-59	42.7	151.3	
		9-28-59	43.3	150.7	
		10-13-59	42.0	152.0	
		10-26-59	35.8	158.2	
		11-09-59	30.8	163.2	
		11-23-59	27.9	166.1	
		12-07-59	28.0	166.0	
		12-21-59	25.4	168.6	
		1-04-60	25.1	168.9	
		1-18-60	25.0	169.0	
		2-01-60	24.8	169.2	
		2-15-60	24.5	169.5	
		2-29-60	24.7	169.3	
		3-14-60	25.5	168.5	
		3-28-60	26.5	167.5	
		4-11-60	27.0	167.0	
		4-25-60	28.2	165.8	
		5-09-60	29.0	165.0	
		6-06-60	30.7	163.3	
2S/11W-07H01 S	192.1	7-06-59	30.4*	161.7	1101
		7-13-59	27.6	164.5	
		8-03-59	35.0*	157.1	
		8-10-59	31.2	160.9	
		9-09-59	40.0*	152.1	
		9-14-59	35.8	156.3	
		9-28-59	26.0	166.1	
		10-13-59	23.8	168.3	
		10-26-59	20.2	171.9	
		11-02-59	25.0*	167.1	

State Well Number	R.P. Elev., in feet	Date	Dist. R.P. to Water Surface, in feet	Water Surface Elev., in feet	Agency Supplying Data
COASTAL PLAIN LOS ANGELES CO					41100
MONTEBELLO FOREBAY AREA			41105		
2S/11W-07H01 S	192.1	11-09-59	18.6	173.5	1101
CONT.		11-23-59	16.3	175.8	
		12-07-59	16.7	175.4	
		12-21-59	23.4	168.7	
		1-04-60	21.8	170.3	
		1-18-60	16.1	176.0	
		2-01-60	14.7	177.4	
		2-15-60	13.9	178.2	
		2-29-60	13.6	178.5	
		3-07-60	20.0*	172.1	
		3-14-60	13.8	178.3	
		3-28-60	14.4	177.7	
		4-04-60	19.0*	173.1	
		4-11-60	15.5	176.6	
		4-25-60	18.7	173.4	
		5-02-60	23.0*	169.1	
		5-09-60	21.4	170.7	
		6-01-60	25.0*	167.1	
		6-06-60	24.8	167.3	
2S/11W-07J01 S	193.5	7-06-59	29.0*	164.5	1101
		8-03-59	31.0*	162.5	
		9-09-59	38.0*	155.5	
		10-05-59	20.0*	173.5	
		11-02-59	17.0*	176.5	
		12-07-59	16.0*	177.5	
		1-04-60	16.0*	177.5	
		2-01-60	14.0*	179.5	
		3-07-60	13.0*	180.5	
		4-04-60	13.0*	180.5	
		5-02-60	17.0*	176.5	
		6-01-60	22.0*	171.5	
2S/11W-07J02 S	193.9	9-28-59	50.3	143.6	1101
		4-19-60	24.3	169.6	
2S/11W-07M04 S	188.0**	9-07-59	53.5	134.5	1101
		1-04-60	37.0*	151.0	
		5-18-60	40.0*	148.0	
		6-06-60	42.0*	146.0	
2S/11W-07P02 S	185.0	7-03-59	40.5	144.5	1101
		7-13-59	42.2	142.8	
		7-24-59	43.4	141.6	
		8-10-59	46.0	139.0	
		8-14-59	47.5	137.5	

* Questionable Measurement
** Approximate Reference Point Elevation

GROUND WATER LEVELS AT WELLS

State Well Number	R.P. Elev., in feet	Date	Dist. R.P. to Water Surface in feet	Water Surface Elev., in feet	Agency Supplying Data
COASTAL PLAIN LOS ANGELES CO					41100
MONTEBELLO FOREBAY AREA			41105		
2S/11W-07P02 S CONT.	185.0	9-04-59	48.5	136.5	1101
		9-14-59	49.8	135.2	
		9-25-59	49.0	136.0	
		9-28-59	48.7	136.3	
		10-13-59	46.9	138.1	
		10-16-59	44.5	140.5	
		10-26-59	42.6	142.4	
		11-06-59	39.4	145.6	
		11-09-59	38.9	146.1	
		11-23-59	35.6	149.4	
		11-27-59	34.7	150.3	
		12-07-59	39.7	145.3	
		12-18-59	34.3	150.7	
		12-21-59	34.6	150.4	
		1-04-60	33.7	151.3	
		1-08-60	33.0	152.0	
		1-18-60	32.4	152.6	
		1-29-60	33.0	152.0	
		2-01-60	31.4	153.6	
		2-15-60	30.6	154.4	
		2-19-60	30.1	154.9	
		2-29-60	30.2	154.8	
		3-11-60	29.6	155.4	
		3-14-60	30.4	154.6	
		3-28-60	38.7	146.3	
		4-01-60	31.5	153.5	
		4-11-60	39.5	145.5	
		4-22-60	33.9	151.1	
		4-25-60	34.5	150.5	
		5-09-60	34.6	150.4	
		5-13-60	35.0	150.0	
		6-03-60	37.9	147.1	
		6-06-60	39.4	145.6	
2S/11W-07R01 S	185.0	9-28-59	28.8	156.2	1101
		10-05-59	25.2	159.8	
		10-13-59	22.8	162.2	
		10-26-59	20.1	164.9	
		11-09-59	18.6	166.4	
		11-23-59	16.4	168.6	
		12-07-59	20.8	164.2	
		12-21-59	26.1	158.9	
		1-04-60	21.9	163.1	
		1-18-60	20.1	164.9	
		2-01-60	17.0	168.0	
		2-15-60	15.6	169.4	

State Well Number	R.P. Elev., in feet	Date	Dist. R.P. to Water Surface, in feet	Water Surface Elev., in feet	Agency Supplying Data
COASTAL PLAIN LOS ANGELES CO					41100
MONTEBELLO FOREBAY AREA			41105		
2S/11W-07R01 S CONT.	185.0	2-29-60	15.3	169.7	1101
		3-14-60	15.8	169.2	
		3-28-60	18.8	166.2	
		4-11-60	21.6	163.4	
		4-25-60	25.9	159.1	
		5-09-60	21.9	163.1	
		6-06-60	31.1	153.9	
2S/11W-08N01 S	205.0	7-03-59	41.2	163.8	1101
		7-13-59	43.3	161.7	
		7-24-59	44.8	160.2	
		7-27-59	45.6	159.4	
		8-10-59	49.2	155.8	
		8-14-59	51.3	153.7	
		8-24-59	50.1	154.9	
		9-04-59	50.5	154.5	
		9-14-59	53.2	151.8	
		9-25-59	48.7	156.3	
		9-28-59	38.0	167.0	
		10-05-59	35.2	169.8	
		10-13-59	33.6	171.4	
		10-16-59	33.3	171.7	
		10-19-59	32.8	172.2	
		10-26-59	31.6	173.4	
		11-02-59	31.0	174.0	
		11-06-59	30.6	174.4	
		11-09-59	30.5	174.5	
		11-16-59	28.9	176.1	
		11-23-59	28.4	176.6	
		11-27-59	30.0	175.0	
		12-07-59	31.1	173.9	
		12-14-59	33.7	171.3	
		12-18-59	34.4	170.6	
		12-21-59	33.7	171.3	
		12-28-59	31.9	173.1	
		1-04-60	31.0	174.0	
		1-08-60	31.2	173.8	
		1-11-60	30.4	174.6	
		1-25-60	28.4	176.6	
		1-29-60	29.8	175.2	
		2-08-60	27.1	177.9	
		2-15-60	26.8	178.2	
		2-23-60	26.4	178.6	
		2-29-60	26.6	178.4	
		3-07-60	28.2	176.8	
		3-14-60	26.8	178.2	

* Questionable Measurement
** Approximate Reference Point Elevation

GROUND WATER LEVELS AT WELLS

State Well Number	R.P. Elev., in feet	Date	Dist. R.P. to Water Surface, in feet	Water Surface Elev., in feet	Agency Supplying Data
COASTAL PLAIN LOS ANGELES CO					41100
MONTEBELLO FOREBAY AREA			41105		
2S/11W-08N01 S CONT.	205.0	3-28-60	27.8	177.2	1101
		4-04-60	28.2	176.8	
		4-11-60	30.2	174.8	
		4-18-60	32.7	172.3	
		4-25-60	34.1	170.9	
		5-09-60	31.3	173.7	
		5-16-60	32.3	172.7	
		5-21-60	31.6	173.4	
		5-31-60	38.2	166.8	
		6-03-60	38.8	166.2	
		6-06-60	39.4	165.6	
2S/11W-18B01 S	187.0	7-03-59	48.0	139.0	1101
		7-24-59	51.0	136.0	
		8-14-59	73.4*	113.6	
		9-03-59	60.7*	126.3	
		9-22-59	73.6*	113.4	
		10-12-59	45.6	141.4	
		10-26-59	43.4	143.6	
		11-09-59	38.4	148.6	
		11-23-59	38.0	149.0	
		12-07-59	38.3	148.7	
		12-21-59	38.5	148.5	
		1-04-60	38.8	148.2	
		1-18-60	37.7	149.3	
		2-01-60	36.3	150.7	
		2-15-60	31.7	155.3	
		2-29-60	31.6	155.4	
		3-14-60	31.7	155.3	
		3-28-60	32.2	154.8	
		4-11-60	32.5	154.5	
		4-25-60	41.8	145.2	
		5-09-60	40.8	146.2	
		5-23-60	36.4	150.6	
		6-06-60	48.9	138.1	
2S/11W-18B05 S	180.0	9-01-59	73.0*	107.0	1101
		5-17-60	50.5	129.5	
		6-06-60	55.0	125.0	
2S/11W-18B07 S	181.0**	7-13-59	48.8	132.2	1101
		8-10-59	53.5	127.5	
		9-14-59	57.8	123.2	
2S/11W-18C03 S	182.0	10-05-59	76.0*	106.0	1101
		11-02-59	68.0*	114.0	

State Well Number	R.P. Elev., in feet	Date	Dist. R.P. to Water Surface, in feet	Water Surface Elev., in feet	Agency Supplying Data
COASTAL PLAIN LOS ANGELES CO					41100
MONTEBELLO FOREBAY AREA			41105		
2S/11W-18C03 S CONT.	182.0	12-07-59	60.0*	122.0	1101
		1-04-60	60.0*	122.0	
		2-01-60	55.0*	127.0	
		3-07-60	50.0*	132.0	
		4-04-60	52.0*	130.0	
		5-09-60	62.0*	120.0	
		6-06-60	62.0*	120.0	
2S/11W-18K02 S	180.5	7-13-59	82.3	98.2	1101
		8-10-59	88.1	92.4	
		9-14-59	96.2	84.3	
		9-28-59	96.5	84.0	
		10-13-59	80.0	100.5	
		10-26-59	87.8	92.7	
		11-09-59	82.4	98.1	
		11-23-59	78.4	102.1	
		12-07-59	75.9	104.6	
		12-21-59	74.8	105.7	
		1-04-60	73.8	106.7	
		1-18-60	73.5	107.0	
		2-01-60	70.6	109.9	
		2-17-60	65.0	115.5	
		3-01-60	62.1	118.4	
		3-14-60	63.2	117.3	
		3-29-60	63.4	117.1	
		4-11-60	68.4	112.1	
		4-25-60	72.5	108.0	
		5-04-60	74.2	106.3	
		6-06-60	79.6	100.9	
2S/11W-18K03 S	181.7	7-06-59	85.6	96.1	1101
		8-03-59	95.0*	86.7	
		9-09-59	113.0*	68.7	
		10-05-59	99.0*	82.7	
		11-02-59	91.0*	90.7	
		12-07-59	93.0*	88.7	
		1-04-60	82.0*	99.7	
		2-01-60	76.0*	105.7	
		3-07-60	71.0*	110.7	
		4-04-60	74.0*	107.7	
		5-02-60	79.0*	102.7	
		6-06-60	83.0*	98.7	
2S/11W-18M03 S	178.0**	7-16-59	77.5	100.5	1101
		8-11-59	83.6	94.4	
		9-25-59	92.4	85.6	

* Questionable Measurement
** Approximate Reference Point Elevation

GROUND WATER LEVELS AT WELLS

State Well Number	R P Elev., in feet	Date	Dist. R.P. to Water Surface, in feet	Water Surface Elev., in feet	Agency Supplying Data
COASTAL PLAIN LOS ANGELES CO					41100
MONTEBELLO FOREBAY AREA			41105		
2S/11W-18M03 S CONT.	178.0**	10-14-59	94.6	83.4	1101
		10-27-59	96.1	81.9	
		11-10-59	88.1	89.9	
		11-24-59	84.2	93.8	
		12-08-59	80.1	97.9	
		12-22-59	77.4	100.6	
		1-05-60	77.0	101.0	
		1-19-60	76.7	101.3	
		2-05-60	70.7	107.3	
		2-16-60	67.4	110.6	
		3-02-60	63.5	114.5	
		3-29-60	61.7	116.3	
		4-12-60	64.4	113.6	
		4-26-60	67.2	110.8	
		5-10-60	69.4	108.6	
		6-10-60	75.7	102.3	
2S/11W-19C01 S	171.8	7-13-59	DRY		1101
		8-10-59	DRY		
		9-14-59	DRY		
		9-28-59	43.4	128.4	
		10-13-59	20.8	151.0	
		10-26-59	14.0	157.8	
		11-09-59	18.0	153.8	
		11-23-59	18.2	153.6	
		12-07-59	27.4	144.4	
		12-21-59	43.2	128.6	
		1-04-60	33.6	138.2	
		1-18-60	44.4	127.4	
		2-01-60	9.0	162.8	
		2-15-60	9.3	162.5	
		3-01-60	16.8	155.0	
		3-14-60	35.8	136.0	
		3-29-60	41.5	130.3	
		4-11-60	41.9	129.9	
		4-25-60	49.4	122.4	
		5-09-60	51.7	120.1	
2S/11W-19D06 S	168.1	9-18-59	DRY		1101
		9-28-59	DRY		
		10-13-59	DRY		
		10-26-59	DRY		
		11-09-59	DRY		
		11-23-59	DRY		
		12-07-59	DRY		
		12-21-59	DRY		

State Well Number	R P. Elev., in feet	Date	Dist. R.P. to Water Surface, in feet	Water Surface Elev., in feet	Agency Supplying Data
COASTAL PLAIN LOS ANGELES CO					41100
MONTEBELLO FOREBAY AREA			41105		
2S/11W-19D06 S CONT.	168.1	1-04-60	DRY		1101
		2-01-60	12.3	155.8	
		2-15-60	14.6	153.5	
		3-01-60	DRY		
		3-14-60	DRY		
		3-29-60	DRY		
		4-11-60	DRY		
		5-09-60	DRY		
2S/11W-19E01 S	171.4	7-06-59	68.4	103.0	1101
		7-13-59	70.0	101.4	
		7-20-59	71.8	99.6	
		7-27-59	72.6	98.8	
		8-03-59	78.1	93.3	
		8-10-59	75.5	95.9	
		8-17-59	DRY		
		8-24-59	DRY		
		8-31-59	DRY		
		9-07-59	DRY		
		9-14-59	DRY		
		9-28-59	DRY		
		10-05-59	DRY		
		10-12-59	67.6	103.8	
		10-19-59	63.5	107.9	
		10-26-59	60.6	110.8	
		11-02-59	53.2	118.2	
		11-09-59	50.5	120.9	
		11-16-59	49.0	122.4	
		11-23-59	48.0	123.4	
		11-30-59	41.9	129.5	
		12-07-59	46.4	125.0	
		12-14-59	52.5	118.9	
		12-21-59	57.4	114.0	
		12-28-59	59.8	111.6	
		1-04-60	55.0	116.4	
		1-11-60	57.9	113.5	
		1-18-60	59.8	111.6	
		1-25-60	51.4	120.0	
		2-01-60	41.1	130.3	
		2-08-60	37.6	133.8	
		2-15-60	37.2	134.2	
		2-22-60	35.0	136.4	
		2-29-60	38.0	133.4	
		3-07-60	43.2	128.2	
		3-14-60	48.1	123.3	
		3-21-60	52.2	119.2	

* Questionable Measurement
** Approximate Reference Point Elevation

GROUND WATER LEVELS AT WELLS

State Well Number	R.P Elev., in feet	Date	Dist R P to Water Surface, in feet	Water Surface Elev., in feet	Agency Supplying Data
COASTAL PLAIN LOS ANGELES CO					41100
MONTEBELLO FOREBAY AREA			41105		
2S/11W-19E01 S CONT.	171.4	3-28-60	54.9	116.5	1101
		4-04-60	52.7	118.7	
		4-11-60	55.6	115.8	
		4-18-60	58.9	112.5	
		4-25-60	61.3	110.1	
		5-02-60	62.2	109.2	
		5-09-60	63.8	107.6	
		5-16-60	65.8	105.6	
		5-23-60	67.7	103.7	
		5-30-60	69.4	102.0	
		6-06-60	71.1	100.3	
2S/11W-19E07 S	168.7	7-13-59	52.2	116.5	1101
		8-11-59	DRY		
		9-14-59	DRY		
		9-28-59	DRY		
		10-13-59	DRY		
		10-26-59	52.4	116.3	
		11-09-59	52.3	116.4	
		11-23-59	52.3	116.4	
		12-07-59	47.5	121.2	
		12-21-59	52.3	116.4	
		1-04-60	52.5	116.2	
		1-18-60	DRY		
		2-01-60	48.1	120.6	
		2-15-60	41.8	126.9	
		3-01-60	40.7	128.0	
		3-14-60	48.7	120.0	
		3-29-60	DRY		
		4-11-60	DRY		
		4-25-60	DRY		
		5-09-60	DRY		
2S/11W-19E08 S	168.8	9-28-59	DRY		1101
		10-13-59	18.3	150.5	
		10-26-59	15.4	153.4	
		11-09-59	15.5	153.3	
		11-23-59	16.1	152.7	
		12-07-59	19.6	149.2	
		12-21-59	16.2	152.6	
		1-04-60	11.6	157.2	
		1-18-60	15.0	153.8	
		2-01-60	6.1	162.7	
		2-15-60	6.9	161.9	
		3-01-60	9.2	159.6	
		3-14-60	15.2	153.6	

State Well Number	R P Elev., in feet	Date	Dist R P to Water Surface, in feet	Water Surface Elev., in feet	Agency Supplying Data
COASTAL PLAIN LOS ANGELES CO					41100
MONTEBELLO FOREBAY AREA			41105		
2S/11W-19E08 S CONT.	168.8	3-29-60	19.0	149.8	1101
		4-11-60	19.1	149.7	
		4-25-60	20.2	148.6	
		5-09-60	20.1	148.7	
2S/11W-19E09 S	168.8	7-13-59	DRY		1101
		8-11-59	DRY		
		9-14-59	DRY		
		9-28-59	54.4	114.4	
		10-13-59	DRY		
		10-26-59	55.0	113.8	
		11-09-59	55.0	113.8	
		11-23-59	55.0	113.8	
		12-07-59	48.4	120.4	
		12-21-59	53.7	115.1	
		1-04-60	53.9	114.9	
		1-18-60	DRY		
		2-01-60	47.8	121.0	
		2-15-60	42.3	126.5	
		3-01-60	40.4	128.4	
		3-14-60	47.9	120.9	
		3-29-60	52.6	116.2	
		4-11-60	53.1	115.7	
		4-25-60	53.8	115.0	
		5-09-60	53.8	115.0	
2S/11W-19E10 S	168.5	9-18-59	DRY		1101
		9-28-59	DRY		
		10-13-59	DRY		
		10-26-59	DRY		
		11-09-59	DRY		
		11-23-59	DRY		
		12-07-59	DRY		
		12-21-59	DRY		
		1-04-60	DRY		
		2-01-60	16.3	152.2	
		2-14-60	14.9	153.6	
		3-01-60	16.5	152.0	
		3-14-60	DRY		
		3-29-60	DRY		
		4-11-60	DRY		
		5-09-60	DRY		
2S/11W-19E13 S	170.7	9-28-59	17.0	153.7	1101
		10-13-59	14.0	156.7	
		10-26-59	12.0	158.7	

* Questionable Measurement
** Approximate Reference Point Elevation

GROUND WATER LEVELS AT WELLS

COASTAL PLAIN LOS ANGELES CO 41100

MONTEBELLO FOREBAY AREA 41105

State Well Number	R.P. Elev., in feet	Date	Dist. R.P to Water Surface, in feet	Water Surface Elev., in feet	Agency Supplying Data
2S/11W-19E13 S CONT.	170.7	11-02-59	10.7	160.0	1101
		11-09-59	11.6	159.1	
		11-23-59	11.5	159.2	
		12-07-59	11.4	159.3	
		12-21-59	12.5	158.2	
		1-04-60	12.9	157.8	
		1-18-60	12.9	157.8	
		2-01-60	12.6	158.1	
		2-15-60	12.0	158.7	
		3-01-60	11.7	159.0	
		3-14-60	12.4	158.3	
		3-29-60	13.7	157.0	
		4-11-60	15.1	155.6	
		4-25-60	15.3	155.4	
		5-09-60	15.2	155.5	
2S/11W-19F01 S	161.0	4-26-60	73.9	87.1	1101
2S/11W-19L01 S	162.4	7-21-59	80.3	82.1	1101
		8-07-59	85.4	77.0	
		9-16-59	90.6	71.8	
		10-16-59	79.4	83.0	
		12-11-59	70.3	92.1	
		1-15-60	73.1	89.3	
		2-25-60	61.5	100.9	
		3-18-60	67.0	95.4	
		4-22-60	72.7	89.7	
		5-16-60	70.2	92.2	
2S/11W-19L02 S	162.8	12-01-59	49.0	113.8	1101
		4-20-60	54.7	108.1	
2S/11W-19M01 S	162.0	12-01-59	87.6	74.4	1101
		4-20-60	79.2	82.8	
2S/11W-19M03 S	160.0	7-13-59	69.2	90.8	1101
		7-16-59	69.2	90.8	
		7-27-59	71.7	88.3	
		8-06-59	73.9	86.1	
		8-10-59	73.4	86.6	
		8-24-59	76.8	83.2	
		8-27-59	77.2	82.8	
		9-14-59	79.9	80.1	
		9-17-59	80.8	79.2	
		9-28-59	77.3	82.7	
		10-05-59	64.9	95.1	

COASTAL PLAIN LOS ANGELES CO 41100

MONTEBELLO FOREBAY AREA 41105

State Well Number	R.P. Elev., in feet	Date	Dist. R.P to Water Surface, in feet	Water Surface Elev., in feet	Agency Supplying Data
2S/11W-19M03 S CONT.	160.0	10-08-59	60.1	99.9	1101
		10-13-59	55.2	104.8	
		10-19-59	52.4	107.6	
		10-26-59	43.9	116.1	
		10-29-59	43.2	116.8	
		11-02-59	39.4	120.6	
		11-09-59	40.5	119.5	
		11-16-59	39.0	121.0	
		11-23-59	36.6	123.4	
		11-30-59	37.9	122.1	
		12-07-59	45.7	114.3	
		12-14-59	51.2	108.8	
		12-21-59	56.0	104.0	
		12-28-59	55.5	104.5	
		12-31-59	50.9	109.1	
		1-04-60	47.1	112.9	
		1-11-60	52.5	107.5	
		1-18-60	54.4	105.6	
		1-25-60	44.3	115.7	
		2-01-60	37.0	123.0	
		2-08-60	34.8	125.2	
		2-16-60	31.6	128.4	
		2-23-60	29.0	131.0	
		3-01-60	35.2	124.8	
		3-07-60	44.0	116.0	
		3-14-60	47.2	112.8	
		3-21-60	51.9	108.1	
		3-28-60	54.0	106.0	
		4-04-60	48.3	111.7	
		4-11-60	56.7	103.3	
		4-18-60	57.6	102.4	
		4-25-60	60.4	99.6	
		5-02-60	59.1	100.9	
		5-09-60	63.1	96.9	
		5-16-60	64.5	95.5	
2S/11W-19M04 S	163.3	12-07-59	99.4	63.9	1101
2S/11W-19N02 S	166.0	8-10-59	100.7	65.3	1101
		9-28-59	104.7	61.3	
		12-01-59	95.7*	70.3	
		4-19-60	90.3	75.7	
2S/11W-29L01 S	153.0	7-13-59	47.5	105.5	1101
		8-10-59	47.2	105.8	
		9-14-59	47.2	105.8	

* Questionable Measurement

** Approximate Reference Point Elevation

GROUND WATER LEVELS AT WELLS

State Well Number	R.P. Elev., in feet	Date	Dist. R.P. to Water Surface, in feet	Water Surface Elev., in feet	Agency Supplying Data
COASTAL PLAIN LOS ANGELES CO					41100
MONTEBELLO FOREBAY AREA			41105		
2S/11W-29L01 S CONT.	153.0	9-28-59	48.0	105.0	1101
		10-13-59	47.5	105.5	
		10-26-59	48.0	105.0	
		11-09-59	47.8	105.2	
		11-23-59	48.0	105.0	
		12-07-59	48.0	105.0	
		12-21-59	48.0	105.0	
		1-04-60	48.4	104.6	
		1-18-60	48.2	104.8	
		2-01-60	48.5	104.5	
		2-17-60	48.2	104.8	
		3-01-60	48.4	104.6	
		3-14-60	48.5	104.5	
		3-28-60	48.3	104.7	
		4-11-60	48.3	104.7	
		4-29-60	48.6	104.4	
		5-09-60	48.4	104.6	
2S/11W-30D01 S	159.2	7-13-59	71.6	87.6	1101
		8-10-59	77.4	81.8	
		9-14-59	81.8	77.4	
		9-28-59	85.2	74.0	
		10-13-59	73.3	85.9	
		11-09-59	61.2	98.0	
		11-23-59	56.0	103.2	
		12-07-59	58.2	101.0	
		12-21-59	64.2	95.0	
		1-04-60	65.6	93.6	
		1-18-60	66.6	92.6	
		2-01-60	61.2	98.0	
		2-17-60	55.0	104.2	
		3-01-60	54.6	104.6	
		3-14-60	58.6	100.6	
		3-28-60	62.8	96.4	
		4-11-60	63.0	96.2	
		4-25-60	66.7	92.5	
		5-09-60	68.8	90.4	
2S/11W-30G01 S	157.2 156.7	7-13-59	61.8	95.4	1101
		8-10-59	63.2	93.5	
		9-14-59	67.7	89.0	
		9-28-59	69.5	87.2	
		10-13-59	69.7	87.0	
		10-26-59	69.1	87.6	
		11-09-59	67.8	88.9	
		11-23-59	66.1	90.6	

State Well Number	R.P. Elev., in feet	Date	Dist. R.P. to Water Surface, in feet	Water Surface Elev., in feet	Agency Supplying Data
COASTAL PLAIN LOS ANGELES CO					41100
MONTEBELLO FOREBAY AREA			41105		
2S/11W-30G01 S CONT.	156.7	12-07-59	67.0	89.7	1101
		12-21-59	64.0	92.7	
		1-04-60	64.2	92.5	
		1-18-60	64.2	92.5	
		2-01-60	63.7	93.0	
		2-17-60	62.2	94.5	
		3-01-60	60.9	95.8	
		3-14-60	60.1	96.6	
		3-28-60	60.1	96.6	
		4-11-60	60.2	96.5	
		4-25-60	61.5	95.2	
		5-09-60	61.7	95.0	
2S/11W-30M01 S	151.0	7-13-59	78.7	72.3	1101
		8-10-59	80.8	70.2	
		9-14-59	88.2	62.8	
		9-28-59	88.2	62.8	
		10-13-59	86.0	65.0	
		10-26-59	84.9	66.1	
		11-09-59	82.0	69.0	
		11-23-59	77.6	73.4	
		12-07-59	76.7	74.3	
		12-21-59	77.9	73.1	
		1-04-60	78.3	72.7	
		1-18-60	78.7	72.3	
		2-01-60	77.0	74.0	
		2-17-60	73.4	77.6	
		3-01-60	70.8	80.2	
		3-14-60	71.5	79.5	
		3-28-60	73.2	77.8	
		4-11-60	73.9	77.1	
		4-25-60	75.6	75.4	
		5-09-60	77.9	73.1	
2S/11W-30N05 S	150.0**	4-26-60	74.4	75.6	1101
2S/11W-31B04 S	156.0	7-13-59	80.8	75.2	1101
		8-10-59	83.0	73.0	
		9-14-59	92.3	63.7	
		9-28-59	87.2	68.8	
		10-13-59	88.3	67.7	
		10-26-59	88.9	67.1	
		11-09-59	89.2	66.8	
		11-23-59	89.0	67.0	
		12-07-59	88.3	67.7	
		12-21-59	87.8	68.2	

* Questionable Measurement
** Approximate Reference Point Elevation

GROUND WATER LEVELS AT WELLS

State Well Number	R.P. Elev., in feet	Date	Dist. R.P. to Water Surface, in feet	Water Surface Elev., in feet	Agency Supplying Data
COASTAL PLAIN LOS ANGELES CO					41100
MONTEBELLO FOREBAY AREA			41105		
2S/11W-31B04 S CONT.	156.0	1-04-60	87.7	68.3	1101
		1-18-60	87.7	68.3	
		2-01-60	87.3	68.7	
		2-17-60	87.0	69.0	
		3-01-60	86.4	69.6	
		3-14-60	85.5	70.5	
		3-28-60	85.0	71.0	
		4-11-60	84.7	71.3	
		4-25-60	85.8	70.2	
		5-29-60	84.9	71.1	
2S/11W-32M02 S	162.0	12-02-59	116.0	46.0	1101
		4-20-60	111.0	51.0	
2S/12W-01P02 S	204.0	7-13-59	55.3	148.7	1101
		8-03-59	71.0*	133.0	
		9-02-59	61.0*	143.0	
		9-28-59	62.2	141.8	
		9-29-59	70.0*	134.0	
		10-13-59	60.7	143.3	
		10-26-59	55.8	148.2	
		11-04-59	52.0*	152.0	
		11-23-59	46.9	157.1	
		12-01-59	54.0*	150.0	
		12-07-59	44.4	159.6	
		12-21-59	42.9	161.1	
		1-04-60	42.3	161.7	
		1-05-60	48.0*	156.0	
		1-18-60	42.5	161.5	
		2-01-60	40.9	163.1	
		2-29-60	42.4	161.6	
		3-14-60	44.3	159.7	
		3-28-60	45.6	158.4	
		4-11-60	47.7	156.3	
		4-25-60	47.6	156.4	
		5-09-60	49.0	155.0	
		6-06-60	50.7	153.3	
2S/12W-01P03 S	221.0**	8-30-59	73.0*	148.0	1101
		9-02-59	49.0*	172.0	
		9-29-59	73.0*	148.0	
		11-04-59	63.0*	158.0	
		12-01-59	65.0*	156.0	
		1-05-60	61.0*	160.0	
		2-01-60	56.0*	165.0	
		2-29-60	55.0*	166.0	

State Well Number	R.P. Elev., in feet	Date	Dist. R.P. to Water Surface, in feet	Water Surface Elev., in feet	Agency Supplying Data
COASTAL PLAIN LOS ANGELES CO					41100
MONTEBELLO FOREBAY AREA			41105		
2S/12W-01P03 S CONT.	221.0**	3-28-60	55.0*	166.0	1101
		5-03-60	56.0*	165.0	
2S/12W-01Q06 S	188.0**	11-23-59	28.8	159.2	1101
		4-26-60	37.4	150.6	
2S/12W-01R01 S	190.9**	7-13-59	27.1	163.8	1101
		8-10-59	30.8	160.1	
		9-14-59	36.0	154.9	
		9-28-59	37.8	153.1	
		10-13-59	33.6	157.3	
		10-26-59	27.2	163.7	
		11-09-59	19.5	171.4	
		11-23-59	14.8	176.1	
		12-07-59	13.2	177.7	
		12-21-59	11.8	179.1	
		1-04-60	13.6	177.3	
		1-18-60	11.6	179.3	
		2-01-60	12.8	178.1	
		2-15-60	12.2	178.7	
		2-29-60	12.3	178.6	
		3-14-60	14.9	176.0	
		5-09-60	17.0	173.9	
		6-06-60	21.8	169.1	
2S/12W-01R02 S	180.0	8-10-59	28.6	151.4	1101
		9-14-59	31.4	148.6	
		9-28-59	31.2	148.8	
		10-13-59	27.9	152.1	
		10-26-59	20.3	159.7	
		11-09-59	15.2	164.8	
		11-23-59	12.0	168.0	
		12-07-59	15.6	164.4	
		12-21-59	9.2	170.8	
		1-04-60	12.2	167.8	
		1-18-60	9.2	170.8	
		2-01-60	9.9	170.1	
		2-15-60	9.3	170.7	
		2-29-60	9.3	170.7	
		3-14-60	11.5	168.5	
		3-28-60	12.3	167.7	
		4-11-60	13.2	166.8	
		4-25-60	14.7	165.3	
		5-09-60	14.9	165.1	
		6-06-60	14.9	165.1	
2S/12W-01R06 S	189.0**	7-07-59	27.5	161.5	1101

* Questionable Measurement
** Approximate Reference Point Elevation

GROUND WATER LEVELS AT WELLS

COASTAL PLAIN LOS ANGELES CO — 41100

MONTEBELLO FOREBAY AREA — 41105

State Well Number	R.P. Elev., in feet	Date	Dist. R.P. to Water Surface, in feet	Water Surface Elev., in feet	Agency Supplying Data
2S/12W-01R06 S CONT.	189.0**	10-06-59	37.6	151.4	1101
		11-23-59	26.4	162.6	
		12-01-59	26.0	163.0	
		1-20-60	22.0*	167.0	
		2-16-60	21.0*	168.0	
		3-17-60	25.0*	164.0	
		4-18-60	27.5*	161.5	
		4-19-60	27.0*	162.0	
		5-20-60	28.0*	161.0	
2S/12W-01R07 S	191.4	7-13-59	26.6	164.8	1101
		8-10-59	27.2	164.2	
		9-14-59	27.2	164.2	
		9-28-59	DRY		
		10-13-59	24.0	167.4	
		3-14-60	13.4	178.0	
		4-25-60	16.4	175.0	
		5-09-60	16.4	175.0	
		6-06-60	20.3	171.1	
2S/12W-03C01 S	247.0**	5-04-60	251.1	- 4.1	1101
2S/12W-03C02 S	236.6	7-31-59	241.0*	- 4.4	1101
		8-31-59	245.0*	- 8.4	
		9-30-59	247.0*	- 10.4	
		10-31-59	239.0*	- 2.4	
		11-30-59	237.0*	- 0.4	
		12-31-59	233.0*	3.6	
		1-31-60	230.0*	6.6	
		2-29-60	226.0*	10.6	
		3-31-60	227.0*	9.6	
		4-30-60	231.0*	5.6	
2S/12W-04C01 S	247.8	7-31-59	372.0*	- 124.2	1101
		8-31-59	327.0*	- 79.2	
		10-31-59	325.0*	- 77.2	
		11-30-59	321.0*	- 73.2	
		12-31-59	320.0*	- 72.2	
		1-31-60	317.0*	- 69.2	
		2-29-60	315.0*	- 67.2	
		3-31-60	314.0*	- 66.2	
		4-30-60	314.0*	- 66.2	
2S/12W-04E02 S	228.0	7-31-59	324.0*	- 96.0	1101
		8-31-59	325.0*	- 97.0	
		9-30-59	327.0*	- 99.0	

COASTAL PLAIN LOS ANGELES CO — 41100

MONTEBELLO FOREBAY AREA — 41105

State Well Number	R.P. Elev., in feet	Date	Dist. R.P. to Water Surface, in feet	Water Surface Elev., in feet	Agency Supplying Data
2S/12W-04E02 S CONT.	228.0	11-30-59	327.0*	- 99.0	1101
		1-31-60	325.0*	- 97.0	
		3-31-60	325.0*	- 97.0	
		4-30-60	325.0*	- 97.0	
2S/12W-04E03 S	227.6	7-31-59	241.0*	- 13.4	1101
		8-31-59	210.0*	17.6	
		9-30-59	239.0*	- 11.4	
		10-31-59	210.0*	17.6	
		11-30-59	236.0*	- 8.4	
		12-31-59	209.0*	18.6	
		1-31-60	226.0*	1.6	
		2-29-60	208.0*	19.6	
		3-31-60	232.0*	- 4.4	
		4-30-60	210.0*	17.6	
2S/12W-05A01 S	228.3	7-31-59	319.0*	- 90.7	1101
		8-31-59	302.0*	- 73.7	
		9-30-59	321.0*	- 92.7	
		10-31-59	300.0*	- 71.7	
		11-30-59	320.0*	- 91.7	
		12-31-59	298.0*	- 69.7	
		1-31-60	315.0*	- 86.7	
		2-29-60	293.0*	- 64.7	
		3-31-60	310.0*	- 81.7	
		4-30-60	293.0*	- 64.7	
2S/12W-05B01 S	261.5	7-31-59	358.0*	- 96.5	1101
		8-31-59	361.0*	- 99.5	
		9-30-59	360.0*	- 98.5	
		11-30-59	364.0*	- 102.5	
		12-31-59	279.0*	- 17.5	
		1-31-60	363.0*	- 101.5	
		3-31-60	362.0*	- 100.5	
		4-30-60	360.0*	- 98.5	
2S/12W-05J01 S	203.7	7-31-59	319.0*	- 115.3	1101
		8-31-59	278.0*	- 74.3	
		9-30-59	319.0*	- 115.3	
		10-31-59	277.0*	- 73.3	
		11-30-59	320.0*	- 116.3	
		12-31-59	270.0*	- 66.3	
		1-31-60	312.0*	- 108.3	
		2-29-60	263.0*	- 59.3	
		3-31-60	309.0*	- 105.3	
		4-30-60	270.0*	- 66.3	

* Questionable Measurement

** Approximate Reference Point Elevation

GROUND WATER LEVELS AT WELLS

State Well Number	R.P. Elev., in feet	Date	Dist. R.P. to Water Surface, in feet	Water Surface Elev., in feet	Agency Supplying Data
COASTAL PLAIN LOS ANGELES CO					41100
MONTEBELLO FOREBAY AREA			41105		
2S/12W-05M01 S	197.0	7-31-59	318.0*	- 121.0	1101
		8-31-59	264.0*	- 67.0	
		9-30-59	316.0*	- 119.0	
		10-31-59	272.0*	- 75.0	
		11-30-59	309.0*	- 112.0	
		12-31-59	265.0*	- 68.0	
		1-31-60	285.0*	- 88.0	
		2-29-60	260.0*	- 63.0	
		3-31-60	292.0*	- 95.0	
		4-30-60	266.0*	- 69.0	
2S/12W-05P01 S	197.5	7-31-59	353.0*	- 155.5	1101
		8-31-59	271.0*	- 73.5	
		9-30-59	357.0*	- 159.5	
		10-31-59	267.0*	- 69.5	
		11-30-59	351.0*	- 153.5	
		12-31-59	262.0*	- 64.5	
		1-31-60	258.0*	- 60.5	
		2-29-60	259.0*	- 61.5	
		3-31-60	262.0*	- 64.5	
		4-30-60	263.0*	- 65.5	
2S/12W-05P02 S	196.8	7-31-59	309.0*	- 112.2	1101
		8-31-59	309.0*	- 112.2	
		9-30-59	306.0*	- 109.2	
		11-30-59	303.0*	- 106.2	
		1-31-60	294.0*	- 97.2	
		3-31-60	298.0*	- 101.2	
		4-30-60	299.0*	- 102.2	
2S/12W-05Q01 S	190.5	7-31-59	314.0*	- 123.5	1101
		8-31-59	262.0*	- 71.5	
		9-30-59	266.0*	- 75.5	
		10-31-59	261.0*	- 70.5	
		11-30-59	259.0*	- 68.5	
		12-31-59	254.0*	- 63.5	
		1-31-60	247.0*	- 56.5	
		2-29-60	246.0*	- 55.5	
		3-31-60	250.0*	- 59.5	
		4-30-60	252.0*	- 61.5	
2S/12W-06J01 S	197.0	7-31-59	320.0*	- 123.0	1101
		8-31-59	291.0*	- 94.0	
		9-30-59	315.0*	- 118.0	
		10-31-59	289.0*	- 92.0	
		11-30-59	312.0*	- 115.0	

State Well Number	R.P. Elev., in feet	Date	Dist. R.P. to Water Surface, in feet	Water Surface Elev., in feet	Agency Supplying Data
COASTAL PLAIN LOS ANGELES CO					41100
MONTEBELLO FOREBAY AREA			41105		
2S/12W-06J01 S CONT.	197.0	12-31-59	282.0*	- 85.0	1101
		1-31-60	296.0*	- 99.0	
		2-29-60	276.0*	- 79.0	
		3-31-60	298.0*	- 101.0	
		4-30-60	280.0*	- 83.0	
2S/12W-07H01 S	163.8	7-31-59	256.0*	- 92.2	1101
		8-31-59	254.0*	- 90.2	
		9-30-59	254.0*	- 90.2	
		11-30-59	251.0*	- 87.2	
		12-31-59	227.0*	- 63.2	
		1-31-60	225.0*	- 61.2	
		2-29-60	228.0*	- 64.2	
		3-31-60	229.0*	- 65.2	
		4-30-60	230.0*	- 66.2	
2S/12W-08B01 S	180.8	7-31-59	254.0*	- 73.2	1101
		8-31-59	256.0*	- 75.2	
		9-30-59	254.0*	- 73.2	
		11-30-59	285.0*	- 104.2	
		1-31-60	270.0*	- 89.2	
		2-29-60	227.0*	- 46.2	
		3-31-60	276.0*	- 95.2	
		4-30-60	276.0*	- 95.2	
2S/12W-08C01 S	170.0	7-31-59	263.0*	- 93.0	1101
		8-31-59	246.0*	- 76.0	
		9-30-59	254.0*	- 84.0	
		10-31-59	242.0*	- 72.0	
		11-30-59	262.0*	- 92.0	
		12-31-59	235.0*	- 65.0	
		1-31-60	232.0*	- 62.0	
		2-29-60	231.0*	- 61.0	
		3-31-60	246.0*	- 76.0	
		4-30-60	236.0*	- 66.0	
2S/12W-08F01 S	162.5	7-31-59	255.0*	- 92.5	1101
		8-31-59	232.0*	- 69.5	
		9-30-59	256.0*	- 93.5	
		10-31-59	232.0*	- 69.5	
		11-30-59	250.0*	- 87.5	
		1-31-60	219.0*	- 56.5	
		2-29-60	220.0*	- 57.5	
		3-31-60	241.0*	- 78.5	
		4-30-60	221.0*	- 58.5	
2S/12W-10J01 S	195.1	7-31-59	207.0*	- 11.9	1101

* Questionable Measurement
** Approximate Reference Point Elevation

GROUND WATER LEVELS AT WELLS

COASTAL PLAIN LOS ANGELES CO — 41100

MONTEBELLO FOREBAY AREA — 41105

State Well Number	R P Elev., in feet	Date	Dist. R.P. to Water Surface, in feet	Water Surface Elev., in feet	Agency Supplying Data
2S/12W-10J01 S CONT.	195.1	8-31-59	207.0*	- 11.9	1101
		9-30-59	211.0*	- 15.9	
		11-30-59	241.0*	- 45.9	
		1-31-60	280.0*	- 84.9	
		3-31-60	279.0*	- 83.9	
		4-30-60	267.0*	- 71.9	
2S/12W-10K03 S	193.0	7-31-59	245.0*	- 52.0	1101
		8-31-59	135.0*	58.0	
		9-30-59	246.0*	- 53.0	
		10-31-59	136.0*	57.0	
		11-30-59	245.0*	- 52.0	
		12-31-59	131.0*	62.0	
		1-31-60	228.0*	- 35.0	
		2-29-60	124.0*	69.0	
		3-31-60	227.0*	- 34.0	
		4-30-60	128.0*	65.0	
2S/12W-10M01 S	191.4	7-31-59	176.0*	15.4	1101
		8-31-59	178.0*	13.4	
		9-30-59	179.0*	12.4	
		10-31-59	180.0*	11.4	
		11-30-59	181.0*	10.4	
		12-31-59	181.0*	10.4	
		1-31-60	181.0*	10.4	
		2-29-60	179.0*	12.4	
		3-31-60	179.0*	12.4	
		4-30-60	179.0*	12.4	
2S/12W-10Q02 S	187.7	7-06-59	139.7	48.0	1101
		7-13-59	141.3	46.4	
		7-20-59	142.1	45.6	
		7-27-59	142.7	45.0	
		8-03-59	143.6	44.1	
		8-10-59	144.8	42.9	
		8-17-59	144.8	42.9	
		8-24-59	145.2	42.5	
		8-31-59	145.3	42.4	
		9-07-59	145.5	42.2	
		9-14-59	146.6	41.1	
		9-21-59	147.2	40.5	
		9-28-59	147.6	40.1	
		10-05-59	147.5	40.2	
		10-12-59	148.1	39.6	
		10-19-59	146.6	41.1	
		10-26-59	146.6	41.1	

COASTAL PLAIN LOS ANGELES CO — 41100

MONTEBELLO FOREBAY AREA — 41105

State Well Number	R P Elev., in feet	Date	Dist. R.P. to Water Surface, in feet	Water Surface Elev., in feet	Agency Supplying Data
2S/12W-10Q02 S CONT.	187.7	11-02-59	146.2	41.5	1101
		11-09-59	146.1	41.6	
		11-16-59	145.9	41.8	
		11-23-59	144.0	43.7	
		11-30-59	146.5	41.2	
		12-07-59	146.7	41.0	
		12-14-59	146.4	41.3	
		12-21-59	145.6	42.1	
		12-28-59	145.2	42.5	
		1-04-60	141.4	46.3	
		1-11-60	141.1	46.6	
		1-18-60	142.7	45.0	
		1-25-60	141.7	46.0	
		2-01-60	141.4	46.3	
		2-08-60	140.6	47.1	
		2-15-60	139.5	48.2	
		2-22-60	139.3	48.4	
		2-29-60	138.1	49.6	
		3-07-60	137.7	50.0	
		3-14-60	134.0	53.7	
		3-21-60	135.8	51.9	
		3-28-60	137.5	50.2	
		4-04-60	138.7	49.0	
		4-11-60	138.9	48.8	
		4-18-60	139.3	48.4	
		4-25-60	139.8	47.9	
		5-02-60	139.6	48.1	
		5-09-60	140.1	47.6	
		5-16-60	140.4	47.3	
		5-23-60	141.1	46.6	
		5-30-60	141.4	46.3	
		6-06-60	142.0	45.7	
2S/12W-11R03 S	185.0	7-21-59	62.0*	123.0	1101
	183.2	8-10-59	95.9	87.3	
	185.0	9-26-59	58.0*	127.0	
	183.2	10-13-59	96.9	86.3	
		10-26-59	98.6	84.6	
		11-23-59	91.5	91.7	
		12-07-59	91.3	91.9	
		12-21-59	91.0	92.2	
		1-04-60	91.0	92.2	
		1-18-60	90.9	92.3	
		2-01-60	90.4	92.8	
		2-15-60	88.6	94.6	
		3-01-60	88.3	94.9	

* Questionable Measurement

** Approximate Reference Point Elevation

GROUND WATER LEVELS AT WELLS

State Well Number	R.P. Elev., in feet	Date	Dist. R.P. to Water Surface, in feet	Water Surface Elev., in feet	Agency Supplying Data
COASTAL PLAIN LOS ANGELES CO					41100
MONTEBELLO FOREBAY AREA			41105		
2S/12W-11R03 S	183.2	3-28-60	88.1	95.1	1101
CONT.		4-13-60	82.5	100.7	
2S/12W-12A01 S	187.0**	7-16-59	33.0*	154.0	1101
		8-17-59	37.0*	150.0	
		9-16-59	42.0*	145.0	
		10-15-59	38.0*	149.0	
		11-17-59	28.0*	159.0	
		12-18-59	21.0*	166.0	
		1-20-60	25.0*	162.0	
		2-16-60	22.0*	165.0	
		3-17-60	25.0*	162.0	
		4-18-60	27.5*	159.5	
		5-20-60	28.0*	159.0	
2S/12W-12A03 S	187.0	12-08-59	13.7	173.3	1101
		4-19-60	15.7	171.3	
2S/12W-12A05 S	188.0**	7-16-59	33.0*	155.0	1101
		8-17-59	37.0*	151.0	
		9-16-59	42.0*	146.0	
		10-15-59	38.0*	150.0	
		11-17-59	28.0*	160.0	
		12-18-59	21.0*	167.0	
		1-20-60	22.0*	166.0	
		2-16-60	21.0*	167.0	
		3-17-60	23.0*	165.0	
		4-18-60	26.0*	162.0	
		5-20-60	26.0*	162.0	
2S/12W-12A06 S	192.2	7-13-59	33.4	158.8	1101
		7-27-59	35.1	157.1	
		8-10-59	36.9	155.3	
		9-14-59	39.3	152.9	
		9-28-59	41.4	150.8	
		10-05-59	39.7	152.5	
		10-13-59	37.4	154.8	
		10-19-59	36.8	155.4	
		10-26-59	30.2	162.0	
		11-02-59	23.7	168.5	
		11-09-59	20.4	171.8	
		11-16-59	18.4	173.8	
		11-23-59	17.2	175.0	
		11-30-59	16.5	175.7	
		12-07-59	16.2	176.0	
		12-21-59	16.7	175.5	

State Well Number	R.P. Elev., in feet	Date	Dist. R.P. to Water Surface, in feet	Water Surface Elev., in feet	Agency Supplying Data
COASTAL PLAIN LOS ANGELES CO					41100
MONTEBELLO FOREBAY AREA			41105		
2S/12W-12A06 S	192.2	12-28-59	17.7	174.5	1101
CONT.		1-04-60	17.4	174.8	
		1-18-60	18.2	174.0	
		1-25-60	18.5	173.7	
		2-01-60	18.7	173.5	
		2-08-60	18.6	173.6	
		2-15-60	18.9	173.3	
		2-23-60	19.4	172.8	
		2-29-60	19.7	172.5	
		3-07-60	20.3	171.9	
		3-14-60	20.8	171.4	
		3-21-60	22.1	170.1	
		3-28-60	23.0	169.2	
		4-04-60	23.2	169.0	
		4-11-60	23.0	169.2	
		4-18-60	23.7	168.5	
		4-25-60	24.8	167.4	
		5-02-60	24.3	167.9	
		5-09-60	25.2	167.0	
		5-16-60	25.7	166.5	
		5-31-60	27.8	164.4	
		6-06-60	28.1	164.1	
		6-20-60	29.1	163.1	
2S/12W-12E02 S	200.0**	7-01-59	94.0*	106.0	1101
		8-05-59	99.0*	101.0	
		8-10-59	112.0*	88.0	
		9-12-59	103.0*	97.0	
		9-14-59	105.4	94.6	
		10-03-59	103.0*	97.0	
		11-07-59	89.0*	111.0	
		12-30-59	88.0*	112.0	
		1-10-60	90.0*	110.0	
		4-03-60	92.0*	108.0	
2S/12W-12E05 S	201.0**	8-10-59	106.5	94.5	1101
		8-31-59	105.0*	96.0	
		9-14-59	106.3	94.7	
		9-29-59	102.0*	99.0	
		10-08-59	105.0*	96.0	
		11-18-59	95.0*	106.0	
		12-23-59	87.0*	114.0	
		1-15-60	86.0*	115.0	
		2-13-60	85.0*	116.0	
		3-21-60	82.0*	119.0	
		4-01-60	92.0*	109.0	

* Questionable Measurement
** Approximate Reference Point Elevation

GROUND WATER LEVELS AT WELLS

State Well Number	R.P. Elev., in feet	Date	Dist. R.P. to Water Surface, in feet	Water Surface Elev., in feet	Agency Supplying Data
COASTAL PLAIN LOS ANGELES CO					41100
MONTEBELLO FOREBAY AREA			41105		
2S/12W-12E06 S	206.0**	8-02-59	99.0*	107.0	1101
		9-13-59	99.0*	107.0	
		10-26-59	102.0*	104.0	
		11-29-59	91.0*	115.0	
		12-14-59	86.0*	120.0	
		1-13-60	86.0*	120.0	
		2-02-60	85.0*	121.0	
		3-28-60	88.0*	118.0	
		4-29-60	88.0*	118.0	
2S/12W-12H06 S	186.0	7-03-59	42.5	143.5	1101
		7-13-59	45.6	140.4	
		8-10-59	44.0	142.0	
		9-07-59	47.1	138.9	
		9-22-59	49.8	136.2	
		10-12-59	49.8	136.2	
		10-26-59	44.1	141.9	
		11-09-59	37.7	148.3	
		11-23-59	38.3	147.7	
		12-07-59	32.5	153.5	
		12-21-59	30.5	155.5	
		1-04-60	29.8	156.2	
		1-18-60	30.3	155.7	
		2-01-60	32.4*	153.6	
		2-15-60	30.4	155.6	
		2-29-60	30.4	155.6	
		3-14-60	35.8	150.2	
		3-28-60	32.5	153.5	
		4-11-60	33.2	152.8	
		4-25-60	34.6	151.4	
		5-09-60	35.0	151.0	
		5-23-60	39.1	146.9	
		6-06-60	37.6	148.4	
2S/12W-12M02 S	213.0	7-04-59	99.0*	114.0	1101
		8-17-59	96.0*	117.0	
		9-06-59	100.0*	113.0	
		10-31-59	109.0*	104.0	
		11-26-59	93.0*	120.0	
		12-18-59	89.0*	124.0	
		1-17-60	90.0*	123.0	
		2-01-60	92.0*	121.0	
		3-22-60	92.0*	121.0	
		4-10-60	95.0*	118.0	
2S/12W-12N01 S	173.6	7-16-59	64.0*	109.6	1101

State Well Number	R.P. Elev., in feet	Date	Dist. R.P. to Water Surface, in feet	Water Surface Elev., in feet	Agency Supplying Data
COASTAL PLAIN LOS ANGELES CO					41100
MONTEBELLO FOREBAY AREA			41105		
2S/12W-12N01 S CONT.	173.6	12-18-59	56.0*	117.6	1101
		5-16-60	58.2	115.4	
		5-20-60	57.0*	116.6	
2S/12W-12R01 S	182.1	7-13-59	59.7	122.4	1101
		8-10-59	66.2	115.9	
		9-07-59	DRY		
		9-22-59	DRY		
		10-12-59	DRY		
		10-26-59	DRY		
		11-09-59	DRY		
		12-07-59	DRY		
		12-21-59	DRY		
		1-04-60	DRY		
		1-18-60	DRY		
		2-01-60	DRY		
		2-15-60	50.6	131.5	
		2-29-60	50.6	131.5	
		3-14-60	49.5	132.6	
		3-28-60	50.3	131.8	
		4-11-60	51.4	130.7	
		4-25-60	52.6	129.5	
		5-09-60	53.1	129.0	
		5-23-60	54.2	127.9	
		6-06-60	55.9	126.2	
		6-20-60	59.6	122.5	
2S/12W-13B02 S	177.0	7-13-59	61.1	115.9	1101
		8-10-59	67.2	109.8	
		9-14-59	74.0	103.0	
		9-28-59	79.1	97.9	
		10-13-59	76.3	100.7	
		10-26-59	76.6	100.4	
		11-09-59	71.8	105.2	
		11-23-59	65.1	111.9	
		12-07-59	60.2	116.8	
		12-21-59	57.2	119.8	
		1-04-60	54.8	122.2	
		1-18-60	52.7	124.3	
		2-01-60	51.6	125.4	
		2-15-60	50.4	126.6	
		2-29-60	49.8	127.2	
		3-14-60	49.4	127.6	
		3-28-60	51.2	125.8	
		4-11-60	51.9	125.1	
		4-25-60	53.2	123.8	

* Questionable Measurement
** Approximate Reference Point Elevation

GROUND WATER LEVELS AT WELLS

State Well Number	R.P. Elev., in feet	Date	Dist. R.P to Water Surface, in feet	Water Surface Elev., in feet	Agency Supplying Data
COASTAL PLAIN LOS ANGELES CO					41100
MONTEBELLO FOREBAY AREA			41105		
2S/12W-13B02 S CONT.	177.0	5-09-60	56.1	120.9	1101
		6-06-60	57.6	119.4	
2S/12W-13C01 S	170.0	7-13-59	74.4	95.6	1101
		7-27-59	77.8	92.2	
		8-10-59	86.8	83.2	
		8-24-59	86.4	83.6	
		9-14-59	87.9	82.1	
		9-28-59	90.3	79.7	
		10-13-59	90.0	80.0	
		10-26-59	91.4	78.6	
		11-09-59	87.2	82.8	
		11-23-59	84.7	85.3	
		12-07-59	89.1	80.9	
		12-21-59	78.4	91.6	
		1-04-60	72.8	97.2	
		1-10-60	72.5	97.5	
		1-18-60	59.5	110.5	
		1-25-60	63.5	106.5	
		2-01-60	65.7	104.3	
		2-08-60	60.8	109.2	
		2-15-60	61.0	109.0	
		2-23-60	59.7	110.3	
		2-29-60	60.2	109.8	
		3-07-60	57.3	112.7	
		3-14-60	57.8	112.2	
		3-21-60	66.0	104.0	
		3-28-60	61.7	108.3	
		4-04-60	62.8	107.2	
		4-11-60	70.3	99.7	
		4-18-60	65.1	104.9	
		4-25-60	66.5	103.5	
		5-02-60	61.5	108.5	
		5-09-60	67.1	102.9	
		5-16-60	66.8	103.2	
		5-31-60	70.9	99.1	
		6-06-60	72.5	97.5	
		6-20-60	75.2	94.8	
2S/12W-13D07 S	172.0	12-08-59	128.7*	43.3	1101
		1-06-60	78.6	93.4	
		4-13-60	79.5	92.5	
2S/12W-13E01 S	177.0	7-06-59	85.4	91.6	1101
		7-13-59	88.2	88.8	
		7-20-59	89.2	87.8	

State Well Number	R.P. Elev., in feet	Date	Dist. R.P. to Water Surface, in feet	Water Surface Elev., in feet	Agency Supplying Data
COASTAL PLAIN LOS ANGELES CO					41100
MONTEBELLO FOREBAY AREA			41105		
2S/12W-13E01 S CONT.	177.0	7-27-59	91.4	85.6	1101
		8-03-59	93.2	83.8	
		8-10-59	94.7	82.3	
		8-17-59	96.0	81.0	
		8-24-59	97.2	79.8	
		8-31-59	98.6	78.4	
		9-07-59	99.9	77.1	
		9-14-59	101.0	76.0	
		9-21-59	102.2	74.8	
		9-28-59	103.3	73.7	
		10-05-59	102.1	74.9	
		10-12-59	98.7	78.3	
		10-19-59	94.9	82.1	
		10-26-59	93.4	83.6	
		11-02-59	92.5	84.5	
		11-09-59	95.0	82.0	
		11-16-59	96.6	80.4	
		11-23-59	96.6	80.4	
		11-30-59	95.6	81.4	
		12-07-59	94.2	82.8	
		12-14-59	92.8	84.2	
		12-21-59	91.5	85.5	
		12-28-59	86.6	90.4	
		1-04-60	83.9	93.1	
		1-11-60	84.7	92.3	
		1-18-60	71.5	105.5	
		1-25-60	74.6	102.4	
		2-01-60	76.4	100.6	
		2-08-60	69.5	107.5	
		2-15-60	67.9	109.1	
		2-22-60	68.7	108.3	
		2-29-60	67.8	109.2	
		3-07-60	66.8	110.2	
		3-14-60	70.2	106.8	
		3-21-60	73.2	103.8	
		3-28-60	76.1	100.9	
		4-04-60	76.7	100.3	
		4-11-60	78.0	99.0	
		4-18-60	79.4	97.6	
		4-25-60	81.0	96.0	
		5-02-60	74.4	102.6	
		5-09-60	77.0	100.0	
		5-16-60	80.2	96.8	
		5-23-60	82.8	94.2	
		5-30-60	86.5	90.5	
		6-06-60	88.6	88.4	

* Questionable Measurement

** Approximate Reference Point Elevation

State Well Number	R.P. Elev., in feet	Date	Dist. R.P. to Water Surface, in feet	Water Surface Elev., in feet	Agency Supplying Data
COASTAL PLAIN LOS ANGELES CO					41100
MONTEBELLO FOREBAY AREA			41105		
2S/12W-13E02 S	172.1	7-27-59	DRY		1101
		10-13-59	DRY		
		10-26-59	DRY		
		11-09-59	DRY		
		11-23-59	DRY		
		12-07-59	DRY		
		12-21-59	DRY		
		1-04-60	DRY		
		1-18-60	DRY		
		2-01-60	DRY		
		2-15-60	DRY		
		3-01-60	DRY		
		3-14-60	DRY		
		3-28-60	DRY		
		4-11-60	DRY		
		4-26-60	DRY		
		5-09-60	DRY		
2S/12W-13F06 S	169.0**	7-27-59	81.6	87.4	1101
		9-14-59	92.0	77.0	
		9-28-59	101.9	67.1	
		10-13-59	94.9	74.1	
		10-26-59	93.4	75.6	
		11-09-59	92.1	76.9	
		11-23-59	90.9	78.1	
		12-07-59	88.7	80.3	
		12-21-59	85.9	83.1	
		1-04-60	79.9	89.1	
		1-18-60	58.9	110.1	
		2-01-60	71.4	97.6	
		2-15-60	63.8	105.2	
		3-01-60	64.3	104.7	
		3-14-60	65.7	103.3	
		3-28-60	67.5	101.5	
		4-11-60	71.7	97.3	
		5-09-60	68.9	100.1	
2S/12W-13J02 S	172.0	7-13-59	DRY		1101
		8-10-59	DRY		
		9-14-59	DRY		
		9-28-59	DRY		
		10-13-59	DRY		
		10-26-59	DRY		
		11-09-59	DRY		
		11-23-59	DRY		
		12-07-59	DRY		

State Well Number	R.P. Elev., in feet	Date	Dist. R.P. to Water Surface, in feet	Water Surface Elev., in feet	Agency Supplying Data
COASTAL PLAIN LOS ANGELES CO					41100
MONTEBELLO FOREBAY AREA			41105		
2S/12W-13J02 S CONT.	172.0	12-21-59	DRY		1101
		1-04-60	DRY		
		1-18-60	DRY		
		2-01-60	DRY		
		2-16-60	68.9	103.1	
		3-01-60	64.0	108.0	
		3-14-60	63.2	108.8	
		3-28-60	65.2	106.8	
		4-20-60	69.0	103.0	
		4-25-60	70.2	101.8	
		5-09-60	DRY		
2S/12W-13L05 S	175.0	9-09-59	103.5	71.5	1101
		1-04-60	88.0*	87.0	
		5-18-60	86.0*	89.0	
		6-06-60	88.5	86.5	
2S/12W-13M01 S	168.1	9-10-59	106.3	61.8	1101
		9-28-59	108.3*	59.8	
		10-05-59	107.8	60.3	
		10-13-59	106.8	61.3	
		10-19-59	106.0	62.1	
		10-26-59	105.5	62.6	
		11-02-59	104.3	63.8	
		11-09-59	104.5	63.6	
		11-16-59	103.5	64.6	
		11-23-59	103.1	65.0	
		11-30-59	102.1	66.0	
		12-07-59	101.2	66.9	
		12-14-59	99.7	68.4	
		12-21-59	98.8	69.3	
		12-28-59	96.9	71.2	
		1-04-60	95.8	72.3	
		1-11-60	94.5*	73.6	
		1-18-60	93.1	75.0	
		1-25-60	90.3	77.8	
		2-01-60	91.9	76.2	
		2-08-60	90.2	77.9	
		2-15-60	89.1	79.0	
		2-23-60	88.4	79.7	
		3-01-60	87.4	80.7	
		3-07-60	87.0	81.1	
		3-14-60	87.3	80.8	
		3-21-60	88.9	79.2	
		3-28-60	88.5	79.6	
		4-04-60	90.1	78.0	

* Questionable Measurement
** Approximate Reference Point Elevation

GROUND WATER LEVELS AT WELLS

State Well Number	R.P. Elev., in feet	Date	Dist. R.P. to Water Surface, in feet	Water Surface Elev., in feet	Agency Supplying Data
COASTAL PLAIN LOS ANGELES CO					41100
MONTEBELLO FOREBAY AREA			41105		
2S/12W-13M01 S CONT.	168.1	4-11-60	90.3	77.8	1101
		4-18-60	91.1	77.0	
		4-26-60	91.8	76.3	
		5-02-60	90.4	77.7	
		5-09-60	92.3	75.8	
		5-16-60	92.6	75.5	
		5-31-60	95.3	72.8	
2S/12W-13M02 S	167.1	9-10-59	105.4	61.7	1101
		9-28-59	107.5*	59.6	
		10-05-59	107.0	60.1	
		10-13-59	105.7	61.4	
		10-19-59	104.9	62.2	
		10-26-59	103.5	63.6	
		11-02-59	102.7	64.4	
		11-09-59	103.6	63.5	
		11-16-59	102.0	65.1	
		11-23-59	102.2	64.9	
		11-30-59	100.9	66.2	
		12-07-59	99.6	67.5	
		12-14-59	98.1	69.0	
		12-21-59	97.0	70.1	
		12-28-59	94.4	72.7	
		1-04-60	93.7	73.4	
		1-11-60	92.4*	74.7	
		1-18-60	88.9	78.2	
		1-25-60	88.4	78.7	
		2-01-60	88.2	78.9	
		2-08-60	85.7	81.4	
		2-15-60	84.3	82.8	
		2-23-60	83.5	83.6	
		3-01-60	82.6	84.5	
		3-07-60	82.0	85.1	
		3-14-60	84.9	82.2	
		3-21-60	84.1	83.0	
		3-28-60	84.4	82.7	
		4-04-60	86.7	80.4	
		4-11-60	87.2	79.9	
		4-18-60	87.5	79.6	
		4-26-60	88.4	78.7	
		5-02-60	87.2	79.9	
		5-09-60	89.3	77.8	
		5-16-60	89.6	77.5	
		5-31-60	92.2	74.9	
2S/12W-13M03 S	167.6	9-10-59	104.5	63.1	1101

State Well Number	R.P. Elev., in feet	Date	Dist. R.P. to Water Surface, in feet	Water Surface Elev., in feet	Agency Supplying Data
COASTAL PLAIN LOS ANGELES CO					41100
MONTEBELLO FOREBAY AREA			41105		
2S/12W-13M03 S CONT.	167.6	9-28-59	104.9*	62.7	1101
		10-05-59	106.5	61.1	
		10-13-59	104.8	62.8	
		10-19-59	103.8	63.8	
		10-26-59	103.5	64.1	
		11-02-59	102.9	64.7	
		11-09-59	102.9	64.7	
		11-16-59	100.1	67.5	
		11-23-59	103.0	64.6	
		11-30-59	102.6	65.0	
		12-07-59	102.0	65.6	
		12-14-59	100.9	66.7	
		12-21-59	100.1	67.5	
		12-28-59	97.8	69.8	
		1-04-60	95.8	71.8	
		1-11-60	94.8*	72.8	
		1-18-60	88.7	78.9	
		1-25-60	88.2	79.4	
		2-01-60	86.8*	80.8	
		2-08-60	82.8	84.8	
		2-15-60	83.1*	84.5	
		2-23-60	78.2	89.4	
		3-01-60	77.4*	90.2	
		3-07-60	77.2	90.4	
		3-14-60	79.5	88.1	
		3-21-60	81.8	85.8	
		3-28-60	83.0	84.6	
		4-04-60	84.8	82.8	
		4-11-60	85.9	81.7	
		4-18-60	86.5	81.1	
		4-26-60	87.7	79.9	
		5-02-60	86.6	81.0	
		5-09-60	87.8	79.8	
		5-16-60	89.4	78.2	
		5-31-60	93.0	74.6	
2S/12W-13M04 S	167.4	9-10-59	98.3	69.1	1101
		9-28-59	105.2*	62.2	
		10-05-59	102.7	64.7	
		10-13-59	102.2	65.2	
		10-19-59	101.6	65.8	
		10-26-59	100.9	66.5	
		11-02-59	100.3	67.1	
		11-09-59	100.3	67.1	
		11-16-59	100.5	66.9	
		11-29-59	100.5	66.9	

* Questionable Measurement
** Approximate Reference Point Elevation

GROUND WATER LEVELS AT WELLS

State Well Number	R.P. Elev., in feet	Date	Dist. R.P. to Water Surface, in feet	Water Surface Elev., in feet	Agency Supplying Data
COASTAL PLAIN LOS ANGELES CO					41100
MONTEBELLO FOREBAY AREA			41105		
2S/12W-13M04 S CONT.	167.4	11-30-59	100.4	67.0	1101
		12-07-59	99.9	67.5	
		12-14-59	99.4	68.0	
		12-21-59	97.6	69.8	
		12-28-59	97.0*	70.4	
		1-04-60	95.6	71.8	
		1-11-60	94.3*	73.1	
		1-18-60	88.6	78.8	
		1-25-60	86.1*	81.3	
		2-01-60	84.8	82.6	
		2-08-60	79.8*	87.6	
		2-23-60	72.9	94.5	
		3-01-60	71.5	95.9	
		3-07-60	71.4	96.0	
		3-14-60	73.2	94.2	
		3-21-60	75.3	92.1	
		3-28-60	76.5*	90.9	
		4-04-60	79.0	88.4	
		4-11-60	80.6	86.8	
		4-18-60	82.0	85.4	
		4-26-60	83.6	83.8	
		5-02-60	82.8	84.6	
		5-09-60	82.3	85.1	
		5-16-60	83.7	83.7	
		5-31-60	87.3	80.1	
2S/12W-13N07 S	171.0**	7-13-59	DRY		1101
		8-10-59	DRY		
		9-01-59	DRY		
		9-14-59	DRY		
		9-28-59	DRY		
		10-13-59	DRY		
		11-09-59	DRY		
		12-07-59	DRY		
		12-21-59	DRY		
		1-04-60	DRY		
		1-18-60	DRY		
		2-01-60	DRY		
		2-15-60	DRY		
		3-01-60	DRY		
		3-14-60	DRY		
		4-11-60	DRY		
		4-26-60	DRY		
		5-09-60	DRY		
2S/12W-14B08 S	170.4	7-13-59	94.2	76.2	1101
COASTAL PLAIN LOS ANGELES CO					41100
MONTEBELLO FOREBAY AREA			41105		
2S/12W-14B08 S CONT.	170.4	8-10-59	98.5	71.9	1101
		9-14-59	105.0	65.4	
		10-13-59	104.4	66.0	
		10-26-59	104.0	66.4	
		11-09-59	102.3	68.1	
		11-23-59	103.4	67.0	
		12-07-59	103.3	67.1	
		12-21-59	97.0	73.4	
		1-04-60	103.1	67.3	
		1-18-60	102.2	68.2	
		2-01-60	101.9	68.5	
		2-15-60	98.2	72.2	
		3-01-60	97.8	72.6	
		3-28-60	98.0	72.4	
		4-13-60	87.7	82.7	
2S/12W-14E01 S	196.0	7-13-59	135.1	60.9	1101
		7-27-59	135.4	60.6	
		8-10-59	137.5	58.5	
		8-24-59	139.2	56.8	
		9-15-59	142.0	54.0	
		9-28-59	143.7	52.3	
		10-05-59	144.5	51.5	
		10-13-59	144.8	51.2	
		10-19-59	144.9	51.1	
		10-26-59	145.2	50.8	
		11-02-59	145.5	50.5	
		11-09-59	145.7	50.3	
		11-16-59	145.8	50.2	
		11-23-59	146.2	49.8	
		11-30-59	146.4	49.6	
		12-07-59	146.7	49.3	
		12-14-59	146.9	49.1	
		12-22-59	147.1	48.9	
		12-28-59	146.8	49.2	
		1-04-60	146.6	49.4	
		1-11-60	145.8	50.2	
		1-18-60	145.3	50.7	
		1-25-60	144.9	51.1	
		2-01-60	143.0	53.0	
		2-08-60	141.9	54.1	
		2-15-60	140.7	55.3	
		2-23-60	138.6	57.4	
		3-01-60	137.0	59.0	
		3-07-60	137.1	58.9	
		3-14-60	135.1	60.9	

* Questionable Measurement
** Approximate Reference Point Elevation

GROUND WATER LEVELS AT WELLS

State Well Number	R.P. Elev., in feet	Date	Dist. R.P. to Water Surface, in feet	Water Surface Elev., in feet	Agency Supplying Data
COASTAL PLAIN LOS ANGELES CO					41100
MONTEBELLO FOREBAY AREA			41105		
2S/12W-14E01 S CONT.	196.0	3-21-60	134.8	61.2	1101
		3-29-60	134.9	61.1	
		4-04-60	135.1	60.9	
		4-11-60	135.7	60.3	
		4-18-60	137.1	58.9	
		4-25-60	136.5	59.5	
		5-02-60	136.8	59.2	
		5-09-60	136.9	59.1	
		5-16-60	137.6	58.4	
		5-31-60	138.7	57.3	
		6-06-60	139.4	56.6	
		6-20-60	140.4	55.6	
2S/12W-14J01 S	168.6	7-13-59	DRY		1101
		8-10-59	DRY		
		9-14-59	DRY		
		9-28-59	DRY		
		10-13-59	DRY		
		10-26-59	DRY		
		11-09-59	DRY		
		11-23-59	DRY		
		12-07-59	DRY		
		12-22-59	DRY		
		1-04-60	DRY		
		1-18-60	DRY		
		2-01-60	DRY		
		2-15-60	DRY		
		3-01-60	DRY		
		3-14-60	DRY		
		3-28-60	DRY		
		4-11-60	DRY		
		4-25-60	DRY		
		5-09-60	DRY		
		6-06-60	DRY		
2S/12W-14P01 S	158.1	7-13-59	85.4	72.7	1101
		8-10-59	83.6	74.5	
		9-14-59	85.5	72.6	
		9-28-59	82.7	75.4	
		10-13-59	82.2	75.9	
		10-26-59	83.8	74.3	
		11-09-59	81.0	77.1	
		11-23-59	82.5	75.6	
		12-07-59	82.5	75.6	
		12-22-59	82.1	76.0	
		1-04-60	82.5	75.6	

State Well Number	R.P. Elev., in feet	Date	Dist. R.P. to Water Surface, in feet	Water Surface Elev., in feet	Agency Supplying Data
COASTAL PLAIN LOS ANGELES CO					41100
MONTEBELLO FOREBAY AREA			41105		
2S/12W-14P01 S CONT.	158.1	1-18-60	82.1	76.0	1101
		2-01-60	81.0	77.1	
		2-15-60	72.8	85.3	
		3-01-60	61.4	96.7	
		3-14-60	74.0	84.1	
		3-29-60	82.5	75.6	
		4-11-60	82.6	75.5	
		4-25-60	82.6	75.5	
		5-09-60	82.6	75.5	
		6-06-60	82.7	75.4	
2S/12W-14R06 S	167.4	7-13-59	79.2	88.2	1101
		8-10-59	79.6	87.8	
		9-14-59	79.9	87.5	
		9-28-59	78.8	88.6	
		10-13-59	78.3	89.1	
		10-26-59	79.7	87.7	
		11-09-59	79.4	88.0	
		11-23-59	81.1	86.3	
		12-07-59	80.7	86.7	
		12-22-59	86.7	80.7	
		1-04-60	90.0	77.4	
		1-18-60	71.8	95.6	
		2-01-60	71.5	95.9	
		2-15-60	65.8	101.6	
		3-01-60	65.8	101.6	
		3-14-60	70.5	96.9	
		3-29-60	75.4	92.0	
		4-11-60	76.7	90.7	
		4-25-60	77.9	89.5	
		5-09-60	72.0	95.4	
		6-06-60	76.3	91.1	
2S/12W-15H03 S	197.0	11-23-59	130.0	67.0	1101
		4-19-60	137.4	59.6	
2S/12W-15J03 S	189.0	12-07-59	135.7	53.3	1101
		4-26-60	136.5	52.5	
2S/12W-15N01 S	154.0**	7-13-59	138.4	15.6	1101
		8-15-59	140.0	14.0	
		9-15-59	141.4	12.6	
		9-28-59	144.8	9.2	
		12-02-59	145.0	9.0	
		4-19-60	137.2	16.8	
2S/12W-15Q01 S	178.0**	7-13-59	133.5	44.5	1101

* Questionable Measurement
** Approximate Reference Point Elevation

GROUND WATER LEVELS AT WELLS

State Well Number	R.P. Elev., in feet	Date	Dist. R.P. to Water Surface, in feet	Water Surface Elev., in feet	Agency Supplying Data
COASTAL PLAIN LOS ANGELES CO					41100
MONTEBELLO FOREBAY AREA			41105		
2S/12W-15Q01 S CONT.	178.0**	8-10-59	134.2	43.8	1101
		9-15-59	DRY		
		9-28-59	DRY		
		10-13-59	DRY		
		10-26-59	DRY		
		11-09-59	DRY		
		11-23-59	134.2	43.8	
		12-07-59	DRY		
		12-22-59	DRY		
		1-04-60	DRY		
		1-18-60	DRY		
		2-01-60	134.0	44.0	
		2-15-60	134.1	43.9	
		3-01-60	133.9	44.1	
		3-14-60	133.9	44.1	
		3-29-60	134.0	44.0	
		4-11-60	134.0	44.0	
		4-25-60	DRY		
		5-09-60	DRY		
		6-06-60	DRY		
2S/12W-16F02 S	145.3	7-13-59	148.2	- 2.9	1101
		8-10-59	149.8	- 4.5	
		9-07-59	153.8	- 8.5	
		9-22-59	153.3	- 8.0	
		9-25-59	154.0	- 8.7	
		10-12-59	152.0	- 6.7	
		10-26-59	152.7	- 7.4	
		11-19-59	153.3	- 8.0	
		12-10-59	152.7	- 7.4	
		12-31-59	151.0	- 5.7	
		1-21-60	150.6	- 5.3	
		2-11-60	146.5	- 1.2	
		3-03-60	144.2	1.1	
		3-24-60	146.0	- 0.7	
		4-14-60	146.3	- 1.0	
		5-05-60	146.5	- 1.2	
		5-26-60	152.5	- 7.2	
2S/12W-16H01 S	160.5	7-13-59	190.5*	- 30.0	1101
		7-31-59	189.0*	- 28.5	
		8-10-59	158.8	1.7	
		8-31-59	153.0*	7.5	
		9-15-59	158.3	2.2	
		9-28-59	162.4	- 1.9	
		9-30-59	154.0*	6.5	

State Well Number	R.P. Elev., in feet	Date	Dist. R.P. to Water Surface, in feet	Water Surface Elev., in feet	Agency Supplying Data
COASTAL PLAIN LOS ANGELES CO					41100
MONTEBELLO FOREBAY AREA			41105		
2S/12W-16H01 S CONT.	160.5	10-31-59	154.0*	6.5	1101
		11-30-59	155.0*	5.5	
		12-31-59	153.0*	7.5	
		1-31-60	150.0*	10.5	
		2-29-60	147.0*	13.5	
		3-31-60	147.0*	13.5	
		4-30-60	148.0*	12.5	
2S/12W-16L01 S	150.8	7-31-59	188.0*	- 37.2	1101
		8-31-59	165.0*	- 14.2	
		9-30-59	192.0*	- 41.2	
		10-31-59	166.0*	- 15.2	
		11-30-59	192.0*	- 41.2	
		12-31-59	164.0*	- 13.2	
		1-31-60	180.0*	- 29.2	
		2-29-60	159.0*	- 8.2	
		3-31-60	176.0*	- 25.2	
		4-30-60	159.0*	- 8.2	
2S/12W-16N01 S	145.1	7-14-59	152.3	- 7.2	1101
		8-10-59	154.1	- 9.0	
		9-15-59	155.8	- 10.7	
		9-28-59	155.7	- 10.6	
	144.1	12-07-59	159.3	- 15.2	
	145.1	12-22-59	158.9	- 13.8	
		1-04-60	157.7	- 12.6	
		1-18-60	157.4	- 12.3	
		2-01-60	156.8	- 11.7	
		3-01-60	155.7	- 10.6	
		3-14-60	154.9	- 9.8	
		3-29-60	155.4	- 10.3	
	147.6	4-11-60	159.1	- 11.5	
	145.1	4-25-60	159.7	- 14.6	
		5-09-60	159.5	- 14.4	
	147.6	6-06-60	160.8	- 13.2	
2S/12W-16Q01 S	151.5	7-31-59	185.0*	- 33.5	1101
		8-31-59	163.0*	- 11.5	
		9-30-59	186.0*	- 34.5	
		10-31-59	160.0*	- 8.5	
		11-30-59	184.0*	- 32.5	
		12-31-59	154.0*	- 2.5	
		1-31-60	155.0*	- 3.5	
		2-29-60	148.0*	3.5	
		3-31-60	178.0*	- 26.5	
		4-30-60	157.0*	- 5.5	

* Questionable Measurement
** Approximate Reference Point Elevation

GROUND WATER LEVELS AT WELLS

COASTAL PLAIN LOS ANGELES CO — 41100

MONTEBELLO FOREBAY AREA — 41105

State Well Number	R P Elev., in feet	Date	Dist. R.P. to Water Surface, in feet	Water Surface Elev., in feet	Agency Supplying Data
2S/12W-21B05 S	152.8	7-01-59	77.0*	75.8	1101
		8-03-59	77.0*	75.8	
		9-01-59	77.0*	75.8	
		10-01-59	90.0*	62.8	
		11-02-59	90.0*	62.8	
		12-05-59	90.0*	62.8	
		1-01-60	90.0*	62.8	
		2-01-60	90.0*	62.8	
		3-01-60	90.0*	62.8	
2S/12W-21G02 S	151.6	7-01-59	160.0*	- 8.4	1101
		8-03-59	160.0*	- 8.4	
		9-01-59	160.0*	- 8.4	
		10-01-59	162.0*	- 10.4	
		11-02-59	162.0*	- 10.4	
		12-05-59	162.0*	- 10.4	
		1-01-60	162.0*	- 10.4	
		2-01-60	165.0*	- 13.4	
		3-01-60	165.0*	- 13.4	
2S/12W-21G03 S	154.4	7-01-59	155.0*	- 0.6	1101
		8-03-59	155.0*	- 0.6	
		9-01-59	155.0*	- 0.6	
		10-01-59	160.0*	- 5.6	
		11-02-59	160.0*	- 5.6	
		12-05-59	160.0*	- 5.6	
		1-01-60	160.0*	- 5.6	
		2-01-60	162.0*	- 7.6	
		3-01-60	160.0*	- 5.6	
2S/12W-21H01 S	161.0**	7-13-59	141.2	19.8	1101
		8-10-59	145.1	15.9	
		9-15-59	149.5	11.5	
		9-28-59	150.6	10.4	
		10-13-59	151.4	9.6	
		10-26-59	152.4	8.6	
		11-09-59	153.0	8.0	
		11-23-59	153.4	7.6	
		12-07-59	153.5	7.5	
		12-22-59	153.6	7.4	
		1-04-60	153.6	7.4	
		1-18-60	153.1	7.9	
		2-01-60	152.3	8.7	
		2-15-60	151.1	9.9	
		3-01-60	150.6	10.4	
		3-14-60	147.7	13.3	

COASTAL PLAIN LOS ANGELES CO — 41100

MONTEBELLO FOREBAY AREA — 41105

State Well Number	R P Elev., in feet	Date	Dist. R.P. to Water Surface, in feet	Water Surface Elev., in feet	Agency Supplying Data
2S/12W-21H01 S CONT.	161.0**	3-29-60	146.8	14.2	1101
		4-11-60	146.6	14.4	
		4-25-60	146.8	14.2	
		5-09-60	147.0	14.0	
		6-06-60	148.8	12.2	
2S/12W-21J01 S	158.0	8-03-59	171.0*	- 13.0	1101
		8-18-59	213.0*	- 55.0	
		8-31-59	173.0*	- 15.0	
		9-28-59	174.0*	- 16.0	
		11-02-59	170.0*	- 12.0	
		11-30-59	170.0*	- 12.0	
		1-04-60	165.0*	- 7.0	
		2-01-60	163.0*	- 5.0	
		2-29-60	155.0*	3.0	
		3-28-60	156.0*	2.0	
		5-02-60	160.0*	- 2.0	
2S/12W-21K02 S	150.0	8-03-59	166.0*	- 16.0	1101
		8-31-59	168.0*	- 18.0	
		9-28-59	170.0*	- 20.0	
		11-03-59	169.0*	- 19.0	
		11-30-59	168.0*	- 18.0	
		1-04-60	163.0*	- 13.0	
		2-01-60	161.0*	- 11.0	
		2-29-60	155.0*	- 5.0	
		3-28-60	155.0*	- 5.0	
		5-02-60	155.0*	- 5.0	
2S/12W-21N01 S	141.0	7-01-59	148.0	- 7.0	1101
		8-01-59	148.0	- 7.0	
		9-01-59	150.0	- 9.0	
		10-01-59	152.0	- 11.0	
		11-01-59	152.0	- 11.0	
		12-01-59	151.0	- 10.0	
		1-01-60	151.0	- 10.0	
		2-01-60	148.0	- 7.0	
		3-01-60	148.0	- 7.0	
		4-01-60	148.0	- 7.0	
2S/12W-21N02 S	140.5**	7-01-59	147.0	- 6.5	1101
		8-01-59	147.0	- 6.5	
		9-01-59	149.0	- 8.5	
		10-01-59	151.0	- 10.5	
		11-01-59	151.0	- 10.5	
		12-01-59	150.0	- 9.5	

* Questionable Measurement

** Approximate Reference Point Elevation

GROUND WATER LEVELS AT WELLS

COASTAL PLAIN LOS ANGELES CO — 41100

MONTEBELLO FOREBAY AREA — 41105

State Well Number	R.P. Elev., in feet	Date	Dist. R.P. to Water Surface, in feet	Water Surface Elev., in feet	Agency Supplying Data
2S/12W-21N02 S CONT.	140.5**	1-01-60	152.0	- 11.5	1101
		2-01-60	147.0	- 6.5	
		3-01-60	147.0	- 6.5	
		4-01-60	147.0	- 6.5	
2S/12W-21N03 S	139.5**	7-01-59	167.0	- 27.5	1101
		8-01-59	165.0	- 25.5	
		9-01-59	169.0	- 29.5	
		10-01-59	168.0	- 28.5	
		11-01-59	165.0	- 25.5	
		12-01-59	166.0	- 26.5	
		1-01-60	157.0	- 17.5	
		2-01-60	155.0	- 15.5	
		3-01-60	157.0	- 17.5	
		4-01-60	157.0	- 17.5	
2S/12W-21P02 S	146.0**	12-14-59	141.8	4.2	1101
		4-26-60	146.0	0.0	
2S/12W-21Q01 S	148.5**	7-14-59	144.1	4.4	1101
		7-27-59	145.2	3.3	
		8-10-59	147.2	1.3	
		8-24-59	148.2	0.3	
		9-15-59	149.9	- 1.4	
		9-28-59	150.6	- 2.1	
		10-05-59	150.9	- 2.4	
		10-13-59	151.3	- 2.8	
		10-19-59	151.7	- 3.2	
		10-26-59	151.8	- 3.3	
		11-02-59	152.0	- 3.5	
		11-09-59	151.7	- 3.2	
		11-16-59	152.0	- 3.5	
		11-23-59	152.3	- 3.8	
		11-30-59	152.0	- 3.5	
		12-07-59	152.2	- 3.7	
		12-14-59	152.1	- 3.6	
		12-22-59	152.0	- 3.5	
		12-28-59	151.4	- 2.9	
		1-04-60	151.0	- 2.5	
		1-11-60	150.3	- 1.8	
		1-18-60	150.2	- 1.7	
		1-25-60	149.4	- 0.9	
		2-01-60	149.1	- 0.6	
		2-08-60	148.2	0.3	
		2-15-60	147.8	0.7	
		2-23-60	147.0	1.5	

COASTAL PLAIN LOS ANGELES CO — 41100

MONTEBELLO FOREBAY AREA — 41105

State Well Number	R.P. Elev., in feet	Date	Dist. R.P. to Water Surface, in feet	Water Surface Elev., in feet	Agency Supplying Data
2S/12W-21Q01 S CONT.	148.5**	3-01-60	146.6	1.9	1101
		3-07-60	145.4	3.1	
		3-14-60	145.3	3.2	
		3-21-60	145.5	3.0	
		3-29-60	145.2	3.3	
		4-04-60	145.4	3.1	
		4-11-60	146.0	2.5	
		4-18-60	146.0	2.5	
		4-25-60	147.0	1.5	
		5-02-60	146.1	2.4	
		5-09-60	146.8	1.7	
		5-16-60	147.2	1.3	
		5-31-60	148.6	- 0.1	
		6-06-60	149.0	- 0.5	
2S/12W-22G01 S	174.9	7-13-59	132.6	42.3	1101
		8-10-59	137.2	37.7	
		9-15-59	137.2	37.7	
		12-22-59	146.4	28.5	
		1-04-60	146.9	28.0	
		1-18-60	146.0	28.9	
		2-01-60	144.6	30.3	
		2-15-60	138.9	36.0	
		3-01-60	128.2	46.7	
		3-14-60	134.6	40.3	
		3-29-60	137.8	37.1	
		4-11-60	133.1	41.8	
		4-25-60	132.1	42.8	
		5-09-60	135.0	39.9	
		6-06-60	138.3	36.6	
2S/12W-22J01 S	175.0	11-23-59	116.3	58.7	1101
		4-19-60	131.6	43.4	
2S/12W-22Q05 S	158.0	11-24-59	144.9	13.1	1101
		4-19-60	133.9	24.1	
2S/12W-23A01 S	163.8	7-13-59	99.0	64.8	1101
		8-10-59	103.5	60.3	
		9-14-59	107.3	56.5	
		9-28-59	110.7	53.1	
		10-13-59	112.4	51.4	
		10-26-59	112.4	51.4	
		11-09-59	110.2	53.6	
		11-23-59	108.5	55.3	
		12-07-59	107.8	56.0	

* Questionable Measurement
** Approximate Reference Point Elevation

GROUND WATER LEVELS AT WELLS

State Well Number	R.P. Elev., in feet	Date	Dist. R.P. to Water Surface, in feet	Water Surface Elev., in feet	Agency Supplying Data
COASTAL PLAIN LOS ANGELES CO					41100
MONTEBELLO FOREBAY AREA			41105		
2S/12W-23A01 S CONT.	163.8	12-22-59	107.1	56.7	1101
		1-04-60	107.8	56.0	
		2-01-60	100.3	63.5	
		2-15-60	92.9	70.9	
		3-01-60	84.1	79.7	
		3-14-60	85.8	78.0	
		3-29-60	89.1	74.7	
		4-11-60	92.3	71.5	
		4-25-60	94.1	69.7	
		5-09-60	95.4	68.4	
		6-06-60	99.6	64.2	
2S/12W-23B04 S	164.0	7-16-59	113.0	51.0	1101
		8-17-59	115.0	49.0	
		9-16-59	119.0	45.0	
		10-15-59	119.0	45.0	
		11-17-59	117.0	47.0	
		12-18-59	117.0	47.0	
		1-20-60	111.0	53.0	
		2-16-60	100.0	64.0	
		3-17-60	110.0	54.0	
		4-08-60	108.0	56.0	
2S/12W-23K01 S	161.0	7-13-59	106.8	54.2	1101
		8-10-59	110.0	51.0	
		9-14-59	114.5	46.5	
		9-28-59	117.0	44.0	
		10-13-59	121.4	39.6	
		10-26-59	123.7	37.3	
		11-09-59	119.1	41.9	
		11-23-59	115.6	45.4	
		12-07-59	115.4	45.6	
		12-22-59	115.2	45.8	
		1-04-60	113.6	47.4	
		1-18-60	109.9	51.1	
		2-01-60	104.3	56.7	
		2-15-60	97.7	63.3	
		3-01-60	81.8	79.2	
		3-14-60	92.0	69.0	
		3-29-60	96.5	64.5	
		4-11-60	101.7	59.3	
		4-25-60	104.8	56.2	
		5-09-60	103.7	57.3	
		6-06-60	107.9	53.1	
2S/12W-23M02 S	150.0	7-13-59	104.2	45.8	1101

State Well Number	R.P. Elev., in feet	Date	Dist. R.P. to Water Surface, in feet	Water Surface Elev., in feet	Agency Supplying Data
COASTAL PLAIN LOS ANGELES CO					41100
MONTEBELLO FOREBAY AREA			41105		
2S/12W-23M02 S CONT.	150.0	7-27-59	106.4	43.6	1101
		8-10-59	108.8	41.2	
		8-24-59	110.8	39.2	
		9-14-59	113.4	36.6	
		9-28-59	114.7	35.3	
		10-05-59	115.5	34.5	
		10-13-59	116.0	34.0	
		10-19-59	116.4	33.6	
		10-26-59	116.5	33.5	
		11-02-59	116.9	33.1	
		11-09-59	116.8	33.2	
		11-16-59	116.5	33.5	
		11-23-59	116.2	33.8	
		11-30-59	116.0	34.0	
		12-07-59	116.3	33.7	
		12-14-59	115.9	34.1	
		12-22-59	115.9	34.1	
		12-28-59	115.7	34.3	
		1-04-60	113.1	36.9	
		1-11-60	107.9	42.1	
		1-18-60	104.1	45.9	
		1-25-60	95.4	54.6	
		2-01-60	102.8	47.2	
		2-08-60	79.9	70.1	
		2-15-60	86.2	63.8	
		2-23-60	81.5	68.5	
		3-01-60	81.2	68.8	
		3-07-60	84.4	65.6	
		3-14-60	87.9	62.1	
		3-21-60	91.4	58.6	
		3-29-60	94.5	55.5	
		4-04-60	96.7	53.3	
		4-11-60	98.8	51.2	
		4-18-60	100.7	49.3	
		4-25-60	102.2	47.8	
		5-02-60	101.0	49.0	
		5-09-60	103.0	47.0	
		5-16-60	104.0	46.0	
		5-31-60	106.7	43.3	
		6-06-60	107.4	42.6	
		6-20-60	109.6	40.4	
2S/12W-23P04 S	157.0	7-13-59	115.6*	41.4	1101
		8-10-59	117.9	39.1	
		9-28-59	123.8	33.2	
		10-05-59	117.0*	40.0	

* Questionable Measurement
** Approximate Reference Point Elevation

GROUND WATER LEVELS AT WELLS

State Well Number	R.P. Elev., in feet	Date	Dist. R.P. to Water Surface, in feet	Water Surface Elev., in feet	Agency Supplying Data
COASTAL PLAIN LOS ANGELES CO					41100
MONTEBELLO FOREBAY AREA			41105		
2S/12W-23P04 S CONT.	157.0	12-16-59	115.0*	42.0	1101
		4-14-60	103.5	53.5	
2S/12W-24A05 S	168.9	7-13-59	DRY		1101
		8-10-59	DRY		
		9-14-59	DRY		
		9-28-59	DRY		
		10-13-59	DRY		
		10-26-59	DRY		
		11-09-59	DRY		
		11-23-59	DRY		
		12-07-59	DRY		
		12-21-59	DRY		
		1-03-60	DRY		
		1-18-60	DRY		
		2-01-60	DRY		
		2-16-60	DRY		
		3-01-60	DRY		
		3-29-60	DRY		
		4-11-60	DRY		
		4-25-60	DRY		
		5-09-60	DRY		
2S/12W-24E06 S	166.0	7-06-59	94.0*	72.0	1101
		8-03-59	99.0*	67.0	
		9-09-59	105.0*	61.0	
		10-05-59	110.0*	56.0	
		11-02-59	107.0*	59.0	
		12-07-59	101.0*	65.0	
		1-04-60	101.0*	65.0	
		2-01-60	97.0*	69.0	
		3-07-60	85.0*	81.0	
		4-04-60	93.0*	73.0	
		5-09-60	94.0*	72.0	
		6-06-60	97.0*	69.0	
2S/12W-24F01 S	164.6	7-13-59	92.2	72.4	1101
		8-10-59	DRY		
		9-07-59	DRY		
		9-22-59	DRY		
		10-12-59	DRY		
		10-26-59	DRY		
		11-09-59	DRY		
		12-07-59	DRY		
		12-21-59	DRY		
		1-04-60	DRY		

State Well Number	R.P Elev., in feet	Date	Dist. R.P. to Water Surface, in feet	Water Surface Elev., in feet	Agency Supplying Data
COASTAL PLAIN LOS ANGELES CO					41100
MONTEBELLO FOREBAY AREA			41105		
2S/12W-24F01 S CONT.	164.6	2-01-60	DRY		1101
		2-15-60	90.5	74.1	
		2-29-60	84.3	80.3	
		3-14-60	83.7	80.9	
		3-28-60	84.3	80.3	
		4-11-60	86.4	78.2	
		4-25-60	88.7	75.9	
		5-09-60	90.3	74.3	
		5-23-60	92.4	72.2	
		6-06-60	94.8	69.8	
2S/12W-24K01 S	163.0	7-13-59	86.8	76.2	1101
		8-10-59	92.4	70.6	
		9-14-59	98.8	64.2	
		9-28-59	100.8	62.2	
		10-13-59	100.2	62.8	
		10-26-59	96.7	66.3	
		11-09-59	91.3	71.7	
		11-23-59	88.3	74.7	
		12-07-59	85.2	77.8	
		12-21-59	86.8	76.2	
		1-04-60	88.6	74.4	
		1-18-60	87.9	75.1	
		2-01-60	84.6	78.4	
		2-16-60	78.4	84.6	
		3-01-60	74.5	88.5	
		3-14-60	74.0	89.0	
		3-29-60	77.1	85.9	
		4-11-60	79.2	83.8	
		4-25-60	81.9	81.1	
		5-09-60	83.8	79.2	
2S/12W-24M03 S	161.1	7-06-59	93.9	67.2	1101
		7-13-59	94.0	67.1	
		7-20-59	95.2	65.9	
		7-27-59	96.5	64.6	
		8-03-59	97.9	63.2	
		8-10-59	99.1	62.0	
		8-17-59	100.2	60.9	
		8-24-59	101.5	59.6	
		8-31-59	102.5	58.6	
		9-07-59	103.5	57.6	
		9-14-59	104.7	56.4	
		9-21-59	106.0	55.1	
		9-28-59	106.6	54.5	
		10-05-59	107.3	53.8	

* Questionable Measurement
** Approximate Reference Point Elevation

GROUND WATER LEVELS AT WELLS

State Well Number	R.P. Elev., in feet	Date	Dist. R.P. to Water Surface, in feet	Water Surface Elev., in feet	Agency Supplying Data
COASTAL PLAIN LOS ANGELES CO					41100
MONTEBELLO FOREBAY AREA			41105		
2S/12W-24M03 S CONT.	161.1	10-12-59	107.6	53.5	1101
		10-19-59	107.4	53.7	
		10-26-59	106.9	54.2	
		11-02-59	106.1	55.0	
		11-09-59	104.9	56.2	
		11-16-59	103.3	57.8	
		11-23-59	102.2	58.9	
		11-30-59	100.9	60.2	
		12-07-59	100.4	60.7	
		12-14-59	100.3	60.8	
		12-21-59	100.4	60.7	
		12-28-59	100.3	60.8	
		1-04-60	100.3	60.8	
		1-11-60	99.9	61.2	
		1-18-60	99.4	61.7	
		1-25-60	98.2	62.9	
		2-01-60	96.4	64.7	
		2-08-60	94.2	66.9	
		2-15-60	91.3	69.8	
		2-22-60	87.6	73.5	
		3-01-60	84.5	76.6	
		3-07-60	84.3	76.8	
		3-14-60	84.8	76.3	
		3-21-60	86.2	74.9	
		3-28-60	87.1	74.0	
		4-04-60	88.3	72.8	
		4-11-60	89.2	71.9	
		4-18-60	90.5	70.6	
		4-25-60	91.4	69.7	
		5-02-60	92.1	69.0	
		5-09-60	93.0	68.1	
		5-16-60	93.8	67.3	
		5-23-60	95.0	66.1	
		5-30-60	96.0	65.1	
		6-06-60	97.1	64.0	
		6-13-60	98.3	62.8	
		6-20-60	99.4	61.7	
		6-27-60	100.8	60.3	
2S/12W-25A01 S	156.5	7-13-59	74.5	82.0	1101
		8-10-59	79.1	77.4	
		9-14-59	84.4	72.1	
		9-28-59	85.7	70.8	
		10-13-59	76.7	79.8	
		10-26-59	74.6	81.9	
		11-09-59	65.6	90.9	

State Well Number	R.P. Elev., in feet	Date	Dist. R.P. to Water Surface, in feet	Water Surface Elev., in feet	Agency Supplying Data
COASTAL PLAIN LOS ANGELES CO					41100
MONTEBELLO FOREBAY AREA			41105		
2S/12W-25A01 S CONT.	156.5	11-23-59	59.1	97.4	1101
		12-07-59	63.6	92.9	
		12-21-59	67.8	88.7	
		1-04-60	69.1	87.4	
		1-18-60	69.9	86.6	
		2-01-60	65.1	91.4	
		2-17-60	58.5	98.0	
		3-01-60	57.4	99.1	
		3-14-60	61.5	95.0	
		3-28-60	65.7	90.8	
		4-11-60	65.8	90.7	
		4-25-60	69.7	86.8	
		5-09-60	71.9	84.6	
2S/12W-25C08 S	157.0	7-13-59	89.9	67.1	1101
		8-11-59	94.2	62.8	
		9-14-59	100.2	56.8	
		9-28-59	100.5	56.5	
		10-13-59	99.9	57.1	
		10-26-59	98.3	58.7	
		11-09-59	95.5	61.5	
		11-23-59	91.2	65.8	
		12-07-59	90.3	66.7	
		12-21-59	91.3	65.7	
		1-04-60	92.3	64.7	
		1-18-60	92.0	65.0	
		2-01-60	89.7	67.3	
		2-16-60	84.6	72.4	
		3-01-60	80.5	76.5	
		3-14-60	81.5	75.5	
		3-28-60	83.9	73.1	
		4-11-60	85.2	71.8	
		4-25-60	87.5	69.5	
		5-09-60	88.9	68.1	
2S/12W-25E06 S	154.0	7-20-59	100.0*	54.0	1101
		8-17-59	107.8*	46.2	
		10-05-59	112.0*	42.0	
		12-07-59	104.0*	50.0	
		4-14-60	96.1	57.9	
2S/12W-25E10 S	158.0	7-06-59	100.0*	58.0	1101
		8-03-59	106.0*	52.0	
		9-09-59	109.0*	49.0	
		10-05-59	110.0*	48.0	
		11-02-59	109.0*	49.0	

* Questionable Measurement

** Approximate Reference Point Elevation

State Well Number	R.P. Elev., in feet	Date	Dist. R.P. to Water Surface, in feet	Water Surface Elev., in feet	Agency Supplying Data
COASTAL PLAIN LOS ANGELES CO					41100
MONTEBELLO FOREBAY AREA			41105		
2S/12W-25E10 S CONT.	158.0	12-07-59	102.0*	56.0	1101
		1-04-60	101.0*	57.0	
		2-01-60	100.0*	58.0	
		3-07-60	93.0*	65.0	
		4-04-60	95.0*	63.0	
		5-09-60	100.0*	58.0	
		6-06-60	102.0*	56.0	
2S/12W-25G01 S	157.0**	7-16-59	82.5*	74.5	1101
		8-17-59	86.0*	71.0	
		8-18-59	86.0*	71.0	
		9-16-59	93.0*	64.0	
		10-16-59	88.0*	69.0	
		11-17-59	79.0*	78.0	
		12-18-59	81.0*	76.0	
		1-20-60	84.0*	73.0	
		2-16-60	73.0*	84.0	
		3-17-60	74.0*	83.0	
		4-18-60	78.0*	79.0	
2S/12W-25G02 S	157.0**	7-16-59	95.0*	62.0	1101
		8-17-59	99.0*	58.0	
		9-16-59	105.0*	52.0	
		10-16-59	101.0*	56.0	
		11-17-59	93.0*	64.0	
		12-18-59	93.0*	64.0	
		1-20-60	94.0*	63.0	
		2-16-60	86.0*	71.0	
		3-17-60	85.0*	72.0	
		4-18-60	90.5*	66.5	
		5-20-60	94.0*	63.0	
2S/12W-25M01 S	153.0	8-03-59	113.0*	40.0	1101
		8-31-59	116.0*	37.0	
		9-28-59	117.0*	36.0	
		11-02-59	113.0*	40.0	
		11-30-59	111.0*	42.0	
		1-04-60	105.0*	48.0	
		2-01-60	108.0*	45.0	
		2-29-60	98.0*	55.0	
		3-28-60	101.0*	52.0	
		5-02-60	106.0*	47.0	
2S/12W-25M09 S	152.0	7-13-59	104.6	47.4	1101
		8-10-59	108.5	43.5	
		9-07-59	111.2	40.8	

State Well Number	R.P. Elev., in feet	Date	Dist. R.P. to Water Surface, in feet	Water Surface Elev., in feet	Agency Supplying Data
COASTAL PLAIN LOS ANGELES CO					41100
MONTEBELLO FOREBAY AREA			41105		
2S/12W-25M09 S CONT.	152.0	9-22-59	111.6	40.4	1101
		10-26-59	112.2	39.8	
		11-09-59	111.6	40.4	
		11-23-59	115.4	36.6	
		12-07-59	115.4	36.6	
		12-21-59	108.0	44.0	
		1-04-60	108.0	44.0	
		1-18-60	107.6	44.4	
		2-01-60	105.7	46.3	
		2-15-60	102.4	49.6	
		2-29-60	101.7	50.3	
		3-14-60	107.7*	44.3	
		4-11-60	111.1*	40.9	
		4-25-60	105.2	46.8	
		5-09-60	102.4	49.6	
		5-23-60	108.7*	43.3	
		6-06-60	108.7*	43.3	
2S/12W-25P07 S	148.0	7-13-59	95.2	52.8	1101
		8-10-59	98.8	49.2	
		9-14-59	102.3	45.7	
		9-28-59	103.3	44.7	
		10-26-59	101.3	46.7	
		11-09-59	99.1	48.9	
		11-23-59	92.1	55.9	
		12-07-59	94.0	54.0	
		1-04-60	96.3	51.7	
		1-18-60	96.2	51.8	
		2-16-60	90.5	57.5	
		3-01-60	87.0	61.0	
		3-14-60	88.7	59.3	
		3-28-60	90.9	57.1	
		4-11-60	91.5	56.5	
		4-25-60	93.3	54.7	
2S/12W-25Q05 S	146.8	7-20-59	116.0*	30.8	1101
		10-05-59	120.0*	26.8	
		12-16-59	111.0*	35.8	
		4-14-60	108.0*	38.8	
2S/12W-26E03 S	146.0	8-03-59	111.0*	35.0	1101
		8-31-59	117.0*	29.0	
		9-29-59	118.0*	28.0	
		11-02-59	118.0*	28.0	
		11-30-59	117.0*	29.0	
		1-04-60	114.0*	32.0	

* Questionable Measurement
** Approximate Reference Point Elevation

GROUND WATER LEVELS AT WELLS

COASTAL PLAIN LOS ANGELES CO 41100

MONTEBELLO FOREBAY AREA 41105

State Well Number	R.P. Elev., in feet	Date	Dist. R.P. to Water Surface, in feet	Water Surface Elev., in feet	Agency Supplying Data
2S/12W-26E03 S CONT.	146.0	2-01-60	112.0*	34.0	1101
		2-29-60	105.0*	41.0	
		3-28-60	108.0*	38.0	
		5-02-60	111.0*	35.0	
2S/12W-26F01 S	149.0**	7-13-59	110.8	38.2	1101
		8-10-59	115.4	33.6	
		9-14-59	119.9	29.1	
		9-28-59	121.8	27.2	
		10-13-59	120.4	28.6	
		10-26-59	120.2	28.8	
		11-09-59	120.9*	28.1	
		11-23-59	118.9	30.1	
		12-07-59	119.1	29.9	
		12-22-59	117.3	31.7	
		1-04-60	117.4	31.6	
		1-18-60	113.8*	35.2	
		2-01-60	109.7*	39.3	
		2-15-60	105.3*	43.7	
		3-01-60	100.3*	48.7	
		3-14-60	92.1*	56.9	
		3-29-60	104.7	44.3	
		4-11-60	107.2	41.8	
		4-25-60	109.9	39.1	
		5-09-60	113.5	35.5	
		6-06-60	118.0	31.0	
2S/12W-26H24 S	153.0**	7-13-59	104.2	48.8	1101
		8-10-59	106.6	46.4	
		9-15-59	108.3	44.7	
		9-28-59	112.0	41.0	
		10-13-59	112.4	40.6	
		10-26-59	112.7	40.3	
		11-09-59	111.1	41.9	
		11-23-59	109.2	43.8	
		12-07-59	107.4	45.6	
		12-22-59	107.2	45.8	
		1-04-60	107.1	45.9	
		1-18-60	106.4	46.6	
		2-01-60	103.9	49.1	
		2-15-60	100.2	52.8	
		3-01-60	98.7	54.3	
		3-14-60	96.2	56.8	
		3-29-60	98.0	55.0	
		4-11-60	99.5	53.5	
		4-25-60	101.4	51.6	

COASTAL PLAIN LOS ANGELES CO 41100

MONTEBELLO FOREBAY AREA 41105

State Well Number	R.P. Elev., in feet	Date	Dist. R.P. to Water Surface, in feet	Water Surface Elev., in feet	Agency Supplying Data
2S/12W-26H24 S CONT.	153.0**	5-09-60	102.4	50.6	1101
		6-06-60	105.6	47.4	
2S/12W-26L02 S	148.8**	7-13-59	DRY		1101
		8-10-59	DRY		
		9-15-59	DRY		
		9-28-59	DRY		
		10-13-59	DRY		
		10-26-59	DRY		
		11-09-59	DRY		
		11-23-59	DRY		
		12-07-59	DRY		
		12-22-59	DRY		
		1-04-60	DRY		
		1-18-60	DRY		
		2-01-60	DRY		
		2-15-60	DRY		
		3-01-60	DRY		
		3-14-60	DRY		
		3-29-60	DRY		
		4-11-60	DRY		
		4-25-60	DRY		
		5-09-60	DRY		
		6-06-60	DRY		
2S/12W-26Q01 S	142.0**	8-03-59	111.0*	31.0	1101
		8-31-59	111.0*	31.0	
		9-28-59	112.0*	30.0	
		11-02-59	113.0*	29.0	
		11-30-59	111.0*	31.0	
		1-04-60	112.0*	30.0	
		2-01-60	108.0*	34.0	
		2-29-60	101.0*	41.0	
		3-28-60	104.0*	38.0	
		5-02-60	107.0*	35.0	
2S/12W-26R05 S	150.0	12-02-59	109.7	40.3	1101
		4-19-60	106.2	43.8	
2S/12W-27B02 S	149.0	7-13-59	119.0	30.0	1101
		8-10-59	122.6	26.4	
		9-15-59	121.3	27.7	
		9-28-59	127.3	21.7	
		10-13-59	127.9	21.1	
		10-26-59	128.4	20.6	
		11-09-59	128.8	20.2	

* Questionable Measurement

GROUND WATER LEVELS AT WELLS

State Well Number	R.P. Elev., in feet	Date	Dist. R.P. to Water Surface, in feet	Water Surface Elev., in feet	Agency Supplying Data
COASTAL PLAIN LOS ANGELES CO					41100
MONTEBELLO FOREBAY AREA			41105		
2S/12W-27B02 S CONT.	149.0	11-23-59	128.4	20.6	1101
		12-07-59	128.1	20.9	
		12-22-59	127.1	21.9	
		1-04-60	126.1	22.9	
		1-18-60	123.2	25.8	
		2-01-60	122.2	26.8	
		2-15-60	114.9	34.1	
		3-01-60	110.6	38.4	
		3-14-60	111.8	37.2	
		3-29-60	113.9	35.1	
		4-11-60	118.1	30.9	
		4-25-60	118.4	30.6	
		5-09-60	119.4	29.6	
		6-06-60	112.3	36.7	
2S/12W-27B03 S	151.0**	1-18-60	123.1	27.9	1101
		5-09-60	119.0	32.0	
2S/12W-27C01 S	156.0	7-13-59	128.2	27.8	1101
		8-10-59	133.8	22.2	
		9-15-59	134.4	21.6	
		9-28-59	136.2	19.8	
		10-13-59	137.4	18.6	
		10-26-59	137.4	18.6	
		11-09-59	137.4	18.6	
		11-23-59	137.4*	18.6	
		12-07-59	137.9*	18.1	
		12-22-59	136.4*	19.6	
		1-04-60	135.3*	20.7	
		1-18-60	133.1*	22.9	
		2-01-60	130.2*	25.8	
		2-15-60	126.6*	29.4	
		3-01-60	122.9*	33.1	
		3-14-60	123.4*	32.6	
		3-29-60	125.0*	31.0	
		4-11-60	126.7*	29.3	
		4-25-60	128.1*	27.9	
		5-10-60	130.1*	25.9	
		6-06-60	132.3*	23.7	
2S/12W-27G05 S	134.0	7-16-59	131.0*	3.0	1101
		8-17-59	131.8	2.2	
		9-14-59	137.0*	- 3.0	
		10-15-59	137.0*	- 3.0	
		11-15-59	135.0*	- 1.0	
		12-01-59	134.0*	0.0	

State Well Number	R.P. Elev., in feet	Date	Dist. R.P. to Water Surface, in feet	Water Surface Elev., in feet	Agency Supplying Data
COASTAL PLAIN LOS ANGELES CO					41100
MONTEBELLO FOREBAY AREA			41105		
2S/12W-27G05 S CONT.	134.0	12-31-59	132.0*	2.0	1101
		1-10-60	130.0*	4.0	
		2-10-60	124.0*	10.0	
		3-10-60	120.0*	14.0	
		4-11-60	122.0*	12.0	
2S/12W-27H01 S	70.0	10-13-59	129.9*	- 59.9	1101
		11-10-59	130.0*	- 60.0	
		12-07-59	127.0*	- 57.0	
		1-12-60	123.0*	- 53.0	
		2-08-60	116.6*	- 46.6	
		3-05-60	113.0*	- 43.0	
		4-12-60	120.0*	- 50.0	
		5-10-60	114.0*	- 44.0	
2S/12W-27K02 S	143.0**	5-18-60	127.0	16.0	1101
		5-18-60	97.0*	46.0	
		5-23-60	121.0	22.0	
2S/12W-27Q01 S	139.3**	7-14-59	123.4	15.9	1101
		7-29-59	123.4	15.9	
		8-11-59	124.4	14.9	
		8-24-59	125.8	13.5	
		9-15-59	126.8	12.5	
		9-29-59	126.5	12.8	
		10-05-59	127.7	11.6	
		10-13-59	127.9	11.4	
		10-19-59	127.8	11.5	
		10-26-59	127.3	12.0	
		11-02-59	126.4	12.9	
		11-09-59	127.3	12.0	
		11-16-59	126.0	13.3	
		11-23-59	126.3	13.0	
		11-30-59	125.8	13.5	
		12-07-59	125.6	13.7	
		12-14-59	124.9	14.4	
		12-22-59	124.6	14.7	
		12-28-59	122.8	16.5	
		1-04-60	122.8	16.5	
		1-11-60	121.6	17.7	
		1-18-60	121.9	17.4	
		1-25-60	120.6	18.7	
		2-01-60	120.1	19.2	
		2-08-60	118.7	20.6	
		2-15-60	117.6	21.7	
		2-23-60	115.8	23.5	

* Questionable Measurement
** Approximate Reference Point Elevation

GROUND WATER LEVELS AT WELLS

State Well Number	R.P. Elev., in feet	Date	Dist. R.P. to Water Surface, in feet	Water Surface Elev., in feet	Agency Supplying Data
COASTAL PLAIN LOS ANGELES CO					41100
MONTEBELLO FOREBAY AREA			41105		
2S/12W-27Q01 S CONT.	139.3**	3-01-60	114.6	24.7	1101
		3-07-60	114.3	25.0	
		3-14-60	115.6	23.7	
		3-21-60	117.9	21.4	
		3-29-60	116.8	22.5	
		4-04-60	119.1	20.2	
		4-11-60	119.5	19.8	
		4-18-60	120.1	19.2	
		4-25-60	121.2	18.1	
		5-02-60	120.0	19.3	
		5-09-60	121.8	17.5	
		5-16-60	121.7	17.6	
		5-31-60	124.0	15.3	
		6-06-60	124.0	15.3	
		6-20-60	125.6	13.7	
2S/12W-27Q03 S	136.6**	7-15-59	101.2	35.4	1101
		8-11-59	104.2	32.4	
		9-15-59	107.5	29.1	
		9-29-59	107.8	28.8	
		10-05-59	DRY		
		10-13-59	108.5	28.1	
		10-19-59	108.8	27.8	
		11-23-59	114.5	22.1	
		11-30-59	110.6	26.0	
		12-07-59	115.8	20.8	
		12-14-59	112.7	23.9	
		12-22-59	113.8	22.8	
		12-28-59	111.5	25.1	
		1-04-60	113.0	23.6	
		1-11-60	111.5	25.1	
		1-18-60	113.8	22.8	
		1-25-60	111.7	24.9	
		2-01-60	114.8	21.8	
		2-15-60	112.2	24.4	
		2-23-60	111.5	25.1	
		3-01-60	111.9	24.7	
		3-07-60	114.2	22.4	
		3-14-60	111.3	25.3	
		3-21-60	115.7	20.9	
		3-29-60	111.1	25.5	
		4-04-60	111.1	25.5	
		4-11-60	111.2	25.4	
		4-18-60	111.2	25.4	
		4-25-60	112.0	24.6	
		5-02-60	111.1	25.5	

State Well Number	R.P. Elev., in feet	Date	Dist. R.P. to Water Surface, in feet	Water Surface Elev., in feet	Agency Supplying Data
COASTAL PLAIN LOS ANGELES CO					41100
MONTEBELLO FOREBAY AREA			41105		
2S/12W-27Q03 S CONT.	136.6**	5-09-60	111.6	25.0	1101
		5-16-60	112.2	24.4	
		5-31-60	111.8	24.8	
		6-06-60	112.3	24.3	
		6-20-60	115.5	21.1	
2S/12W-28A04 S	144.0**	8-03-59	154.0*	- 10.0	1101
		8-31-59	158.0*	- 14.0	
		9-28-59	158.0*	- 14.0	
		11-03-59	155.0*	- 11.0	
		11-30-59	157.0*	- 13.0	
		1-04-60	150.0*	- 6.0	
		2-01-60	147.0*	- 3.0	
		2-29-60	143.0*	1.0	
		3-28-60	146.0*	- 2.0	
		5-02-60	156.0*	- 12.0	
2S/12W-28G01 S	134.7**	7-14-59	129.1	5.6	1101
		8-10-59	132.3	2.4	
		9-28-59	134.7	0.0	
		12-14-59	136.2	- 1.5	
		4-18-60	134.8	- 0.1	
2S/12W-28J01 S	135.0	12-14-59	DRY		1101
		4-18-60	DRY		
2S/12W-28J06 S	127.0**	7-15-59	141.0*	- 14.0	1101
		8-15-59	148.0*	- 21.0	
		9-15-59	140.0*	- 13.0	
		10-15-59	154.0*	- 27.0	
		11-15-59	147.0*	- 20.0	
		12-15-59	152.0*	- 25.0	
		1-10-60	142.0*	- 15.0	
		2-10-60	136.0*	- 9.0	
		3-10-60	133.0*	- 6.0	
		4-10-60	138.0*	- 11.0	
2S/12W-28J07 S	136.5	7-14-59	132.4	4.1	1101
		8-10-59	134.1	2.4	
		9-15-59	137.1	- 0.6	
		9-28-59	137.1	- 0.6	
		10-13-59	139.3	- 2.8	
		10-26-59	138.5	- 2.0	
		11-09-59	138.0	- 1.5	
		11-23-59	137.1	- 0.6	
		12-07-59	136.8	- 0.3	

* Questionable Measurement
** Approximate Reference Point Elevation

State Well Number	R.P. Elev., in feet	Date	Dist. R.P. to Water Surface, in feet	Water Surface Elev., in feet	Agency Supplying Data
COASTAL PLAIN LOS ANGELES CO					41100
MONTEBELLO FOREBAY AREA			41105		
2S/12W-28J07 S	136.5	12-22-59	135.5	1.0	1101
CONT.		1-04-60	133.8	2.7	
		1-18-60	133.1	3.4	
		2-01-60	132.6	3.9	
		2-15-60	129.3	7.2	
		3-01-60	126.6	9.9	
		3-14-60	126.5	10.0	
		3-28-60	128.0	8.5	
		4-11-60	130.2	6.3	
		4-25-60	131.8	4.7	
		5-09-60	131.4	5.1	
		6-06-60	134.7	1.8	
2S/12W-28K01 S	130.0	7-07-59	135.0*	- 5.0	1101
		8-15-59	132.0*	- 2.0	
		9-07-59	133.0*	- 3.0	
		10-15-59	132.0*	- 2.0	
		11-07-59	130.0*	0.0	
		11-15-59	140.0*	- 10.0	
		12-15-59	142.0*	- 12.0	
		1-01-60	132.0*	- 2.0	
		1-15-60	128.0*	2.0	
		2-15-60	121.0*	9.0	
		3-01-60	126.0*	4.0	
		3-15-60	122.0*	8.0	
		4-01-60	126.0*	4.0	
		4-15-60	129.0*	1.0	
2S/12W-28Q01 S	130.0	5-23-60	135.6	- 5.6	1101
2S/12W-29A02 S	129.3	12-14-59	153.0*	- 23.7	1101
		4-13-60	145.0*	- 15.7	
2S/12W-33B01 S	124.0	8-03-59	132.0*	- 8.0	1101
		8-31-59	132.0*	- 8.0	
		9-28-59	133.0*	- 9.0	
		11-03-59	129.0*	- 5.0	
		11-30-59	130.0*	- 6.0	
		1-04-60	131.0*	- 7.0	
		2-01-60	127.0*	- 3.0	
		2-29-60	124.0*	0.0	
		3-28-60	126.0*	- 2.0	
		5-02-60	129.0*	- 5.0	
2S/12W-33B04 S	127.0	7-16-59	133.1	- 6.1	1101
		8-06-59	134.8	- 7.8	

State Well Number	R.P. Elev., in feet	Date	Dist. R.P. to Water Surface, in feet	Water Surface Elev., in feet	Agency Supplying Data
COASTAL PLAIN LOS ANGELES CO					41100
MONTEBELLO FOREBAY AREA			41105		
2S/12W-33B04 S	127.0	8-27-59	134.7	- 7.7	1101
CONT.		9-17-59	133.6	- 6.6	
		10-08-59	135.0	- 8.0	
		10-29-59	134.0	- 7.0	
		11-19-59	133.0	- 6.0	
		12-10-59	131.6	- 4.6	
		12-31-59	132.9	- 5.9	
		1-21-60	127.4	- 0.4	
		2-11-60	126.7	0.3	
		3-03-60	121.5	5.5	
		3-24-60	123.6	3.4	
		4-14-60	133.2	- 6.2	
		5-05-60	127.0	0.0	
		5-26-60	133.1	- 6.1	
		6-06-60	133.9	- 6.9	
2S/12W-33C02 S	121.2	12-08-59	DRY		1101
		4-20-60	DRY		
2S/12W-33L03 S	115.7	12-14-59	DRY		1101
		4-18-60	DRY		
2S/12W-33P02 S	115.0	7-14-59	98.0	17.0	1101
		8-10-59	98.2	16.8	
		9-15-59	98.6	16.4	
		9-28-59	98.7	16.3	
		10-13-59	98.8	16.2	
		10-26-59	98.9	16.1	
		11-09-59	99.0	16.0	
		11-23-59	99.2	15.8	
		12-07-59	99.1	15.9	
		12-22-59	99.2	15.8	
		1-04-60	99.4	15.6	
		1-18-60	99.5	15.5	
		2-01-60	99.1	15.9	
		2-15-60	99.3	15.7	
2S/12W-36R02 S	130.0**	12-18-59	96.0*	34.0	1101
		4-15-60	92.1	37.9	
2S/12W-33P02 S	115.0	3-14-60	99.4	15.6	1101
		3-28-60	99.2	15.8	
		4-11-60	99.2	15.8	
		4-25-60	99.4	15.6	
		5-09-60	99.4	15.6	
		6-06-60	99.8	15.2	

* Questionable Measurement
** Approximate Reference Point Elevation

GROUND WATER LEVELS AT WELLS

State Well Number	R.P. Elev., in feet	Date	Dist. R.P. to Water Surface, in feet	Water Surface Elev., in feet	Agency Supplying Data
COASTAL PLAIN LOS ANGELES CO					41100
MONTEBELLO FOREBAY AREA			41105		
2S/12W-34A01 S	135.0**	7-14-59	97.2	37.8	1101
		8-10-59	99.1	35.9	
		9-15-59	101.6	33.4	
		9-28-59	102.2	32.8	
		10-13-59	103.1	31.9	
		10-26-59	104.4	30.6	
		11-09-59	105.0	30.0	
		11-23-59	105.5	29.5	
		12-07-59	106.8	28.2	
		12-22-59	106.9	28.1	
		1-04-60	107.5	27.5	
		1-18-60	107.5	27.5	
		2-01-60	108.1	26.9	
		2-15-60	107.8	27.2	
		3-01-60	107.8	27.2	
		3-14-60	108.1	26.9	
		3-29-60	108.9	26.1	
		4-11-60	108.0	27.0	
		4-25-60	107.9	27.1	
		5-09-60	108.0	27.0	
		6-06-60	108.2	26.8	
2S/12W-34G01 S	131.0	2-08-60	131.0*	0.0	1101
		4-12-60	124.0*	7.0	
		5-10-60	120.0*	11.0	
2S/12W-34P01 S	125.0**	10-13-59	138.0*	- 13.0	1101
		11-10-59	126.0*	- 1.0	
		12-07-59	125.0*	0.0	
		1-12-60	111.7*	13.3	
2S/12W-34R01 S	130.0	7-14-59	125.9	4.1	1101
		8-03-59	129.0*	1.0	
		8-11-59	126.2	3.8	
		8-17-59	126.1	3.9	
		8-31-59	130.0*	0.0	
		9-15-59	129.3	0.7	
		9-28-59	129.0*	1.0	
		9-29-59	126.4	3.6	
		11-02-59	127.0*	3.0	
		11-30-59	127.0*	3.0	
		12-28-59	120.7	9.3	
		1-04-60	122.0*	8.0	
		2-01-60	121.0*	9.0	
		2-29-60	115.0*	15.0	
		3-28-60	118.0*	12.0	

State Well Number	R.P. Elev., in feet	Date	Dist. R.P. to Water Surface, in feet	Water Surface Elev., in feet	Agency Supplying Data
COASTAL PLAIN LOS ANGELES CO					41100
MONTEBELLO FOREBAY AREA			41105		
2S/12W-34R01 S	130.0	5-02-60	122.0*	8.0	1101
2S/12W-35C01 S	147.0**	7-13-59	118.4	28.6	1101
		8-10-59	120.8*	26.2	
		9-15-59	122.0	25.0	
		9-28-59	123.5	23.5	
		10-13-59	123.7	23.3	
		10-27-59	123.7	23.3	
		11-09-59	123.5	23.5	
		11-23-59	122.1	24.9	
		12-07-59	120.7	26.3	
		12-22-59	119.4	27.6	
		1-04-60	118.9	28.1	
		1-18-60	118.2	28.8	
		2-01-60	117.0	30.0	
		2-15-60	114.6	32.4	
		3-01-60	111.1	35.9	
		3-14-60	111.8	35.2	
		3-29-60	112.0	35.0	
		4-11-60	115.2	31.8	
		4-25-60	116.4	30.6	
		5-09-60	117.3	29.7	
		6-06-60	119.6	27.4	
2S/12W-35F01 S	136.0**	8-11-59	103.6	32.4	1101
		9-25-59	105.6	30.4	
		10-13-59	106.8	29.2	
		10-26-59	107.7	28.3	
		11-09-59	108.0	28.0	
		11-23-59	DRY		
		12-07-59	DRY		
		12-22-59	DRY		
		1-04-60	DRY		
		1-18-60	DRY		
		2-01-60	DRY		
		2-15-60	DRY		
		3-01-60	DRY		
		3-14-60	DRY		
		3-29-60	DRY		
		4-11-60	DRY		
		4-25-60	DRY		
		5-09-60	DRY		
		6-06-60	DRY		
2S/12W-35H12 S	143.5**	7-13-59	105.2	38.3	1101
		8-11-59	108.8	34.7	

* Questionable Measurement
** Approximate Reference Point Elevation

GROUND WATER LEVELS AT WELLS

COASTAL PLAIN LOS ANGELES CO — 41100

MONTEBELLO FOREBAY AREA — 41105

State Well Number	R.P. Elev., in feet	Date	Dist. R.P. to Water Surface, in feet	Water Surface Elev., in feet	Agency Supplying Data
2S/12W-35H12 S CONT.	143.5**	9-14-59	112.5	31.0	1101
		9-28-59	112.9	30.6	
		10-13-59	113.9	29.6	
		10-26-59	114.5	29.0	
		11-09-59	DRY		
		11-23-59	115.4	28.1	
		12-07-59	112.2	31.3	
		12-21-59	111.0	32.5	
		1-04-60	112.8	30.7	
		1-08-60	110.6	32.9	
		2-01-60	110.2	33.3	
		2-17-60	109.7	33.8	
		3-01-60	106.5	37.0	
		3-14-60	105.1	38.4	
		3-28-60	105.1	38.4	
		4-11-60	105.9	37.6	
		4-25-60	106.9	36.6	
		5-09-60	108.1	35.4	
2S/12W-35K01 S	139.0	8-03-59	142.0*	- 3.0	1101
		8-31-59	142.0*	- 3.0	
		9-29-59	147.0*	- 8.0	
		11-02-59	143.0*	- 4.0	
		11-30-59	141.0*	- 2.0	
		1-04-60	138.0*	1.0	
		2-01-60	135.0*	4.0	
		2-29-60	130.0*	9.0	
		3-28-60	131.0*	8.0	
		5-02-60	133.0*	6.0	
2S/12W-35P01 S	130.0	8-03-59	129.0*	1.0	1101
		8-31-59	130.0*	0.0	
		9-28-59	127.0*	3.0	
		11-02-59	125.0*	5.0	
		11-30-59	125.0*	5.0	
		1-04-60	121.0*	9.0	
		2-01-60	118.0*	12.0	
		2-29-60	113.0*	17.0	
		3-28-60	115.0*	15.0	
		5-02-60	119.0*	11.0	
2S/12W-36J01 S	134.0**	7-13-59	90.6	43.4	1101
		7-27-59	92.2	41.8	
		8-11-59	93.6	40.4	
		8-24-59	94.7	39.3	
		9-14-59	96.3	37.7	

COASTAL PLAIN LOS ANGELES CO — 41100

MONTEBELLO FOREBAY AREA — 41105

State Well Number	R.P. Elev., in feet	Date	Dist. R.P. to Water Surface, in feet	Water Surface Elev., in feet	Agency Supplying Data
2S/12W-36J01 S CONT.	134.0**	9-28-59	97.4	36.6	1101
		10-05-59	97.3	36.7	
		10-13-59	98.1	35.9	
		10-19-59	98.2	35.8	
		10-26-59	98.4	35.6	
		11-02-59	98.6	35.4	
		11-09-59	98.7	35.3	
		11-16-59	98.3	35.7	
		11-23-59	97.7	36.3	
		11-30-59	96.5	37.5	
		12-07-59	95.8	38.2	
		12-14-59	95.6	38.4	
		12-21-59	95.5	38.5	
		12-28-59	94.8	39.2	
		1-04-60	95.6	38.4	
		1-11-60	95.2	38.8	
		1-18-60	95.8	38.2	
		1-25-60	95.9	38.1	
		2-01-60	95.7	38.3	
		2-08-60	94.5	39.5	
		2-15-60	95.1	38.9	
		2-23-60	94.6	39.4	
		3-01-60	93.8	40.2	
		3-07-60	93.1	40.9	
		3-14-60	92.8	41.2	
		3-21-60	92.8	41.2	
		3-28-60	92.7	41.3	
		4-04-60	92.8	41.2	
		4-11-60	93.0	41.0	
		4-18-60	93.0	41.0	
		4-25-60	93.2	40.8	
		5-02-60	93.3	40.7	
3S/11W-05B03 S	162.0**	8-10-59	73.8	88.2	1101
		9-14-59	76.4	85.6	
		9-28-59	74.5	87.5	
		10-13-59	74.0	88.0	
		10-19-59	74.0	88.0	
		10-26-59	74.0	88.0	
		11-02-59	73.9	88.1	
		11-09-59	74.1	87.9	
		11-16-59	73.9	88.1	
		11-23-59	73.8	88.2	
		11-30-59	75.1	86.9	
		12-07-59	73.6	88.4	
		12-14-59	73.5	88.5	

* Questionable Measurement
** Approximate Reference Point Elevation

GROUND WATER LEVELS AT WELLS

COASTAL PLAIN LOS ANGELES CO 41100

MONTEBELLO FOREBAY AREA 41105

State Well Number	R.P. Elev., in feet	Date	Dist. R.P. to Water Surface, in feet	Water Surface Elev., in feet	Agency Supplying Data
3S/11W-05B03 S CONT.	162.0**	12-21-59	73.4	88.6	1101
		12-28-59	73.3	88.7	
		1-04-60	73.3	88.7	
		1-11-60	73.6	88.4	
		1-18-60	73.1	88.9	
		1-25-60	72.9	89.1	
		2-01-60	72.8	89.2	
		2-08-60	73.2	88.8	
		2-17-60	72.6	89.4	
		2-23-60	72.4	89.6	
		3-01-60	72.2	89.8	
		3-07-60	72.5	89.5	
		3-14-60	71.9	90.1	
		3-21-60	72.1	89.9	
		3-28-60	71.8	90.2	
		4-04-60	71.7	90.3	
		4-11-60	71.6	90.4	
		4-18-60	72.4	89.6	
		4-25-60	71.8	90.2	
		5-02-60	71.7	90.3	
		5-09-60	72.6	89.4	
		5-16-60	72.0	90.0	
		5-31-60	72.2	89.8	
3S/11W-06G12 S	142.0**	7-13-59	131.5	10.5	1101
		8-10-59	133.3	8.7	
		9-14-59	135.0	7.0	
		9-28-59	137.6	4.4	
3S/11W-06P02 S	130.8	7-16-59	146.1	- 15.3	1101
		8-06-59	147.7	- 16.9	
		8-27-59	148.3	- 17.5	
		10-29-59	149.7	- 18.9	
		11-19-59	151.2	- 20.4	
		12-10-59	150.2	- 19.4	
		12-31-59	147.9	- 17.1	
		1-21-60	146.1	- 15.3	
		2-11-60	144.2	- 13.4	
		3-03-60	142.5	- 11.7	
		3-24-60	142.3	- 11.5	
		4-14-60	114.8*	16.0	
		5-05-60	142.2	- 11.4	
		5-26-60	142.6	- 11.8	
3S/11W-07B02 S	124.0	7-07-59	129.3	- 5.3	1101
		8-03-59	131.6	- 7.6	

COASTAL PLAIN LOS ANGELES CO 41100

MONTEBELLO FOREBAY AREA 41105

State Well Number	R.P. Elev., in feet	Date	Dist. R.P. to Water Surface, in feet	Water Surface Elev., in feet	Agency Supplying Data
3S/11W-07B02 S CONT.	124.0	9-01-59	131.0	- 7.0	1101
	123.0**	1-06-60	128.8	- 5.8	
		1-18-60	128.5	- 5.5	
		2-01-60	128.1	- 5.1	
		2-17-60	127.7	- 4.7	
		3-01-60	126.7	- 3.7	
		3-02-60	126.5	- 3.5	
		3-14-60	127.0	- 4.0	
		3-28-60	126.9	- 3.9	
		4-11-60	127.2	- 4.2	
		4-25-60	127.4	- 4.4	
		5-09-60	126.9	- 3.9	
3S/11W-07E01 S	115.0	7-15-59	127.0*	- 12.0	1101
		8-15-59	131.0*	- 16.0	
		9-15-59	132.0*	- 17.0	
		10-15-59	132.0*	- 17.0	
		11-15-59	135.0*	- 20.0	
		11-30-59	135.0*	- 20.0	
		12-15-59	133.0*	- 18.0	
		1-15-60	130.0*	- 15.0	
		2-15-60	130.0*	- 15.0	
		3-15-60	129.0*	- 14.0	
		4-15-60	130.0*	- 15.0	
3S/11W-07E02 S	119.0	7-07-59	130.0*	- 11.0	1101
		8-07-59	139.0*	- 20.0	
		9-21-59	134.0*	- 15.0	
		10-15-59	133.0*	- 14.0	
		12-07-59	133.0*	- 14.0	
		12-15-59	124.0*	- 5.0	
		1-15-60	129.0*	- 10.0	
		2-15-60	128.0*	- 9.0	
		3-15-60	128.0*	- 9.0	
		4-01-60	128.0*	- 9.0	
		4-21-60	129.0*	- 10.0	
3S/12W-01A04 S	131.0	7-13-59	95.8	35.2	1101
		8-11-59	97.8	33.2	
		9-14-59	99.6	31.4	
		9-28-59	100.4	30.6	
		10-13-59	100.9	30.1	
		10-26-59	101.3	29.7	
		11-09-59	101.7	29.3	
		11-23-59	101.8	29.2	
		12-07-59	101.5	29.5	

* Questionable Measurement

GROUND WATER LEVELS AT WELLS

GROUND WATER LEVELS AT WELLS

COASTAL PLAIN LOS ANGELES CO — 41100

MONTEBELLO FOREBAY AREA — 41105

State Well Number	R.P. Elev., in feet	Date	Dist. R.P. to Water Surface, in feet	Water Surface Elev., in feet	Agency Supplying Data
3S/12W-01A04 S CONT.	131.0	12-21-59	101.2	29.8	1101
		1-04-60	100.6	30.4	
		1-18-60	100.4	30.6	
		2-01-60	100.2	30.8	
		2-16-60	99.8	31.2	
		3-01-60	99.3	31.7	
		3-14-60	98.7	32.3	
		3-28-60	98.3	32.7	
		4-11-60	98.3	32.7	
		4-25-60	98.5	32.5	
3S/12W-01A06 S	137.3	7-20-59	100.2	37.1	1101
		8-10-59	101.5	35.8	
		9-07-59	103.4	33.9	
		9-21-59	106.9	30.4	
		10-12-59	106.2	31.1	
		11-02-59	107.7	29.6	
		11-23-59	105.7	31.6	
		12-14-59	104.6	32.7	
		1-04-60	104.3	33.0	
		1-25-60	104.0	33.3	
		2-15-60	103.6	33.7	
		3-07-60	102.0	35.3	
		3-28-60	102.8	34.5	
		4-18-60	101.8	35.5	
		5-09-60	102.1	35.2	
		5-30-60	103.0	34.3	
3S/12W-01B01 S	129.7**	12-10-59	113.9	15.8	1101
		4-19-60	123.6	6.1	
3S/12W-01E01 S	112.0	7-28-59	142.0*	- 30.0	1101
		10-06-59	156.0*	- 44.0	
		12-22-59	152.6	- 40.6	
3S/12W-01F06 S	129.0**	7-13-59	113.5	15.5	1101
		8-11-59	113.5	15.5	
		9-14-59	118.3	10.7	
		9-28-59	115.4	13.6	
		10-13-59	115.4	13.6	
		10-26-59	115.2	13.8	
		11-09-59	115.5	13.5	
		11-23-59	114.2	14.8	
		12-07-59	113.5	15.5	
		12-21-59	112.5	16.5	
		1-04-60	112.0	17.0	

COASTAL PLAIN LOS ANGELES CO — 41100

MONTEBELLO FOREBAY AREA — 41105

State Well Number	R.P. Elev., in feet	Date	Dist. R.P. to Water Surface, in feet	Water Surface Elev., in feet	Agency Supplying Data
3S/12W-01F06 S CONT.	129.0**	1-18-60	112.0	17.0	1101
		2-01-60	111.7	17.3	
		2-16-60	110.6	18.4	
		3-01-60	108.6	20.4	
		3-14-60	109.0	20.0	
		3-28-60	109.6	19.4	
		4-11-60	111.0	18.0	
		4-25-60	111.4	17.6	
		5-09-60	111.8	17.2	
3S/12W-01K02 S	122.0**	7-13-59	115.2	6.8	1101
		8-11-59	116.6	5.4	
		9-14-59	118.0	4.0	
		9-28-59	DRY		
		3-28-60	112.9	9.1	
		4-11-60	113.8	8.2	
		4-25-60	114.1	7.9	
		5-09-60	114.3	7.7	
3S/12W-01M03 S	120.0	12-14-59	79.6	40.4	1101
		4-19-60	84.0	36.0	
3S/12W-01M04 S	120.0	8-11-59	121.0*	- 1.0	1101
		9-14-59	121.3	- 1.3	
		9-28-59	121.2	- 1.2	
		10-13-59	120.5	- 0.5	
		10-26-59	119.5	0.5	
		11-09-59	120.7	- 0.7	
		11-23-59	119.6	0.4	
		12-07-59	118.8	1.2	
		12-21-59	115.9	4.1	
		1-04-60	114.7	5.3	
		1-18-60	114.5	5.5	
		2-01-60	113.9	6.1	
		2-17-60	112.0	8.0	
		3-01-60	110.4	9.6	
		3-14-60	112.2	7.8	
		3-28-60	112.5	7.5	
		4-11-60	116.4	3.6	
		4-25-60	115.6	4.4	
3S/12W-02A01 S	129.3	7-14-59	108.5	20.8	1101
		8-11-59	110.2	19.1	
		9-16-59	112.1	17.2	
		9-29-59	112.4	16.9	
		12-14-59	111.2	18.1	

* Questionable Measurement

** Approximate Reference Point Elevation

GROUND WATER LEVELS AT WELLS

State Well Number	R.P. Elev., in feet	Date	Dist. R.P. to Water Surface, in feet	Water Surface Elev., in feet	Agency Supplying Data
COASTAL PLAIN LOS ANGELES CO					41100
MONTEBELLO FOREBAY AREA			41105		
3S/12W-02A01 S	129.3	4-19-60	106.9	22.4	1101
3S/12W-02C02 S	131.0**	7-14-59	105.7	25.3	1101
		8-11-59	105.7	25.3	
		9-16-59	106.5	24.5	
		9-29-59	107.1	23.9	
		10-13-59	107.2	23.8	
		10-26-59	107.2	23.8	
		11-09-59	107.5	23.5	
		11-23-59	108.2	22.8	
		12-07-59	108.1	22.9	
		12-22-59	108.4	22.6	
		1-04-60	108.2	22.8	
		1-18-60	108.6	22.4	
		2-01-60	108.6	22.4	
		2-15-60	108.7	22.3	
		3-01-60	108.5	22.5	
		3-14-60	108.6	22.4	
		3-29-60	108.9	22.1	
		4-11-60	108.5	22.5	
		4-25-60	108.7	22.3	
		5-09-60	108.5	22.5	
		6-06-60	108.8	22.2	
3S/12W-02F01 S	129.0	7-14-59	122.5	6.5	1101
		8-11-59	123.4	5.6	
		9-16-59	123.8	5.2	
		9-29-59	123.4	5.6	
		12-14-59	118.9	10.1	
		4-19-60	118.0	11.0	
3S/12W-02H04 S	120.0	8-03-59	128.0*	- 8.0	1101
		8-31-59	128.0*	- 8.0	
		9-28-59	129.0*	- 9.0	
		9-29-59	123.0*	- 3.0	
		11-02-59	125.0*	- 5.0	
		11-30-59	125.0*	- 5.0	
		1-04-60	121.0*	- 1.0	
		2-01-60	121.0*	- 1.0	
		2-29-60	114.0*	6.0	
		3-28-60	116.0*	4.0	
		5-02-60	120.0*	0.0	
3S/12W-02J04 S	117.0	12-14-59	120.2	- 3.2	1101
3S/12W-02J05 S	119.0**	12-28-59	115.6	3.4	1101

State Well Number	R.P. Elev., in feet	Date	Dist. R.P. to Water Surface, in feet	Water Surface Elev., in feet	Agency Supplying Data
COASTAL PLAIN LOS ANGELES CO					41100
MONTEBELLO FOREBAY AREA			41105		
3S/12W-02J05 S	119.0**	4-19-60	126.0	- 7.0	1101
3S/12W-02L01 S	112.0**	5-23-60	126.3	- 14.3	1101
3S/12W-02R01 S	116.0**	7-01-59	117.0*	- 1.0	1101
		8-01-59	117.0*	- 1.0	
		11-07-59	124.0*	- 8.0	
		11-15-59	124.0*	- 8.0	
		12-15-59	123.0*	- 7.0	
		1-15-60	119.0*	- 3.0	
		2-15-60	116.0*	0.0	
		3-15-60	114.0*	2.0	
		4-15-60	121.0*	- 5.0	
3S/12W-03J01 S	112.0**	12-07-59	115.0	- 3.0	1101
		1-12-60	109.4	2.6	
		2-08-60	106.0	6.0	
		3-05-60	104.0	8.0	
		4-12-60	114.0	- 2.0	
		5-10-60	114.0	- 2.0	
3S/12W-03M01 S	114.0	8-17-59	138.8	- 24.8	1101
		10-13-59	128.5	- 14.5	
		11-10-59	127.0*	- 13.0	
		12-07-59	124.0*	- 10.0	
		1-12-60	118.1	- 4.1	
		2-08-60	116.0*	- 2.0	
		3-05-60	113.9	0.1	
		4-12-60	121.0*	- 7.0	
		5-10-60	121.0*	- 7.0	
3S/12W-10C03 S	106.0	8-03-59	96.0*	10.0	1101
		8-31-59	96.0*	10.0	
		9-28-59	98.0*	8.0	
		11-02-59	101.0*	5.0	
		11-30-59	96.0*	10.0	
		1-04-60	96.0*	10.0	
		2-01-60	96.0*	10.0	
		3-01-60	96.0*	10.0	
		3-29-60	95.0*	11.0	
		5-03-60	96.0*	10.0	
3S/12W-10K02 S	100.4	7-06-59	92.8	7.6	1101
		7-13-59	92.4	8.0	
		7-20-59	92.1	8.3	
		7-27-59	92.3	8.1	

* Questionable Measurement
** Approximate Reference Point Elevation

GROUND WATER LEVELS AT WELLS

State Well Number	R.P. Elev., in feet	Date	Dist. R.P. to Water Surface, in feet	Water Surface Elev., in feet	Agency Supplying Data
COASTAL PLAIN LOS ANGELES CO					41100
MONTEBELLO FOREBAY AREA			41105		
3S/12W-10K02 S CONT.	100.4	8-03-59	92.4	8.0	1101
		8-10-59	93.7	6.7	
		8-17-59	93.1	7.3	
		8-24-59	92.7	7.7	
		8-31-59	93.4	7.0	
		9-07-59	92.9	7.5	
		9-14-59	93.0	7.4	
		9-21-59	93.1	7.3	
		9-28-59	93.9	6.5	
		10-05-59	93.2	7.2	
		10-12-59	93.3	7.1	
		10-19-59	93.8	6.6	
		10-26-59	93.6	6.8	
		11-02-59	93.5	6.9	
		11-09-59	93.8	6.6	
		11-16-59	95.2	5.2	
		11-23-59	93.5	6.9	
		11-30-59	93.5	6.9	
		12-07-59	93.6	6.8	
		12-14-59	93.6	6.8	
		12-21-59	93.5	6.9	
		12-28-59	93.6	6.8	
		1-04-60	93.4	7.0	
		1-11-60	93.3	7.1	
		1-18-60	93.3	7.1	
		1-25-60	93.1	7.3	
		2-01-60	93.1	7.3	
		2-08-60	93.2	7.2	
		2-15-60	93.2	7.2	
		2-22-60	93.4	7.0	
		2-29-60	93.5	6.9	
		3-07-60	93.4	7.0	
		3-14-60	92.6	7.8	
		3-21-60	92.6	7.8	
		3-28-60	92.5	7.9	
		4-04-60	92.5	7.9	
		4-11-60	92.6	7.8	
		4-18-60	92.6	7.8	
		4-25-60	92.7	7.7	
		5-02-60	92.8	7.6	
		5-09-60	92.8	7.6	
		5-16-60	93.2	7.2	
		5-23-60	93.9	6.5	
		5-30-60	93.1	7.3	
		6-06-60	93.4	7.0	
3S/12W-11A01 S	112.0**	7-14-59	117.2	- 5.2	1101

State Well Number	R.P. Elev., in feet	Date	Dist. R.P. to Water Surface, in feet	Water Surface Elev., in feet	Agency Supplying Data
COASTAL PLAIN LOS ANGELES CO					41100
MONTEBELLO FOREBAY AREA			41105		
3S/12W-11A01 S CONT.	112.0**	8-11-59	117.1	- 5.1	1101
		9-16-59	118.0	- 6.0	
		9-19-59	118.8	- 6.8	
3S/12W-11B04 S	110.0	12-10-59	119.0	- 9.0	1101
		4-19-60	117.4	- 7.4	
3S/12W-11E01 S	108.0	8-04-59	136.0*	- 28.0	1101
		9-01-59	135.0*	- 27.0	
		9-29-59	133.0*	- 25.0	
		11-03-59	130.0*	- 22.0	
		12-01-59	130.0*	- 22.0	
		1-05-60	124.0*	- 16.0	
		2-02-60	118.0*	- 10.0	
		3-01-60	118.0*	- 10.0	
		3-29-60	121.0*	- 13.0	
		5-03-60	126.0*	- 18.0	
3S/12W-11K06 S	106.0	8-04-59	132.0*	- 26.0	1101
		9-01-59	130.0*	- 24.0	
		9-29-59	128.0*	- 22.0	
		11-03-59	125.0*	- 19.0	
		12-01-59	126.0*	- 20.0	
		1-05-60	121.0*	- 15.0	
		2-02-60	117.0*	- 11.0	
		3-01-60	114.0*	- 8.0	
		3-29-60	116.0*	- 10.0	
		5-03-60	120.0*	- 14.0	
3S/12W-12A02 S	119.0	7-07-59	126.0*	- 7.0	1101
		8-15-59	126.0*	- 7.0	
		9-15-59	126.0*	- 7.0	
		10-15-59	129.0*	- 10.0	
		11-15-59	126.0*	- 7.0	
		12-15-59	125.0*	- 6.0	
		1-15-60	124.0*	- 5.0	
		2-15-60	122.0*	- 3.0	
		3-15-60	123.0*	- 4.0	
		4-15-60	126.0*	- 7.0	
3S/12W-12C05 S	120.5	7-17-59	123.0*	- 2.5	1101
		10-06-59	122.0*	- 1.5	
		12-13-59	118.7	1.8	
		12-14-59	119.4	1.1	
		4-14-60	115.5*	5.0	
		4-19-60	132.0*	- 11.5	

* Questionable Measurement
** Approximate Reference Point Elevation

GROUND WATER LEVELS AT WELLS

State Well Number	R.P. Elev., in feet	Date	Dist. R.P. to Water Surface, in feet	Water Surface Elev., in feet	Agency Supplying Data
COASTAL PLAIN LOS ANGELES CO					41100
MONTEBELLO FOREBAY AREA			41105		
3S/12W-12N04 S	105.0**	8-11-59	119.3	- 14.3	1101
		9-14-59	118.1	- 13.1	
HOLLYWOOD BASIN			41106		
1S/14W-09Q01 S	293.0	11-24-59	DRY		1101
		4-11-60	DRY		
1S/14W-10N01 S	290.0	7-08-59	23.6	266.4	1101
		8-12-59	23.8	266.2	
		9-02-59	24.5	265.5	
		10-06-59	24.2	265.8	
		11-18-59	24.3	265.7	
		12-14-59	24.6	265.4	
		1-15-60	24.5	265.5	
		2-05-60	24.2	265.8	
		3-08-60	23.8	266.2	
		4-05-60	24.1	265.9	
		4-20-60	28.0*	262.0	
		5-17-60	24.2	265.8	
		6-08-60	25.4	264.6	
1S/14W-17E02 S	199.0	7-09-59	188.0*	11.0	1101
		8-06-59	186.0*	13.0	
		9-03-59	184.0*	15.0	
		12-26-59	180.0*	19.0	
		1-07-60	189.0*	10.0	
		2-04-60	189.0*	10.0	
		3-10-60	190.0*	9.0	
		4-07-60	190.0*	9.0	
		5-05-60	189.0*	10.0	
1S/14W-17E03 S	188.0**	7-09-59	292.0*	- 104.0	1101
		8-06-59	290.0*	- 102.0	
		9-03-59	284.0*	- 96.0	
		10-01-59	274.0*	- 86.0	
		11-12-59	274.0*	- 86.0	
		12-26-59	264.0*	- 76.0	
		1-07-60	288.0*	- 100.0	
		2-04-60	288.0*	- 100.0	
		3-10-60	288.0*	- 100.0	
		4-07-60	288.0*	- 100.0	
		5-05-60	290.0*	- 102.0	
1S/14W-18J01 S	172.0**	5-09-60	145.1	26.9	1101
1S/14W-18J02 S	173.0	7-09-59	280.0*	- 107.0	1101

State Well Number	R.P. Elev., in feet	Date	Dist. R.P. to Water Surface, in feet	Water Surface Elev., in feet	Agency Supplying Data
COASTAL PLAIN LOS ANGELES CO					41100
HOLLYWOOD BASIN			41106		
1S/14W-18J02 S CONT.	173.0	8-06-59	280.0*	- 107.0	1101
		9-17-59	253.0*	- 80.0	
		10-01-59	253.0*	- 80.0	
		11-12-59	246.0*	- 73.0	
		12-03-59	247.0*	- 74.0	
		1-07-60	248.0*	- 75.0	
		2-04-60	246.0*	- 73.0	
		3-10-60	248.0*	- 75.0	
		4-21-60	245.0*	- 72.0	
		5-05-60	255.0*	- 82.0	
1S/14W-18K01 S	190.0	7-09-59	260.0*	- 70.0	1101
		8-06-59	260.0*	- 70.0	
		9-03-59	256.0*	- 66.0	
		10-01-59	260.0*	- 70.0	
		11-02-59	260.0*	- 70.0	
		12-03-59	260.0*	- 70.0	
		1-07-60	262.0*	- 72.0	
		2-04-60	260.0*	- 70.0	
		3-10-60	254.0*	- 64.0	
		4-21-60	260.0*	- 70.0	
		5-05-60	261.0*	- 71.0	
1S/14W-19D04 S	235.0	7-09-59	263.0*	- 28.0	1101
		8-06-59	265.0*	- 30.0	
		9-03-59	264.0*	- 29.0	
		10-01-59	265.0*	- 30.0	
		11-12-59	265.0*	- 30.0	
		12-03-59	266.0*	- 31.0	
		1-07-60	267.0*	- 32.0	
		2-24-60	266.0*	- 31.0	
		3-10-60	270.0*	- 35.0	
		4-07-60	268.0*	- 33.0	
1S/14W-19D05 S	230.0	7-09-59	281.0*	- 51.0	1101
		8-06-59	280.0*	- 50.0	
		9-03-59	280.0*	- 50.0	
		10-01-59	283.0*	- 53.0	
		11-12-59	280.0*	- 50.0	
		12-03-59	282.0*	- 52.0	
		1-07-60	283.0*	- 53.0	
		2-04-60	282.0*	- 52.0	
		3-10-60	284.0*	- 54.0	
		4-07-60	286.0*	- 56.0	
		5-05-60	283.0*	- 53.0	
1S/14W-19D06 S	242.0**	11-24-59	31.2	210.8	1101

* Questionable Measurement
** Approximate Reference Point Elevation

GROUND WATER LEVELS AT WELLS

State Well Number	R.P. Elev., in feet	Date	Dist. R.P. to Water Surface, in feet	Water Surface Elev., in feet	Agency Supplying Data
COASTAL PLAIN LOS ANGELES CO					41100
HOLLYWOOD BASIN			41106		
1S/14W-19D06 S	242.0**	4-11-60	19.6	222.4	1101
WHITTIER AREA			41108		
2S/11W-32J04 S	146.0**	12-04-59	59.7	86.3	1101
2S/11W-32Q03 S	153.0**	12-02-59	95.6	57.4	1101
		4-20-60	94.0	59.0	
2S/11W-33E02 S	184.5	7-09-59	93.6	90.9	1101
		7-16-59	94.0	90.5	
		8-06-59	92.6	91.9	
		8-27-59	92.4	92.1	
		9-17-59	94.6	89.9	
		10-08-59	94.4	90.1	
		10-29-59	93.6	90.9	
		11-19-59	93.6	90.9	
		12-10-59	91.6	92.9	
		12-31-59	91.3	93.2	
		1-21-60	90.9	93.6	
		2-11-60	89.8	94.7	
		3-03-60	88.5	96.0	
		3-24-60	89.0	95.5	
		4-14-60	89.5	95.0	
		5-05-60	90.0	94.5	
		5-26-60	92.3	92.2	
3S/11W-01P01 S	264.5**	8-04-59	255.0	9.5	1101
		10-05-59	254.0	10.5	
		12-23-59	242.0	22.5	
		3-02-60	244.0	20.5	
		4-01-60	239.0	25.5	
		5-02-60	244.0	20.5	
3S/11W-01P02 S	265.0	8-04-59	65.0*	200.0	1101
		10-07-59	55.0*	210.0	
		12-23-59	28.9*	236.1	
3S/11W-02K01 S	220.0	7-27-59	209.0*	11.0	1101
		10-06-59	226.0*	- 6.0	
		12-30-59	217.0*	3.0	
3S/11W-02N02 S	245.0	8-05-59	230.7	14.3	3102
		11-13-59	240.4	4.6	
		1-29-60	226.7	18.3	
		5-10-60	224.7	20.3	

State Well Number	R.P. Elev., in feet	Date	Dist. R.P. to Water Surface, in feet	Water Surface Elev., in feet	Agency Supplying Data
COASTAL PLAIN LOS ANGELES CO					41100
WHITTIER AREA			41108		
3S/11W-02Q01 S	215.0**	7-27-59	205.0*	10.0	1101
		10-06-59	202.0*	13.0	
		12-30-59	200.0*	15.0	
		4-15-60	191.5*	23.5	
3S/11W-04M02 S	150.0	12-10-59	75.6	74.4	1101
		4-19-60	75.4	74.6	
3S/11W-04Q01 S	135.0**	12-02-59	8.8*	126.2	1101
		4-20-60	15.1*	119.9	
3S/11W-05J02 S	170.0	5-10-60	77.6	92.4	1101
3S/11W-05N04 S	151.0	12-10-59	162.1	- 11.1	1101
		4-19-60	161.6	- 10.6	
3S/11W-05R02 S	173.0**	7-13-59	113.2	59.8	1101
		8-10-59	111.7	61.3	
		9-14-59	113.6	59.4	
		9-28-59	112.8	60.2	
		10-13-59	112.3	60.7	
		10-26-59	112.1	60.9	
		11-09-59	110.5	62.5	
		11-23-59	112.2	60.8	
		12-07-59	112.3	60.7	
		12-21-59	111.3	61.7	
		1-04-60	110.8	62.2	
		2-01-60	110.0	63.0	
		2-17-60	111.5	61.5	
		3-01-60	110.2	62.8	
		3-14-60	110.0	63.0	
		3-28-60	101.0	72.0	
		4-11-60	109.4	63.6	
		4-25-60	109.6	63.4	
		5-09-60	96.6	76.4	
		6-06-60	107.3	65.7	
3S/11W-09B01 S	143.0**	12-10-59	113.0	30.0	1101
		4-19-60	111.9	31.1	
3S/11W-09C01 S	175.0	12-10-59	149.4*	25.6	1101
		4-19-60	149.7*	25.3	
3S/11W-09G01 S	149.0**	12-10-59	147.1	1.9	1101
		4-19-60	146.0	3.0	
3S/11W-09J01 S	114.0**	12-10-59	135.7	- 21.7	1101

* Questionable Measurement
** Approximate Reference Point Elevation

GROUND WATER LEVELS AT WELLS

State Well Number	R.P. Elev., in feet	Date	Dist. R.P. to Water Surface in feet	Water Surface Elev in feet	Agency Supplying Data
COASTAL PLAIN LOS ANGELES CO					41100
WHITTIER AREA			41108		
3S/11W-09J01 S	114.0**	4-19-60	134.8	- 20.8	1101
3S/11W-12P01 S	300.5**	4-25-60	282.0	18.5	1101
3S/11W-14B01 S	238.0	12-10-59	235.3	2.7	1101
		4-19-60	232.7	5.3	
3S/11W-14C01 S	219.0	12-10-59	196.4	22.6	1101
		4-19-60	206.0	13.0	

State Well Number	R.P. Elev., in feet	Date	Dist. R.P. to Water Surface, in feet	Water Surface Elev., in feet	Agency Supplying Data
SAN FERNANDO VALLEY					41200
SAN FERNANDO BASIN			41201		
1S/13W-04D01 S	416.0**	7-08-59	37.2	378.8	1200
		8-12-59	37.3	378.7	
		9-11-59	36.5	379.5	
		10-15-59	36.7	379.3	
		10-30-59	DRY		
		4-13-60	DRY		
1S/13W-04D02 S	405.0**	8-12-59	43.7	361.3	1200
		9-11-59	44.2	360.8	
		10-15-59	DRY		
		11-18-59	DRY		
		3-09-60	DRY		
1S/13W-04E01 S	388.0**	7-08-59	32.2	355.8	1200
		8-12-59	33.1	354.9	
		9-11-59	33.8	354.2	
		10-15-59	34.5	353.5	
		11-18-59	34.9	353.1	
		12-23-59	35.2	352.8	
		1-20-60	35.3	352.7	
		2-17-60	35.2	352.8	
		3-09-60	35.1	352.9	
		4-13-60	35.2	352.8	
1S/13W-04J01 S	373.9	7-08-59	80.9	293.0	1200
		7-29-59	87.9	286.0	
		8-12-59	92.1	281.8	
		8-28-59	95.5	278.4	
		9-11-59	99.9	274.0	
		9-26-59	105.9	268.0	
		10-15-59	109.2	264.7	
		10-30-59	111.2	262.7	
		11-18-59	114.9	259.0	
		12-02-59	117.4	256.5	
		12-23-59	119.8	254.1	
		1-20-60	118.2	255.7	
		2-17-60	118.5	255.4	
		3-09-60	117.9	256.0	
		3-23-60	113.3	260.6	
		4-13-60	114.3	259.6	
		5-19-60	120.4	253.5	
1S/13W-04L01 S	361.2	7-07-59	72.4	288.8	1200
		7-14-59	74.6	286.6	
		7-21-59	77.2	284.0	
		7-28-59	80.1	281.1	

* Questionable Measurement
** Approximate Reference Point Elevation

GROUND WATER LEVELS AT WELLS

GROUND WATER LEVELS AT WELLS

State Well Number	R.P. Elev., in feet	Date	Dist. R.P to Water Surface, in feet	Water Surface Elev., in feet	Agency Supplying Data
SAN FERNANDO VALLEY					41200
SAN FERNANDO BASIN			41201		
1S/13W-04L01 S CONT.	361.2	8-04-59	82.8	278.4	1200
		8-11-59	86.2	275.0	
		8-18-59	88.6	272.6	
		8-25-59	89.5	271.7	
		9-01-59	DRY		
		9-08-59	DRY		
		9-15-59	DRY		
		11-17-59	DRY		
		12-15-59	DRY		
		1-19-60	DRY		
		2-16-60	DRY		
		3-15-60	DRY		
		4-13-60	DRY		
		5-19-60	DRY		
		6-19-60	DRY		
1S/13W-04P01 S	367.7	7-07-59	77.6	290.1	1200
		7-14-59	81.1	286.6	
		7-21-59	89.0	278.7	
		7-28-59	94.6	273.1	
		8-04-59	105.6	262.1	
		8-11-59	109.4	258.3	
		8-18-59	113.2	254.5	
		8-25-59	116.7	251.0	
		9-01-59	113.3	254.4	
		9-08-59	115.4	252.3	
		9-15-59	116.9	250.8	
		9-22-59	118.6	249.1	
		9-29-59	115.8	251.9	
		10-06-59	114.1	253.6	
		10-13-59	114.2	253.5	
		10-20-59	114.7	253.0	
		10-27-59	115.2	252.5	
		10-30-59	116.3	251.4	
		11-03-59	117.1	250.6	
		11-10-59	118.4	249.3	
		11-17-59	119.3	248.4	
		11-24-59	120.1	247.6	
		12-01-59	120.6	247.1	
		12-08-59	121.4	246.3	
		12-15-59	122.3	245.4	
		12-22-59	123.0	244.7	
		12-29-59	121.8	245.9	
		1-05-60	119.7	248.0	
		1-12-60	118.9	248.8	
		1-19-60	116.6	251.1	

State Well Number	R.P. Elev., in feet	Date	Dist. R.P to Water Surface, in feet	Water Surface Elev., in feet	Agency Supplying Data
SAN FERNANDO VALLEY					41200
SAN FERNANDO BASIN			41201		
1S/13W-04P01 S CONT.	367.7	1-26-60	117.7	250.0	1200
		2-02-60	118.3	249.4	
		2-09-60	120.9	246.8	
		2-16-60	121.6	246.1	
		2-23-60	122.4	245.3	
		3-01-60	119.8	247.9	
		3-08-60	109.3	258.4	
		3-15-60	105.7	262.0	
		3-22-60	103.4	264.3	
		3-29-60	101.6	266.1	
		4-05-60	114.2	253.5	
		4-12-60	117.9	249.8	
		4-19-60	120.1	247.6	
		4-26-60	121.8	245.9	
		5-03-60	123.4	244.3	
		5-10-60	123.2	244.5	
		5-17-60	124.5	243.2	
1S/13W-04Q01 S	358.7	11-18-59	DRY		1200
		4-13-60	DRY		
1S/13W-05K01 S	374.4	7-07-59	23.7	350.7	1200
		7-14-59	24.1	350.3	
		7-21-59	24.9	349.5	
		7-28-59	24.8	349.6	
		8-04-59	25.1	349.3	
		8-11-59	25.4	349.0	
		8-18-59	25.9	348.5	
		8-25-59	26.2	348.2	
		9-01-59	26.7	347.7	
		9-08-59	27.1	347.3	
		9-15-59	27.4	347.0	
		9-22-59	25.7	348.7	
		9-25-59	24.4	350.0	
		9-29-59	23.7	350.7	
		10-01-59	23.5	350.9	
		10-06-59	23.3	351.1	
		10-13-59	23.3	351.1	
		10-20-59	23.4	351.0	
		10-27-59	23.5	350.9	
		11-03-59	23.6	350.8	
		11-10-59	23.9	350.5	
		11-17-59	24.8	349.6	
		11-24-59	25.6	348.8	
		12-01-59	26.2	348.2	
		12-08-59	26.6	347.8	

* Questionable Measurement
** Approximate Reference Point Elevation

GROUND WATER LEVELS AT WELLS

State Well Number	R.P. Elev., in feet	Date	Dist. R.P. to Water Surface, in feet	Water Surface Elev., in feet	Agency Supplying Data
SAN FERNANDO VALLEY					41200
SAN FERNANDO BASIN			41201		
1S/13W-05K01 S CONT.	374.4	12-15-59	25.5	348.9	1200
		12-22-59	24.8	349.6	
		12-29-59	24.2	350.2	
		1-05-60	24.7	349.7	
		1-12-60	23.8	350.6	
		1-19-60	23.9	350.5	
		1-26-60	24.2	350.2	
		2-02-60	24.3	350.1	
		2-09-60	24.3	350.1	
		2-16-60	24.5	349.9	
		2-23-60	24.6	349.8	
		3-01-60	24.6	349.8	
		3-08-60	24.7	349.7	
		3-15-60	24.8	349.6	
		3-22-60	24.8	349.6	
		3-29-60	24.9	349.5	
		4-05-60	24.9	349.5	
		4-12-60	25.0	349.4	
		4-19-60	25.2	349.2	
		4-26-60	25.2	349.2	
		5-03-60	24.9	349.5	
		5-10-60	25.2	349.2	
		5-17-60	25.5	348.9	
1S/13W-10N01 S	336.4	12-23-59	33.9	302.5	1200
		1-06-60	34.0	302.4	
		2-03-60	32.0	304.4	
		2-17-60	33.3	303.1	
		3-16-60	34.5	301.9	
		4-01-60	34.4	302.0	
		5-04-60	34.9	301.5	
1N/13W-19B01 S	470.9	7-14-59	287.0*	183.9	1101
		8-11-59	284.0*	186.9	
		9-08-59	283.0*	187.9	
		10-13-59	284.0*	186.9	
		11-10-59	284.0*	186.9	
		12-08-59	282.0*	188.9	
		1-05-60	321.0*	149.9	
		2-02-60	328.0*	142.9	
		3-01-60	335.0*	135.9	
		4-05-60	295.0*	175.9	
		5-03-60	298.0*	172.9	
1N/13W-19B04 S	470.3	7-14-59	278.0*	192.3	1101
		8-11-59	281.0*	189.3	

State Well Number	R.P. Elev., in feet	Date	Dist. R.P. to Water Surface, in feet	Water Surface Elev., in feet	Agency Supplying Data
SAN FERNANDO VALLEY					41200
SAN FERNANDO BASIN			41201		
1N/13W-19B04 S CONT.	470.3	9-08-59	279.0*	191.3	1101
		10-13-59	282.0*	188.3	
		11-10-59	280.0*	190.3	
		12-08-59	279.0*	191.3	
		1-05-60	318.0*	152.3	
		2-02-60	333.0*	137.3	
		3-29-60	326.0*	144.3	
		4-12-60	296.0*	174.3	
		5-03-60	303.0*	167.3	
1N/13W-19B06 S	465.0	7-14-59	276.0*	189.0	1101
		8-11-59	273.0*	192.0	
		9-08-59	274.0*	191.0	
		10-13-59	277.0*	188.0	
		11-10-59	274.0*	191.0	
		12-08-59	273.0*	192.0	
		1-05-60	320.0*	145.0	
		2-02-60	327.0*	138.0	
		3-01-60	339.0*	126.0	
		4-05-60	287.0*	178.0	
		5-03-60	289.0*	176.0	
1N/13W-19C01 S	471.2	7-14-59	286.0*	185.2	1101
		8-11-59	284.0*	187.2	
		9-08-59	283.0*	188.2	
		10-13-59	284.0*	187.2	
		11-10-59	283.0*	188.2	
		12-08-59	282.0*	189.2	
		1-05-60	319.0*	152.2	
		2-02-60	329.0*	142.2	
		3-01-60	334.0*	137.2	
		4-05-60	290.0*	181.2	
		5-03-60	300.0*	171.2	
1N/13W-19C02 S	471.5	7-14-59	276.0*	195.5	1101
		8-11-59	274.0*	197.5	
		9-08-59	274.0*	197.5	
		10-13-59	276.0*	195.5	
		11-10-59	273.0*	198.5	
		12-08-59	273.0*	198.5	
		1-05-60	320.0*	151.5	
		2-02-60	328.0*	143.5	
		3-01-60	333.0*	138.5	
		4-12-60	305.0*	166.5	
		5-03-60	305.0*	166.5	
1N/13W-19D03 S	473.0	7-07-59	297.0*	176.0	1101

* Questionable Measurement
** Approximate Reference Point Elevation

GROUND WATER LEVELS AT WELLS

State Well Number	R.P. Elev., in feet	Date	Dist. R.P. to Water Surface, in feet	Water Surface Elev., in feet	Agency Supplying Data
SAN FERNANDO VALLEY					41200
SAN FERNANDO BASIN			41201		
1N/13W-19D03 S CONT.	473.0	8-11-59	294.0*	179.0	1101
		9-08-59	295.0*	178.0	
		10-13-59	296.0*	177.0	
		11-10-59	294.0*	179.0	
		12-20-59	291.0*	182.0	
		1-05-60	322.0*	151.0	
		2-02-60	332.0*	141.0	
		3-01-60	337.0*	136.0	
		4-05-60	303.0*	170.0	
		5-03-60	300.0*	173.0	
1N/13W-19E01 S	468.8	7-14-59	309.0*	159.8	1101
		8-11-59	302.0*	166.8	
		9-08-59	303.0*	165.8	
		10-13-59	302.0*	166.8	
		11-10-59	300.0*	168.8	
		12-08-59	300.0*	168.8	
		1-05-60	325.0*	143.8	
		2-02-60	337.0*	131.8	
		3-01-60	342.0*	126.8	
		4-12-60	319.0*	149.8	
		5-03-60	313.0*	155.8	
1N/13W-19G01 S	439.9	7-07-59	135.7	304.2	1200
		7-14-59	136.2	303.7	
		7-21-59	136.6	303.3	
		7-28-59	137.0	302.9	
		8-04-59	138.9	301.0	
		8-11-59	139.8	300.1	
		8-18-59	140.0	299.9	
		8-25-59	141.2	298.7	
		9-01-59	141.4	298.5	
		9-08-59	141.7	298.2	
		9-15-59	141.8	298.1	
		9-22-59	141.1	298.8	
		9-29-59	141.8	298.1	
		10-06-59	139.5	300.4	
		10-13-59	140.3	299.6	
		10-20-59	141.2	298.7	
		10-27-59	137.9	302.0	
		11-03-59	139.0	300.9	
		11-10-59	140.3	299.6	
		11-17-59	139.2	300.7	
		11-24-59	142.2	297.7	
		12-01-59	142.5	297.4	
		12-08-59	141.4	298.5	

State Well Number	R.P. Elev., in feet	Date	Dist. R.P. to Water Surface, in feet	Water Surface Elev., in feet	Agency Supplying Data
SAN FERNANDO VALLEY					41200
SAN FERNANDO BASIN			41201		
1N/13W-19G01 S CONT.	439.9	12-15-59	135.4	304.5	1200
		12-22-59	131.8	308.1	
		12-29-59	126.5	313.4	
		1-05-60	125.0	314.9	
		1-12-60	122.6	317.3	
		1-19-60	116.9	323.0	
		1-26-60	115.9	324.0	
		2-02-60	111.9	328.0	
		2-09-60	110.1	329.8	
		2-16-60	109.6	330.3	
		2-20-60	109.7	330.2	
		3-01-60	107.5	332.4	
		3-08-60	110.5	329.4	
		3-15-60	117.1	322.8	
		3-22-60	120.2	319.7	
		3-29-60	120.8	319.1	
		4-05-60	125.2	314.7	
		4-12-60	126.8	313.1	
		4-19-60	124.6	315.3	
		4-26-60	127.2	312.7	
		5-03-60	128.3	311.6	
		5-10-60	131.2	308.7	
		5-17-60	133.1	306.8	
		5-24-60	134.7	305.2	
1N/13W-19J01 S	459.7	11-23-59	160.2*	299.5	1101
		4-12-60	166.1	293.6	
1N/13W-19J02 S	462.2	7-10-59	139.2	323.0	1200
		11-20-59	138.0	324.2	
		12-23-59	136.0	326.2	
		1-20-60	129.0	333.2	
		2-17-60	124.7	337.5	
		3-16-60	126.6	335.6	
		4-15-60	129.0	333.2	
1N/13W-19K02 S	449.1**	11-23-59	158.7	290.4	1101
		4-12-60	160.9*	288.2	
1N/13W-19Q02 S	433.4	11-23-59	120.2	313.2	1101
		4-12-60	116.9	316.5	
1N/13W-20D01 S	483.7	7-10-59	135.7	348.0	1200
		8-12-59	136.5	347.2	
		9-11-59	137.0	346.7	
		10-15-59	137.5	346.2	

* Questionable Measurement
** Approximate Reference Point Elevation

GROUND WATER LEVELS AT WELLS

State Well Number	R.P. Elev., in feet	Date	Dist. R.P. to Water Surface, in feet	Water Surface Elev., in feet	Agency Supplying Data
SAN FERNANDO VALLEY					41200
SAN FERNANDO BASIN			41201		
1N/13W-20D01 S CONT.	483.7	11-20-59	138.0	345.7	1200
		12-23-59	138.3	345.4	
		1-20-60	138.5	345.2	
		2-17-60	138.1	345.6	
		3-16-60	137.7	346.0	
		4-15-60	137.3	346.4	
		5-19-60	137.5	346.2	
1N/13W-20F01 S	517.0	11-23-59	171.6	345.4	1101
		4-12-60	165.2	351.8	
1N/13W-20H01 S	543.0	11-23-59	176.1	366.9	1101
		4-12-60	176.5	366.5	
1N/13W-20R01 S	526.5	4-27-60	151.0*	375.5	1200
1N/13W-21Q01 S	605.0	7-10-59	217.9	387.1	1200
		8-12-59	218.6	386.4	
		9-11-59	219.3	385.7	
		10-15-59	219.8	385.2	
		11-20-59	220.4	384.6	
		12-23-59	220.8	384.2	
		1-20-60	221.1	383.9	
		2-17-60	221.4	383.6	
		3-16-60	221.5	383.5	
		4-15-60	221.8	383.2	
		5-20-60	222.4	382.6	
1N/13W-29A01 S	540.4	9-24-59	127.3	413.1	1200
		1-06-60	156.1*	384.3	
		3-16-60	130.0	410.4	
1N/13W-29L01 S	461.5**	7-03-59	94.4*	367.1	1101
		11-23-59	96.8	364.7	
		4-12-60	96.9	364.6	
1N/13W-30G01 S	442.4	7-10-59	80.8	361.6	1200
		8-13-59	82.1	360.3	
		9-16-59	82.4	360.0	
		10-16-59	82.3	360.1	
		11-20-59	82.6	359.8	
		12-23-59	82.9	359.5	
		1-20-60	83.2	359.2	
		2-18-60	82.8	359.6	
		3-16-60	81.9	360.5	
1N/13W-32E01 S	404.7	7-08-59	29.0	375.7	1200

State Well Number	R.P. Elev., in feet	Date	Dist. R.P. to Water Surface in feet	Water Surface Elev., in feet	Agency Supplying Data
SAN FERNANDO VALLEY					41200
SAN FERNANDO BASIN			41201		
1N/13W-32E01 S CONT.	404.7	7-29-59	29.1	375.6	1200
		8-12-59	29.6	375.1	
		8-28-59	30.1	374.6	
		9-11-59	30.7	374.0	
		10-15-59	29.3	375.4	
		10-30-59	28.7	376.0	
		11-18-59	30.8	373.9	
		12-23-59	30.4	374.3	
		1-20-60	32.9	371.8	
		2-17-60	31.3	373.4	
		3-09-60	31.5	373.2	
		4-13-60	32.4	372.3	
		5-19-60	32.9	371.8	
1N/13W-33N02 S	440.9	11-23-59	74.4	366.5	1101
		4-12-60	77.6*	363.3	
1N/13W-33N03 S	435.7	11-23-59	68.9	366.8	1101
		4-12-60	70.1	365.6	
1N/13W-34B01 S	519.9	7-10-59	153.1	366.8	1200
		8-12-59	154.1	365.8	
		9-11-59	155.0	364.9	
		10-15-59	155.7	364.2	
		11-20-59	156.0	363.9	
		12-23-59	155.6	364.3	
		1-20-60	154.4	365.5	
		2-17-60	153.6	366.3	
		3-16-60	154.1	365.8	
		4-15-60	155.3	364.6	
		5-19-60	156.7	363.2	
1N/14W-04N03 S	694.0**	11-24-59	215.0*	479.0	1101
		4-12-60	195.0	499.0	
1N/14W-05H02 S	747.1	7-09-59	210.3	536.8	1200
		8-11-59	213.5	533.6	
		9-04-59	214.1	533.0	
		10-08-59	211.1	536.0	
		11-13-59	213.1	534.0	
		12-10-59	207.6	539.5	
		1-07-60	204.8	542.3	
		2-04-60	203.7	543.4	
		3-11-60	204.0	543.1	
		4-07-60	209.8	537.3	
		5-05-60	206.5	540.6	

* Questionable Measurement
** Approximate Reference Point Elevation

GROUND WATER LEVELS AT WELLS

State Well Number	R.P. Elev., in feet	Date	Dist. R.P. to Water Surface, in feet	Water Surface Elev., in feet	Agency Supplying Data
SAN FERNANDO VALLEY					41200
SAN FERNANDO BASIN			41201		
1N/14W-05H02 S	747.1	6-09-60	211.0	536.1	1200
1N/14W-05N01 S	709.4	12-10-59	190.4	519.0	1200
1N/14W-05P01 S	706.7	12-10-59	193.2	513.5	1200
1N/14W-06F01 S	737.8	7-15-59	193.4	544.4	1200
		8-12-59	201.2	536.6	
		9-16-59	198.4	539.4	
		10-16-59	200.4	537.4	
		11-19-59	195.0	542.8	
		12-23-59	191.5	546.3	
		1-22-60	190.0	547.8	
		2-19-60	188.0	549.8	
		3-16-60	187.4	550.4	
		4-14-60	189.6	548.2	
		5-20-60	194.4	543.4	
1N/14W-06N01 S	718.5	12-03-59	176.4	542.1	1200
		4-20-60	171.6	546.9	
1N/14W-06P01 S	721.6	12-03-59	183.1	538.5	1200
		4-20-60	178.5	543.1	
1N/14W-06Q01 S	714.0	12-03-59	189.5	524.5	1200
		12-10-59	185.6	528.4	
1N/14W-06Q02 S	714.3	12-03-59	184.0	530.3	1200
1N/14W-06Q03 S	712.9	12-03-59	182.6	530.3	1200
		4-20-60	185.8*	527.1	
1N/14W-06R01 S	713.7	12-03-59	195.4	518.3	1200
		12-10-59	190.1	523.6	
1N/14W-07A01 S	699.0	12-18-59	175.6	523.4	1200
1N/14W-07G02 S	691.6	7-07-59	162.5	529.1	1200
		7-14-59	163.4	528.2	
		7-21-59	164.2	527.4	
		7-28-59	165.0	526.6	
		8-04-59	166.0	525.6	
		8-11-59	166.9	524.7	
		8-18-59	167.9	523.7	
		8-25-59	168.6	523.0	
		9-01-59	169.3	522.3	

State Well Number	R.P. Elev., in feet	Date	Dist. R.P. to Water Surface, in feet	Water Surface Elev., in feet	Agency Supplying Data
SAN FERNANDO VALLEY					41200
SAN FERNANDO BASIN			41201		
1N/14W-07G02 S CONT.	691.6	9-08-59	169.8	521.8	1200
		9-15-59	169.3	522.3	
		9-22-59	167.6	524.0	
		9-29-59	166.8	524.8	
		10-06-59	166.1	525.5	
		10-13-59	165.9	525.7	
		10-20-59	168.1	523.5	
		10-27-59	168.6	523.0	
		11-03-59	164.6	527.0	
		11-10-59	164.7	526.9	
		11-17-59	166.1	525.5	
		11-24-59	165.3	526.3	
		12-01-59	165.2	526.4	
		12-08-59	163.8	527.8	
		12-15-59	162.2	529.4	
		12-22-59	161.0	530.6	
		12-29-59	160.1	531.5	
		1-05-60	159.5	532.1	
		1-12-60	158.6	533.0	
		1-19-60	157.7	533.9	
		1-26-60	157.1	534.5	
		2-02-60	156.5	535.1	
		2-09-60	156.1	535.5	
		2-16-60	155.4	536.2	
		2-23-60	155.0	536.6	
		3-01-60	154.4	537.2	
		3-08-60	154.1	537.5	
		3-15-60	154.3	537.3	
		3-22-60	157.3	534.3	
		3-29-60	158.8	532.8	
		4-05-60	157.8	533.8	
		4-12-60	157.9	533.7	
		4-19-60	156.8	534.8	
		5-03-60	157.4	534.2	
		5-10-60	158.9	532.7	
		5-17-60	160.7	530.9	
		5-24-60	162.1	529.5	
		5-31-60	163.1	528.5	
1N/14W-07H01 S	682.2	12-18-59	158.4	523.8	1200
1N/14W-07J01 S	675.7	12-18-59	150.0	525.7	1200
1N/14W-08A01 S	689.2	12-10-59	190.2	499.0	1200
		4-19-60	178.0*	511.2	
1N/14W-08A02 S	687.8	12-10-59	187.2	500.6	1200

* Questionable Measurement
** Approximate Reference Point Elevation

GROUND WATER LEVELS AT WELLS

State Well Number	R.P. Elev., in feet	Date	Dist. R.P. to Water Surface, in feet	Water Surface Elev., in feet	Agency Supplying Data
SAN FERNANDO VALLEY					41200
SAN FERNANDO BASIN			41201		
1N/14W-08A02 S	687.8	4-19-60	178.0	509.8	1200
1N/14W-08B01 S	690.6	12-10-59	187.5	503.1	1200
		4-19-60	179.0	511.6	
1N/14W-08J01 S	663.8	12-18-59	164.9	498.9	1200
		4-19-60	162.0*	501.8	
1N/14W-08L01 S	669.6	12-18-59	162.5	507.1	1200
1N/14W-08L02 S	667.3	12-17-59	157.0*	510.3	1200
1N/14W-08P01 S	660.0	12-17-59	152.0*	508.0	1200
		4-19-60	148.0*	512.0	
1N/14W-09A02 S	661.8	7-06-59	176.8	485.0	1101
		8-10-59	183.5	478.3	
		9-07-59	179.7	482.1	
		10-19-59	181.0	480.8	
		11-09-59	180.1	481.7	
		12-07-59	179.2	482.6	
		1-04-60	176.5	485.3	
		2-01-60	175.5	486.3	
		3-07-60	175.3	486.5	
		4-18-60	177.0	484.8	
		5-09-60	179.5	482.3	
1N/14W-09B04 S	655.6	7-13-59	173.1	482.5	1101
		8-10-59	174.5	481.1	
		9-14-59	175.0	480.6	
		10-19-59	176.0	479.6	
		11-09-59	174.2	481.4	
		12-07-59	174.3	481.3	
		1-18-60	164.5	491.1	
		2-22-60	164.5	491.1	
		3-21-60	171.8	483.8	
		4-04-60	173.5	482.1	
		4-25-60	173.4	482.2	
1N/14W-09E03 S	661.4	7-07-59	171.2	490.2	1200
		7-14-59	172.2	489.2	
		7-21-59	173.0	488.4	
		7-28-59	173.8	487.6	
		8-04-59	174.6	486.8	
		8-11-59	175.4	486.0	
		8-18-59	176.1	485.3	

State Well Number	R.P. Elev., in feet	Date	Dist. R.P. to Water Surface, in feet	Water Surface Elev., in feet	Agency Supplying Data
SAN FERNANDO VALLEY					41200
SAN FERNANDO BASIN			41201		
1N/14W-09E03 S CONT.	661.4	8-25-59	176.8	484.6	1200
		9-01-59	177.2	484.2	
		9-08-59	177.2	484.2	
		9-15-59	177.3	484.1	
		9-22-59	176.4	485.0	
		9-29-59	175.6	485.8	
		10-06-59	175.1	486.3	
		10-13-59	174.9	486.5	
		10-20-59	175.8	485.6	
		10-27-59	176.3	485.1	
		11-03-59	174.4	487.0	
		11-10-59	173.1	488.3	
		11-17-59	174.1	487.3	
		11-24-59	173.4	488.0	
		12-01-59	172.9	488.5	
		12-08-59	173.1	488.3	
		12-15-59	171.6	489.8	
		12-22-59	170.5	490.9	
		12-29-59	169.4	492.0	
		1-05-60	168.4	493.0	
		1-12-60	168.4	493.0	
		1-19-60	167.9	493.5	
		1-26-60	167.3	494.1	
		2-02-60	166.8	494.6	
		2-09-60	166.2	495.2	
		2-16-60	165.8	495.6	
		2-23-60	165.2	496.2	
		3-01-60	164.8	496.6	
		3-08-60	164.0	497.4	
		3-15-60	164.1	497.3	
		3-22-60	165.6	495.8	
		3-29-60	167.0	494.4	
		4-05-60	167.6	493.8	
		4-12-60	168.8	492.6	
		4-19-60	168.3	493.1	
		4-26-60	170.1	491.3	
		5-03-60	170.7	490.7	
		5-10-60	170.5	490.9	
		5-17-60	171.6	489.8	
		5-24-60	172.9	488.5	
		5-31-60	174.2	487.2	
1N/14W-09G02 S	644.0	7-20-59	169.5	474.5	1101
		8-10-59	170.5	473.5	
		9-14-59	170.5	473.5	
		10-19-59	173.0	471.0	

* Questionable Measurement
** Approximate Reference Point Elevation

GROUND WATER LEVELS AT WELLS

State Well Number	R.P. Elev., in feet	Date	Dist. R.P. to Water Surface, in feet	Water Surface Elev., in feet	Agency Supplying Data
SAN FERNANDO VALLEY					41200
SAN FERNANDO BASIN			41201		
1N/14W-09G02 S CONT.	644.0	11-09-59	170.5	473.5	1101
		12-07-59	171.4	472.6	
		1-04-60	165.7	478.3	
		2-01-60	164.4	479.6	
		3-21-60	165.0	479.0	
		4-04-60	165.5	478.5	
		5-09-60	165.0	479.0	
1N/14W-09G03 S	655.2	7-20-59	174.8	480.4	1101
		8-24-59	176.6	478.6	
		9-07-59	176.5	478.7	
		10-26-59	174.0	481.2	
		11-09-59	176.2	479.0	
		12-07-59	176.2	479.0	
		1-04-60	173.5	481.7	
		2-01-60	171.7	483.5	
		3-07-60	172.0	483.2	
		4-04-60	173.2	482.0	
		5-02-60	173.1	482.1	
1N/14W-09H01 S	646.5	7-13-59	166.5	480.0	1101
		8-03-59	169.5	477.0	
		9-07-59	169.3	477.2	
		10-19-59	171.8	474.7	
		11-02-59	172.0	474.5	
		12-07-59	167.5	479.0	
		1-11-60	164.0	482.5	
		2-01-60	163.2	483.3	
		3-21-60	165.5	481.0	
		4-04-60	167.4	479.1	
		5-02-60	165.2	481.3	
1N/14W-09H02 S	637.0	7-13-59	152.3	484.7	1101
		8-10-59	155.0	482.0	
		9-07-59	153.3	483.7	
		10-26-59	163.3	473.7	
		11-16-59	160.5	476.5	
		12-07-59	160.5	476.5	
		1-04-60	158.5	478.5	
		2-01-60	156.4	480.6	
		3-21-60	159.0	478.0	
		4-04-60	160.1	476.9	
		5-02-60	160.1	476.9	
1N/14W-09K01 S	621.5	7-06-59	145.0	476.5	1101
		8-03-59	147.6	473.9	

State Well Number	R.P. Elev., in feet	Date	Dist. R.P. to Water Surface, in feet	Water Surface Elev., in feet	Agency Supplying Data
SAN FERNANDO VALLEY					41200
SAN FERNANDO BASIN			41201		
1N/14W-09K01 S CONT.	621.5	9-07-59	146.8	474.7	1101
		10-12-59	148.5	473.0	
		11-09-59	147.5	474.0	
		12-07-59	144.6	476.9	
		1-04-60	143.0	478.5	
		2-08-60	140.7	480.8	
		3-14-60	140.5	481.0	
		4-04-60	140.7	480.8	
		5-09-60	143.2	478.3	
1N/14W-09L04 S	643.6	7-20-59	151.9	491.7	1101
		8-17-59	152.0	491.6	
		9-14-59	150.1	493.5	
		11-02-59	149.4	494.2	
		11-30-59	156.5	487.1	
		12-28-59	135.2	508.4	
		1-11-60	134.1	509.5	
		2-01-60	133.0	510.6	
		3-21-60	136.1	507.5	
		4-11-60	146.4	497.2	
1N/14W-09P01 S	636.9	7-20-59	160.5	476.4	1101
		8-10-59	168.5	468.4	
		9-07-59	163.3	473.6	
		10-26-59	160.2	476.7	
		11-09-59	159.0	477.9	
		12-07-59	158.5	478.4	
		1-11-60	152.5	484.4	
		2-01-60	150.8	486.1	
		3-07-60	149.0	487.9	
		4-04-60	155.9	481.0	
		5-02-60	154.9	482.0	
1N/14W-11Q01 S	557.5	7-06-59	97.2	460.3	1101
		8-24-59	96.7	460.8	
		9-07-59	96.5	461.0	
		10-19-59	106.1	451.4	
		11-09-59	101.0	456.5	
		12-07-59	101.1	456.4	
		1-04-60	100.2	457.3	
		2-01-60	97.3	460.2	
		3-21-60	100.6	456.9	
		4-11-60	100.0	457.5	
		5-09-60	102.2	455.3	
1N/14W-13G01 S	533.4	7-07-59	60.6	472.8	1101

* Questionable Measurement
** Approximate Reference Point Elevation

GROUND WATER LEVELS AT WELLS

State Well Number	R.P. Elev., in feet	Date	Dist. R.P. to Water Surface, in feet	Water Surface Elev., in feet	Agency Supplying Data
SAN FERNANDO VALLEY					41200
SAN FERNANDO BASIN			41201		
1N/14W-13G01 S CONT.	533.4	8-04-59	60.7	472.7	1101
		9-08-59	60.9	472.5	
		10-06-59	61.0	472.4	
		11-10-59	61.2	472.2	
		12-09-59	61.5	471.9	
		1-05-60	61.7	471.7	
		2-02-60	61.8	471.6	
		3-08-60	62.0	471.4	
		4-05-60	62.2	471.2	
	532.4	4-20-60	61.6	470.8	1200
	533.4	5-03-60	62.3	471.1	1101
1N/14W-13R01 S	488.8	7-14-59	289.0*	199.8	1101
		8-11-59	287.0*	201.8	
		9-08-59	287.0*	201.8	
		10-13-59	288.0*	200.8	
		11-10-59	286.0*	202.8	
		12-08-59	284.0*	204.8	
		1-05-60	327.0*	161.8	
		2-02-60	338.0*	150.8	
		3-01-60	342.0*	146.8	
		4-05-60	298.0*	190.8	
		5-03-60	298.0*	190.8	
1N/14W-13R02 S	484.0	7-14-59	243.0*	241.0	1101
		8-11-59	237.0*	247.0	
		9-08-59	249.0*	235.0	
		10-06-59	258.0*	226.0	
		11-10-59	298.0*	186.0	
		12-08-59	266.0*	218.0	
		1-05-60	317.0*	167.0	
		2-02-60	332.0*	152.0	
		3-01-60	339.0*	145.0	
		4-05-60	282.0*	202.0	
		5-10-60	277.0*	207.0	
1N/14W-14B08 S	559.0	7-06-59	100.9	458.1	1101
		8-24-59	99.7	459.3	
		9-07-59	100.5	458.5	
		10-19-59	106.1	452.9	
		11-09-59	104.3	454.7	
		12-07-59	103.3	455.7	
		1-04-60	103.9	455.1	
		2-01-60	98.7	460.3	
		3-21-60	103.5	455.5	
		4-11-60	103.0	456.0	

State Well Number	R.P. Elev., in feet	Date	Dist. R.P. to Water Surface, in feet	Water Surface Elev., in feet	Agency Supplying Data
SAN FERNANDO VALLEY					41200
SAN FERNANDO BASIN			41201		
1N/14W-14B08 S	559.0	5-09-60	105.7	453.3	1101
1N/14W-14F02 S	546.0	7-10-59	89.7	456.3	1200
		8-13-59	90.5	455.5	
		9-11-59	90.4	455.6	
		10-16-59	91.0	455.0	
		11-19-59	91.2	454.8	
		12-23-59	91.5	454.5	
		1-20-60	90.3	455.7	
		2-19-60	89.7	456.3	
		3-16-60	90.0	456.0	
		4-14-60	90.6	455.4	
		5-13-60	91.1	454.9	
1N/14W-15P02 S	552.3	7-07-59	130.0	422.3	1200
		7-14-59	130.0	422.3	
		7-21-59	130.9	421.4	
		7-28-59	131.3	421.0	
		8-04-59	131.7	420.6	
		8-11-59	132.5	419.8	
		8-18-59	132.7	419.6	
		8-25-59	133.1	419.2	
		9-01-59	133.5	418.8	
		9-08-59	133.8	418.5	
		9-15-59	134.3	418.0	
		9-22-59	134.6	417.7	
		9-29-59	135.3	417.0	
		10-06-59	135.7	416.6	
		10-13-59	136.3	416.0	
		10-20-59	137.0	415.3	
		10-27-59	137.6	414.7	
		11-03-59	137.6	414.7	
		11-10-59	137.0	415.3	
		11-17-59	138.1	414.2	
		11-24-59	137.7	414.6	
		12-01-59	138.2	414.1	
		12-08-59	138.6	413.7	
		12-15-59	136.7	415.6	
		12-22-59	136.3	416.0	
		12-29-59	134.1	418.2	
		1-05-60	133.7	418.6	
		1-12-60	127.4	424.9	
		1-19-60	125.2	427.1	
		1-26-60	123.7	428.6	
		2-02-60	122.5	429.8	
		2-09-60	121.3	431.0	

* Questionable Measurement

** Approximate Reference Point Elevation

GROUND WATER LEVELS AT WELLS

State Well Number	R.P. Elev., in feet	Date	Dist. R.P. to Water Surface, in feet	Water Surface Elev., in feet	Agency Supplying Data
SAN FERNANDO VALLEY					41200
SAN FERNANDO BASIN			41201		
1N/14W-15P02 S CONT.	552.3	2-16-60	120.4	431.9	1200
		2-23-60	119.5	432.8	
		3-01-60	118.3	434.0	
		3-08-60	127.2	425.1	
		3-15-60	128.6	423.7	
	552.6	3-22-60	130.3	422.3	
		3-29-60	131.2	421.4	
		4-05-60	131.5	421.1	
		4-12-60	132.6	420.0	
		4-19-60	124.3	428.3	
		4-26-60	133.2	419.4	
		5-03-60	133.4	419.2	
		5-10-60	134.6	418.0	
		5-17-60	135.6	417.0	
		5-24-60	136.5	416.1	
		5-31-60	137.2	415.4	
1N/14W-16D03 S	627.0	11-23-59	DRY		1101
		4-12-60	DRY		
1N/14W-16E01 S	620.2	12-18-59	153.0	467.2	1200
		4-19-60	145.0*	475.2	
1N/14W-16P04 S	592.9	7-10-59	110.7	482.2	1200
		8-13-59	111.8	481.1	
		9-16-59	112.6	480.3	
		10-16-59	113.1	479.8	
		11-19-59	113.6	479.3	
		12-23-59	113.5	479.4	
		1-20-60	112.6	480.3	
		2-19-60	111.4	481.5	
		3-16-60	112.3	480.6	
		4-14-60	113.3	479.6	
		5-20-60	114.3	478.6	
1N/14W-17K01 S	612.5	12-10-59	114.1	498.4	1200
		4-20-60	114.4	498.1	
1N/14W-17K06 S	618.4	7-10-59	121.7	496.7	1200
		8-13-59	123.6	494.8	
		9-16-59	124.5	493.9	
		10-16-59	124.8	493.6	
		11-19-59	124.9	493.5	
		12-23-59	122.4	496.0	
		1-22-60	120.3	498.1	
		2-19-60	118.9	499.5	

State Well Number	R.P. Elev., in feet	Date	Dist. R.P. to Water Surface, in feet	Water Surface Elev., in feet	Agency Supplying Data
SAN FERNANDO VALLEY					41200
SAN FERNANDO BASIN			41201		
1N/14W-17K06 S CONT.	618.4	3-16-60	120.3	498.1	1200
		4-14-60	122.6	495.8	
		5-20-60	125.1	493.3	
1N/14W-18G01 S	648.7	12-10-59	130.2	518.5	1200
		4-20-60	126.2	522.5	
1N/14W-18L02 S	641.9	7-07-59	110.4	531.5	1200
		7-14-59	110.9	531.0	
		7-21-59	111.4	530.5	
		7-28-59	111.8	530.1	
		8-04-59	112.3	529.6	
		8-11-59	112.8	529.1	
		8-18-59	113.1	528.8	
		8-25-59	113.4	528.5	
		9-01-59	113.7	528.2	
		9-08-59	113.7	528.2	
		9-15-59	113.4	528.5	
		9-22-59	111.9	530.0	
		9-29-59	111.9	530.0	
		10-06-59	111.8	530.1	
		10-13-59	112.2	529.7	
		10-20-59	113.6	528.3	
		10-27-59	114.0	527.9	
		11-03-59	109.9	532.0	
		11-10-59	110.7	531.2	
		11-17-59	112.9	529.0	
		11-24-59	111.5	530.4	
		12-01-59	112.0	529.9	
		12-08-59	111.3	530.6	
		12-15-59	109.3	532.6	
		12-22-59	108.7	533.2	
		12-29-59	108.1	533.8	
		1-05-60	107.9	534.0	
		1-12-60	107.4	534.5	
		1-19-60	107.0	534.9	
		1-26-60	106.6	535.3	
		2-02-60	106.3	535.6	
		2-09-60	106.1	535.8	
		2-16-60	106.0	535.9	
		2-23-60	105.6	536.3	
		3-01-60	105.3	536.6	
		3-08-60	106.2	535.7	
		3-15-60	106.5	535.4	
		3-22-60	109.2	532.7	
		3-29-60	110.1	531.8	

* Questionable Measurement
** Approximate Reference Point Elevation

GROUND WATER LEVELS AT WELLS

State Well Number	R P Elev., in feet	Date	Dist. R.P. to Water Surface, in feet	Water Surface Elev., in feet	Agency Supplying Data
SAN FERNANDO VALLEY					41200
SAN FERNANDO BASIN			41201		
1N/14W-18L02 S CONT.	641.9	4-05-60	109.3	532.6	1200
		4-12-60	109.8	532.1	
		4-19-60	107.8	534.1	
		5-03-60	109.1	532.8	
		5-10-60	110.5	531.4	
		5-17-60	111.9	530.0	
		5-24-60	112.7	529.2	
		5-31-60	113.2	528.7	
1N/14W-19A05 S	611.3	12-15-59	73.0	538.3	1200
		4-20-60	73.7	537.6	
1N/14W-19B03 S	627.8	7-15-59	91.8	536.0	1200
		8-13-59	93.0	534.8	
		9-16-59	94.1	533.7	
		10-16-59	93.6	534.2	
		11-19-59	92.7	535.1	
		12-23-59	91.9	535.9	
		1-22-60	90.5	537.3	
		2-19-60	90.0	537.8	
		3-11-60	90.0	537.8	
		4-14-60	91.7	536.1	
		5-20-60	93.3	534.5	
1N/14W-19D01 S	639.1	12-10-59	93.6	545.5	1200
		4-20-60	91.2	547.9	
1N/14W-20F02 S	594.1	7-07-59	120.4	473.7	1200
		7-14-59	120.7	473.4	
		7-21-59	122.2	471.9	
		7-28-59	122.6	471.5	
		8-04-59	123.1	471.0	
		8-11-59	124.0	470.1	
		8-18-59	124.4	469.7	
		8-25-59	124.8	469.3	
		9-01-59	125.1	469.0	
		9-08-59	125.2	468.9	
		9-15-59	125.3	468.8	
		9-22-59	124.7	469.4	
		9-29-59	125.1	469.0	
		10-06-59	125.2	468.9	
		10-13-59	125.6	468.5	
		10-20-59	126.2	467.9	
		10-27-59	126.9	467.2	
		11-03-59	122.1	472.0	
		11-10-59	123.5	470.6	

State Well Number	R P. Elev., in feet	Date	Dist. R.P. to Water Surface, in feet	Water Surface Elev., in feet	Agency Supplying Data
SAN FERNANDO VALLEY					41200
SAN FERNANDO BASIN			41201		
1N/14W-20F02 S CONT.	594.1	11-17-59	126.3	467.8	1200
		11-24-59	125.2	468.9	
		12-01-59	125.8	468.3	
		12-08-59	126.3	467.8	
		12-15-59	123.0	471.1	
		12-22-59	122.6	471.5	
		12-29-59	119.8	474.3	
		1-05-60	119.3	474.8	
		1-12-60	117.8	476.3	
		1-19-60	116.1	478.0	
		1-26-60	115.1	479.0	
		2-02-60	114.3	479.8	
		2-09-60	113.6	480.5	
		2-16-60	113.0	481.1	
		2-23-60	112.4	481.7	
		3-01-60	111.7	482.4	
		3-08-60	117.0	477.1	
		3-15-60	117.9	476.2	
		3-22-60	120.6	473.5	
		3-29-60	121.7	472.4	
		4-05-60	120.9	473.2	
		4-12-60	122.5	471.6	
		4-19-60	117.2	476.9	
		4-26-60	123.2	470.9	
		5-03-60	123.4	470.7	
		5-10-60	124.3	469.8	
		5-17-60	125.8	468.3	
		5-24-60	126.6	467.5	
1N/14W-20M02 S	598.7	11-24-59	DRY		1101
		4-12-60	DRY		
1N/14W-20R01 S	584.0	12-10-59	DRY		1200
		4-20-60	DRY		
1N/14W-21H03 S	559.6	11-23-59	DRY		1101
		4-12-60	7.9*	551.7	
1N/14W-21Q03 S	563.5	7-10-59	127.0	436.5	1200
		8-13-59	129.2	434.3	
		9-16-59	131.1	432.4	
		10-16-59	132.6	430.9	
		11-19-59	DRY		
		12-23-59	DRY		
		1-20-60	131.9	431.6	
		2-19-60	129.0	434.5	

* Questionable Measurement
** Approximate Reference Point Elevation

GROUND WATER LEVELS AT WELLS

State Well Number	R.P. Elev., in feet	Date	Dist. R.P. to Water Surface, in feet	Water Surface Elev., in feet	Agency Supplying Data
SAN FERNANDO VALLEY					41200
SAN FERNANDO BASIN			41201		
1N/14W-21Q03 S CONT.	563.5	3-16-60	128.8	434.7	1200
		4-14-60	129.7	433.8	
		5-20-60	130.0	433.5	
1N/14W-22H03 S	535.6	7-14-59	129.0	406.6	1101
		8-11-59	129.9	405.7	
		9-08-59	131.5	404.1	
		10-14-59	135.7	399.9	
		11-17-59	138.0	397.6	
		12-09-59	138.1	397.5	
		1-05-60	137.0	398.6	
		2-02-60	127.6	408.0	
		3-08-60	125.2	410.4	
		4-05-60	129.3	406.3	
		5-03-60	131.0	404.6	
1N/14W-22H04 S	523.8	11-23-59	DRY		1101
		4-12-60	DRY		
1N/14W-23A03 S	481.4	8-31-59	132.0	349.4	1200
		9-30-59	135.0	346.4	
		10-30-59	136.0	345.4	
		12-23-59	132.8	348.6	
		1-01-60	134.0	347.4	
		1-20-60	122.0	359.4	
		2-03-60	116.6	364.8	
		2-29-60	105.0	376.4	
		5-04-60	121.9	359.5	
1N/14W-23J03 S	495.4	9-16-59	78.6	416.8	1200
		10-16-59	98.5*	396.9	
		11-19-59	72.7	422.7	
		12-23-59	83.7*	411.7	
		1-20-60	71.5	423.9	
		2-18-60	60.0	435.4	
1N/14W-23J05 S	503.2	7-10-59	68.0	435.2	1200
		8-13-59	69.0	434.2	
		9-16-59	67.8	435.4	
		10-16-59	69.6	433.6	
		11-19-59	73.0	430.2	
		12-23-59	76.1	427.1	
		1-20-60	75.8	427.4	
		2-18-60	73.2	430.0	
		3-16-60	71.4	431.8	
		4-14-60	70.8	432.4	

State Well Number	R.P. Elev., in feet	Date	Dist. R.P. to Water Surface, in feet	Water Surface Elev., in feet	Agency Supplying Data
SAN FERNANDO VALLEY					41200
SAN FERNANDO BASIN			41201		
1N/14W-23J05 S	503.2	5-20-60	72.4	430.8	1200
1N/14W-23L01 S	493.2	7-07-59	61.6	431.6	1200
		7-14-59	63.8	429.4	
		7-21-59	65.9	427.3	
		7-28-59	67.4	425.8	
		8-04-59	72.8	420.4	
		8-11-59	76.1	417.1	
		8-18-59	80.6	412.6	
		8-25-59	82.5	410.7	
		9-01-59	84.7	408.5	
		9-08-59	88.7	404.5	
		9-15-59	93.0	400.2	
		9-22-59	98.1	395.1	
		9-29-59	103.1	390.1	
		10-06-59	106.2	387.0	
		10-13-59	108.5	384.7	
		10-20-59	110.3	382.9	
		10-27-59	111.9	381.3	
		11-03-59	113.3	379.9	
		11-10-59	108.0	385.2	
		11-17-59	94.6	398.6	
		11-24-59	89.1	404.1	
		12-01-59	90.6	402.6	
		12-08-59	91.9	401.3	
		12-15-59	98.5	394.7	
		12-22-59	101.1	392.1	
		12-29-59	105.3	387.9	
		1-05-60	107.2	386.0	
		1-12-60	106.0	387.2	
		1-19-60	105.1	388.1	
		1-26-60	103.6	389.6	
		2-02-60	101.6	391.6	
		2-09-60	99.7	393.5	
		2-16-60	96.5	396.7	
		2-23-60	92.2	401.0	
		3-01-60	90.5	402.7	
		3-08-60	92.2	401.0	
		3-15-60	93.2	400.0	
		3-22-60	95.0	398.2	
		3-29-60	94.7	398.5	
		4-05-60	93.8	399.4	
		4-12-60	96.3	396.9	
		4-19-60	96.4	396.8	
		4-26-60	92.6	400.6	
		5-03-60	95.8	397.4	

* Questionable Measurement
** Approximate Reference Point Elevation

GROUND WATER LEVELS AT WELLS

State Well Number	R.P. Elev., in feet	Date	Dist. R.P. to Water Surface, in feet	Water Surface Elev., in feet	Agency Supplying Data
SAN FERNANDO VALLEY					41200
SAN FERNANDO BASIN			41201		
1N/14W-23L01 S CONT.	493.2	5-10-60	97.2	396.0	1200
		5-17-60	97.8	395.4	
		5-24-60	99.5	393.7	
		5-31-60	103.1	390.1	
1N/14W-23M02 S	514.0	7-02-59	114.0*	400.0	1200
		7-10-59	108.7*	405.3	
		7-28-59	107.2*	406.8	
		8-13-59	109.2*	404.8	
		9-01-59	113.2	400.8	
		9-16-59	117.8	396.2	
		10-01-59	124.1	389.9	
		10-16-59	128.8	385.2	
		10-29-59	131.8	382.2	
		11-19-59	128.3	385.7	
		12-23-59	127.6	386.4	
		1-06-60	129.0	385.0	
		1-20-60	126.3	387.7	
		2-18-60	118.0	396.0	
		3-16-60	114.6	399.4	
		4-14-60	119.2	394.8	
		5-06-60	119.9	394.1	
		5-20-60	122.0	392.0	
1N/14W-24D03 S	477.2	11-23-59	163.1*	314.1	1101
		4-12-60	157.5*	319.7	
1N/14W-24E03 S	477.2	7-07-59	130.9	346.3	1200
		8-13-59	130.8	346.4	
		9-11-59	131.0	346.2	
		10-16-59	133.9	343.3	
		12-23-59	134.4	342.8	
		1-20-60	128.0	349.2	
		2-19-60	117.0	360.2	
		3-16-60	118.4	358.8	
		4-14-60	129.9	347.3	
		5-18-60	130.7	346.5	
1N/14W-24E06 S	477.3	11-23-59	161.8*	315.5	1101
		4-12-60	157.9*	319.4	
1N/14W-24H01 S	462.2	7-07-59	151.1	311.1	1200
		7-14-59	151.9	310.3	
		7-21-59	151.6	310.6	
		7-28-59	152.8	309.4	
		8-04-59	153.2	309.0	

State Well Number	R.P. Elev., in feet	Date	Dist. R.P. to Water Surface, in feet	Water Surface Elev., in feet	Agency Supplying Data
SAN FERNANDO VALLEY					41200
SAN FERNANDO BASIN			41201		
1N/14W-24H01 S CONT.	462.2	8-11-59	153.2	309.0	1200
		8-18-59	152.7	309.5	
		8-25-59	153.0	309.2	
		9-01-59	153.1	309.1	
		9-08-59	153.3	308.9	
		9-15-59	153.5	308.7	
		9-22-59	152.5	309.7	
		9-29-59	152.7	309.5	
		10-06-59	152.9	309.3	
		10-13-59	153.3	308.9	
		10-20-59	154.8	307.4	
		10-27-59	152.1	310.1	
		11-03-59	152.8	309.4	
		11-10-59	153.9	308.3	
		11-17-59	152.7	309.5	
		11-24-59	155.4	306.8	
		12-01-59	155.5	306.7	
		12-08-59	154.3	307.9	
		12-15-59	151.9	310.3	
		12-22-59	149.1	313.1	
		12-29-59	143.6	318.6	
		1-05-60	141.3	320.9	
		1-12-60	139.3	322.9	
		1-19-60	134.6	327.6	
		1-26-60	132.1	330.1	
		2-02-60	128.6	333.6	
		2-09-60	127.3	334.9	
		2-16-60	126.2	336.0	
		2-23-60	125.1	337.1	
		3-01-60	124.6	337.6	
		3-08-60	122.8	339.4	
		3-15-60	126.9	335.3	
		3-22-60	131.0	331.2	
		3-29-60	132.6	329.6	
		4-05-60	137.1	325.1	
		4-12-60	138.2	324.0	
		4-19-60	140.9	321.3	
		4-26-60	142.4	319.8	
		5-03-60	142.6	319.6	
		5-10-60	145.3	316.9	
		5-17-60	147.5	314.7	
		5-24-60	149.6	312.6	
1N/14W-27C01 S	540.5	11-24-59	DRY		1101
		4-12-60	DRY		
1N/14W-27E02 S	537.5**	7-10-59	40.1	497.4	1200

* Questionable Measurement
** Approximate Reference Point Elevation

GROUND WATER LEVELS AT WELLS

State Well Number	R P Elev., in feet	Date	Dist. R.P. to Water Surface, in feet	Water Surface Elev., in feet	Agency Supplying Data
SAN FERNANDO VALLEY					41200
SAN FERNANDO BASIN			41201		
1N/14W-27E02 S CONT.	537.5**	8-13-59	37.1	500.4	1200
		9-16-59	37.5	500.0	
		10-16-59	37.4	500.1	
		11-19-59	37.6	499.9	
		12-23-59	37.7	499.8	
		1-20-60	37.8	499.7	
		2-19-60	35.1	502.4	
1N/14W-28B01 S	545.1	5-26-60	121.3	423.8	1200
1N/14W-28B03 S	538.5	7-10-59	107.4	431.1	1200
		8-13-59	112.2	426.3	
		9-16-59	115.2	423.3	
		10-16-59	116.6	421.9	
		11-19-59	117.1	421.4	
		12-23-59	117.6	420.9	
		1-21-60	109.0	429.5	
		2-19-60	102.2	436.3	
		3-16-60	105.3	433.2	
		4-14-60	110.3	428.2	
		5-20-60	114.6	423.9	
1N/14W-28R01 S	768.5**	11-24-59	101.5	667.0	1101
		4-12-60	101.4	667.1	
1N/14W-29A02 S	580.1	12-10-59	DRY		1200
		4-20-60	DRY		
1N/14W-30B01 S	601.2	12-10-59	DRY		1200
		4-20-60	DRY		
1N/14W-30C01 S	593.8	7-15-59	40.7	553.1	1200
		8-13-59	41.0	552.8	
		9-15-59	41.4	552.4	
		10-16-59	41.3	552.5	
		11-19-59	42.2	551.6	
		12-23-59	42.4	551.4	
		1-22-60	42.6	551.2	
		2-19-60	42.8	551.0	
		3-16-60	DRY		
		4-14-60	DRY		
		5-20-60	DRY		
1N/15W-01K01 S	734.7	12-04-59	178.2	556.5	1200
		4-20-60	176.4	558.3	
1N/15W-01Q02 S	721.8	12-04-59	168.2	553.6	1200

State Well Number	R P Elev., in feet	Date	Dist. R.P. to Water Surface, in feet	Water Surface Elev., in feet	Agency Supplying Data
SAN FERNANDO VALLEY					41200
SAN FERNANDO BASIN			41201		
1N/15W-01Q02 S	721.8	4-20-60	168.3	553.5	1200
1N/15W-01Q03 S	721.0	12-04-59	170.4	550.6	1200
		4-20-60	168.3	552.7	
1N/15W-02Q01 S	714.2	12-04-59	140.7	573.5	1200
		4-20-60	139.1	575.1	
1N/15W-02R01 S	725.7	12-04-59	157.7	568.0	1200
		4-20-60	157.3	568.4	
1N/15W-04N01 S	735.7	7-14-59	DRY		1200
		8-06-59	DRY		
		9-03-59	DRY		
		10-14-59	DRY		
		11-17-59	DRY		
		12-16-59	DRY		
		1-08-60	DRY		
		2-03-60	DRY		
		3-10-60	DRY		
		4-05-60	53.9	681.8	1101
		4-06-60	DRY		1200
		4-19-60	54.1	681.6	1101
		5-03-60	54.5	681.2	
1N/15W-04R01 S	732.6	7-14-59	134.6	598.0	1200
		8-06-59	135.6	597.0	
		9-03-59	136.4	596.2	
		10-14-59	135.5	597.1	
		11-17-59	136.1	596.5	
		12-16-59	135.9	596.7	
		1-12-60	135.6	597.0	
		2-03-60	135.7	596.9	
		3-10-60	135.8	596.8	
		4-06-60	136.6	596.0	
		5-04-60	137.0	595.6	
		6-08-60	138.3	594.3	
1N/15W-06N01 S	743.3	7-15-59	71.5	671.8	1200
		8-06-59	80.6	662.7	
		9-03-59	89.0	654.3	
		10-14-59	96.8	646.5	
		11-17-59	100.9	642.4	
		12-16-59	103.3	640.0	
		1-08-60	106.5	636.8	
		2-03-60	106.0	637.3	

* Questionable Measurement
** Approximate Reference Point Elevation

GROUND WATER LEVELS AT WELLS

State Well Number	R.P. Elev., in feet	Date	Dist. R.P. to Water Surface, in feet	Water Surface Elev., in feet	Agency Supplying Data
SAN FERNANDO VALLEY					41200
SAN FERNANDO BASIN			41201		
1N/15W-06N01 S CONT.	743.3	3-10-60	107.2	636.1	1200
		4-06-60	108.1	635.2	
1N/15W-06P01 S	741.6	12-02-59	92.0	649.6	1200
		4-07-60	93.2	648.4	
1N/15W-07E01 S	724.6	7-15-59	66.1	658.5	1200
		8-06-59	66.6	658.0	
		9-03-59	66.9	657.7	
		10-14-59	67.3	657.3	
		11-17-59	67.6	657.0	
		12-16-59	68.2	656.4	
		1-08-60	68.2	656.4	
		2-04-60	67.9	656.7	
		3-10-60	68.7	655.9	
		4-07-60	69.6	655.0	
1N/15W-07F02 S	719.0	12-03-59	77.4	641.6	1200
		4-07-60	79.0	640.0	
1N/15W-08R01 S	700.8	7-14-59	66.6	634.2	1200
	700.5	10-14-59	74.0	626.5	
		11-17-59	75.8	624.7	
		12-16-59	72.4	628.1	
		1-12-60	71.6	628.9	
		2-03-60	71.7	628.8	
		3-10-60	71.9	628.6	
		4-06-60	72.1	628.4	
1N/15W-09Q02 S	696.2	7-06-59	71.4	624.8	1101
		8-11-59	73.6	622.6	
	693.4	9-16-59	74.7	618.7	
		10-05-59	76.8	616.6	
		11-04-59	74.5	618.9	
		12-14-59	73.1	620.3	
		1-06-60	73.3	620.1	
	693.3	2-03-60	73.5	619.8	
		3-07-60	73.6	619.7	
		4-04-60	73.9	619.4	
		5-04-60	74.3	619.0	
1N/15W-09R02 S	689.8	7-10-59	60.9	628.9	1200
		8-06-59	61.1	628.7	
		9-03-59	60.3	629.5	
		10-08-59	60.6	629.2	
		11-06-59	60.9	628.9	

State Well Number	R.P. Elev., in feet	Date	Dist. R.P. to Water Surface, in feet	Water Surface Elev., in feet	Agency Supplying Data
SAN FERNANDO VALLEY					41200
SAN FERNANDO BASIN			41201		
1N/15W-09R02 S CONT.	689.8	12-11-59	61.4	628.4	1200
		1-07-60	61.3	628.5	
		2-04-60	60.9	628.9	
		3-09-60	61.0	628.8	
		4-08-60	61.1	628.7	
1N/15W-10H02 S	707.2	7-10-59	129.1	578.1	1200
		8-06-59	130.7	576.5	
		9-03-59	131.6	575.6	
		10-08-59	128.0	579.2	
		11-06-59	127.9	579.3	
		12-11-59	128.2	579.0	
		1-07-60	127.3	579.9	
		2-04-60	127.3	579.9	
		3-06-60	126.1	581.1	
		4-11-60	128.2	579.0	
		4-13-60	128.9	578.3	1101
1N/15W-11L01 S	691.1	12-03-59	117.1	574.0	1200
		4-14-60	116.3	574.8	
1N/15W-14E01 S	672.4	12-09-59	91.6	580.8	1200
		4-14-60	91.5	580.9	
1N/15W-14J01 S	668.2	7-14-59	101.0	567.2	1200
		8-11-59	102.9	565.3	
		9-08-59	101.7	566.5	
		10-13-59	100.1	568.1	
		11-10-59	99.1	569.1	
		12-15-59	100.2	568.0	
		1-12-60	98.0	570.2	
		2-09-60	97.3	570.9	
		3-15-60	97.4	570.8	
		4-12-60	99.4	568.8	
1N/15W-15A02 S	679.3	7-14-59	100.0	579.3	1200
		8-11-59	101.5	577.8	
		9-08-59	99.9	579.4	
		10-13-59	98.9	580.4	
		11-10-59	98.4	580.9	
		12-15-59	99.3	580.0	
		1-12-60	97.9	581.4	
		2-09-60	97.5	581.8	
		3-15-60	97.6	581.7	
		4-12-60	99.1	580.2	
1N/15W-15J02 S	667.4	12-03-59	80.9	586.5	1200

* Questionable Measurement
** Approximate Reference Point Elevation

GROUND WATER LEVELS AT WELLS

State Well Number	R.P. Elev., in feet	Date	Dist. R.P. to Water Surface, in feet	Water Surface Elev., in feet	Agency Supplying Data
SAN FERNANDO VALLEY					41200
SAN FERNANDO BASIN			41201		
1N/15W-15J02 S	667.4	4-14-60	81.0	586.4	1200
1N/15W-15R01 S	659.3	11-23-59	DRY		1101
		4-12-60	DRY		
1N/15W-16E01 S	690.0	7-06-59	38.4	651.6	1101
		8-11-59	38.8	651.2	
		9-16-59	39.2	650.8	
		10-05-59	39.1	650.9	
		11-09-59	DRY		
		11-23-59	DRY		
		12-14-59	DRY		
		1-06-60	DRY		
		2-03-60	DRY		
		3-07-60	DRY		
		4-04-60	DRY		
		5-04-60	DRY		
1N/15W-16G01 S	679.9	7-07-59	48.7	631.2	1101
		8-04-59	48.7	631.2	
		9-08-59	50.1	629.8	
		10-14-59	51.0	628.9	
		11-10-59	51.5	628.4	
		12-09-59	52.1	627.8	
		12-09-59	51.8	628.1	1200
		12-09-59	51.8	628.1	
		1-05-60	52.5	627.4	1101
		2-02-60	52.8	627.1	
		3-08-60	53.2	626.7	
		4-13-60	54.0	625.9	1200
		4-13-60	54.0	625.9	
1N/15W-16H01 S	678.2	12-03-59	73.7	604.5	1200
		4-14-60	73.8	604.4	
1N/15W-16H04 S	678.2	12-03-59	77.3	600.9	1200
		4-14-60	78.0	600.2	
1N/15W-17N02 S	688.0	12-09-59	DRY		1101
		4-12-60	DRY		
1N/15W-18N01 S	722.9	7-15-59	12.5	710.4	1200
		8-06-59	12.6	710.3	
		9-03-59	12.8	710.1	
		10-14-59	12.9	710.0	
		11-17-59	13.1	709.8	

State Well Number	R.P. Elev., in feet	Date	Dist. R.P. to Water Surface, in feet	Water Surface Elev., in feet	Agency Supplying Data
SAN FERNANDO VALLEY					41200
SAN FERNANDO BASIN			41201		
1N/15W-18N01 S CONT.	722.9	12-16-59	13.2	709.7	1200
		1-08-60	13.3	709.6	
		2-04-60	13.3	709.6	
		3-10-60	13.4	709.5	
		4-07-60	13.5	709.4	
1N/15W-21A02 S	659.3	7-10-59	49.7	609.6	1200
		8-06-59	50.6	608.7	
		9-03-59	51.2	608.1	
		10-08-59	50.5	608.8	
		11-06-59	50.8	608.5	
		12-11-59	51.2	608.1	
		1-07-60	50.8	608.5	
		2-04-60	50.6	608.7	
		3-09-60	50.7	608.6	
		4-08-60	51.4	607.9	
		5-05-60	51.7	607.6	
		6-09-60	53.1	606.2	
1N/15W-22P01 S	659.6	7-06-59	25.7	633.9	1101
		8-11-59	25.8	633.8	
		9-16-59	25.9	633.7	
		10-05-59	26.0	633.6	
		11-09-59	DRY		
		11-23-59	DRY		
		12-14-59	DRY		
		1-06-60	DRY		
		2-03-60	DRY		
		3-07-60	DRY		
		4-04-60	DRY		
		5-04-60	DRY		
1N/15W-23A01 S	652.1	12-03-59	84.6	567.5	1200
		4-14-60	83.6	568.5	
1N/15W-23D01 S	651.9	7-06-59	62.9	589.0	1101
		8-11-59	64.8	587.1	
		9-16-59	65.1	586.8	
		10-05-59	65.3	586.6	
		11-09-59	65.6	586.3	
		11-23-59	65.1	586.8	
		12-14-59	65.1	586.8	
		1-06-60	64.4	587.5	
		2-03-60	63.8	588.1	
		3-07-60	63.2	588.7	
		4-04-60	64.3	587.6	

* Questionable Measurement
** Approximate Reference Point Elevation

GROUND WATER LEVELS AT WELLS

State Well Number	R.P. Elev., in feet	Date	Dist. R.P. to Water Surface, in feet	Water Surface Elev., in feet	Agency Supplying Data
SAN FERNANDO VALLEY					41200
SAN FERNANDO BASIN			41201		
1N/15W-23D01 S	651.9	5-04-60	64.9	587.0	1101
1N/15W-23D03 S	651.4	7-10-59	59.3	592.1	1200
		8-06-59	60.5	590.9	
		9-03-59	60.7	590.7	
		10-08-59	59.8	591.6	
		11-06-59	60.6	590.8	
		12-11-59	60.6	590.8	
		1-07-60	60.0	591.4	
		2-04-60	59.3	592.1	
		3-09-60	61.1	590.3	
		4-08-60	60.9	590.5	
1N/15W-23H02 S	644.0	12-03-59	DRY		1200
		4-14-60	DRY		
1N/15W-23J01 S	632.0	12-03-59	14.3	617.7	1200
		4-14-60	14.9	617.1	
1N/15W-23J02 S	632.0	12-03-59	35.4	596.6	1200
		4-14-60	35.3	596.7	
1N/15W-23L01 S	636.5	12-09-59	35.7	600.8	1200
		4-14-60	35.7	600.8	
1N/15W-24A01 S	642.2	7-15-59	79.8	562.4	1200
		8-13-59	82.0	560.2	
		9-16-59	82.6	559.6	
		10-16-59	82.3	559.9	
		11-19-59	82.7	559.5	
		12-23-59	81.1	561.1	
		1-22-60	80.9	561.3	
		2-19-60	80.8	561.4	
		3-16-60	80.8	561.4	
		4-14-60	83.3	558.9	
1N/15W-24Q01 S	617.2	7-10-59	55.6	561.6	1200
		8-06-59	56.1	561.1	
		9-03-59	56.7	560.5	
		10-08-59	57.1	560.1	
		11-06-59	57.4	559.8	
		12-10-59	57.8	559.4	
		1-07-60	57.8	559.4	
		2-04-60	56.6	560.6	
		3-09-60	57.4	559.8	
		4-08-60	58.0	559.2	

State Well Number	R.P. Elev., in feet	Date	Dist. R.P. to Water Surface, in feet	Water Surface Elev., in feet	Agency Supplying Data
SAN FERNANDO VALLEY					41200
SAN FERNANDO BASIN			41201		
1N/16W-02Q01 S	728.5	10-05-59	25.8	702.7	1101
		11-09-59	20.2	708.3	
		11-24-59	21.9	706.6	
	728.7	12-02-59	22.6	706.1	1200
	728.5	12-14-59	22.6	705.9	1101
		1-06-60	22.7	705.8	
		2-03-60	21.1	707.4	
		3-07-60	22.7	705.8	
		4-04-60	25.1	703.4	
	728.7	4-07-60	25.2	703.5	1200
	728.5	4-13-60	25.5	703.0	1101
		5-04-60	25.2	703.3	
1N/16W-03G02 S	736.6	11-13-59	18.2	718.4	1101
		12-07-59	19.7	716.9	
		1-25-60	19.8	716.8	
		2-03-60	20.1	716.5	
		3-07-60	20.8	715.8	
		4-04-60	22.5	714.1	
		4-13-60	DRY		
		5-04-60	DRY		
1N/16W-03Q03 S	737.4	7-15-59	17.9	719.5	1200
		8-06-59	18.3	719.1	
		9-03-59	18.9	718.5	
		10-14-59	18.6	718.8	
		2-03-60	18.9	718.5	
		5-04-60	27.1	710.3	
1N/16W-03R01 S	732.1	7-15-59	22.7	709.4	1200
		8-06-59	23.0	709.1	
		9-03-59	23.5	708.6	
		10-15-59	23.4	708.7	
		11-19-59	25.7	706.4	
		12-16-59	24.3	707.8	
		1-08-60	26.2	705.9	
		2-03-60	23.3	708.8	
		3-10-60	26.4	705.7	
		4-06-60	31.6	700.5	
1N/16W-04R01 S	741.3	7-15-59	11.1	730.2	1200
		8-06-59	11.6	729.7	
		9-03-59	12.1	729.2	
		10-15-59	11.8	729.5	
		11-19-59	14.3	727.0	
		12-17-59	13.4	727.9	

* Questionable Measurement
** Approximate Reference Point Elevation

GROUND WATER LEVELS AT WELLS

State Well Number	R P Elev., in feet	Date	Dist. R.P. to Water Surface, in feet	Water Surface Elev., in feet	Agency Supplying Data
SAN FERNANDO VALLEY					41200
SAN FERNANDO BASIN			41201		
1N/16W-04R01 S CONT.	741.3	1-08-60	14.9*	726.4	1200
		2-04-60	11.8	729.5	
		3-10-60	16.4*	724.9	
		4-06-60	18.7*	722.6	
		5-04-60	15.8	725.5	
		6-09-60	18.1	723.2	
1N/16W-06G02 S	791.6	7-06-59	13.5	778.1	1101
	791.4	7-15-59	13.4	778.0	1200
		8-06-59	13.5	777.9	
	791.6	8-11-59	13.7	777.9	1101
		10-05-59	13.9	777.7	
	791.4	10-14-59	14.0	777.4	1200
	791.6	11-09-59	13.9	777.7	1101
	791.4	11-18-59	14.0	777.4	1200
	791.6	11-24-59	14.2	777.4	1101
		12-14-59	14.5	777.1	
	791.4	12-17-59	14.6	776.8	1200
	791.6	1-06-60	14.5	777.1	1101
	791.4	1-07-60	14.4	777.0	1200
	791.6	2-03-60	14.2	777.4	1101
	791.4	2-03-60	14.0	777.4	1200
	791.6	3-07-60	14.5	777.1	1101
		4-04-60	15.5	776.1	
	791.4	4-07-60	15.3	776.1	1200
	791.6	5-04-60	15.6	776.0	1101
	791.4	5-05-60	15.6	775.8	1200
1N/16W-06K04 S	786.5	7-06-59	14.8	771.7	1101
		8-11-59	14.9	771.6	
		9-16-59	14.9	771.6	
		10-05-59	15.0	771.5	
		11-09-59	15.1	771.4	
		11-24-59	15.1	771.4	
		12-14-59	15.3	771.2	
		1-06-60	15.3	771.2	
		2-03-60	15.3	771.2	
		3-07-60	15.2	771.3	
		4-04-60	15.2	771.3	
		4-13-60	15.2	771.3	
		5-04-60	15.2	771.3	
1N/16W-06K05 S	787.3	7-06-59	DRY		1101
		8-11-59	DRY		
		9-16-59	DRY		
		10-05-59	DRY		

State Well Number	R P Elev., in feet	Date	Dist. R.P. to Water Surface, in feet	Water Surface Elev., in feet	Agency Supplying Data
SAN FERNANDO VALLEY					41200
SAN FERNANDO BASIN			41201		
1N/16W-06K05 S CONT.	787.3	11-09-59	DRY		1101
		12-14-59	DRY		
		1-06-60	DRY		
		2-03-60	DRY		
		3-07-60	DRY		
		4-04-60	DRY		
		5-04-60	DRY		
1N/16W-06R01 S	778.5	7-15-59	16.4	762.1	1200
		8-06-59	16.5	762.0	
		9-03-59	16.6	761.9	
		10-14-59	16.6	761.9	
		11-19-59	16.4	762.1	
		12-17-59	16.5	762.0	
		1-08-60	16.3	762.2	
		2-04-60	16.2	762.3	
		3-10-60	16.2	762.3	
		4-06-60	16.4	762.1	
		5-04-60	16.5	762.0	
		6-08-60	16.6	761.9	
1N/16W-09D01 S	758.0	7-15-59	17.1	740.9	1200
		8-06-59	17.0	741.0	
		9-03-59	17.3	740.7	
		10-15-59	17.4	740.6	
		11-19-59	17.5	740.5	
		12-17-59	17.7	740.3	
		1-08-60	18.7	739.3	
		2-04-60	17.3	740.7	
		3-10-60	17.4	740.6	
		4-06-60	17.7	740.3	
		5-04-60	17.8	740.2	
		6-09-60	18.0	740.0	
1N/16W-11L02 S	729.0	7-06-59	DRY		1101
		8-11-59	DRY		
		9-16-59	DRY		
		10-05-59	DRY		
		11-09-59	DRY		
		11-24-59	DRY		
		12-14-59	DRY		
		1-06-60	DRY		
		2-03-60	DRY		
		3-07-60	DRY		
		4-04-60	DRY		
		4-12-60	DRY		

* Questionable Measurement
** Approximate Reference Point Elevation

GROUND WATER LEVELS AT WELLS

State Well Number	R.P. Elev., in feet	Date	Dist. R.P. to Water Surface, in feet	Water Surface Elev., in feet	Agency Supplying Data
SAN FERNANDO VALLEY					41200
SAN FERNANDO BASIN			41201		
1N/16W-11L02 S	729.0	5-04-60	DRY		1101
1N/16W-15F01 S	806.1	7-14-59	37.1	769.0	1200
		8-06-59	37.2	768.9	
		9-03-59	37.2	768.9	
		10-14-59	37.5	768.6	
		11-17-59	37.9	768.2	
		12-16-59	38.2	767.9	
		1-08-60	38.4	767.7	
		2-04-60	38.5	767.6	
		3-10-60	38.8	767.3	
		4-06-60	39.0	767.1	
1N/16W-18F01 S	867.8	7-14-59	24.0	843.8	1200
		8-06-59	23.9	843.9	
		9-03-59	23.8	844.0	
		10-14-59	23.7	844.1	
		11-17-59	23.6	844.2	
		12-16-59	23.6	844.2	
		1-08-60	23.4	844.4	
		2-04-60	23.1	844.7	
		3-10-60	23.1	844.7	
		4-06-60	23.2	844.6	
		5-04-60	23.1	844.7	
		6-08-60	23.1	844.7	
1N/17W-01K01 S	802.5**	12-10-59	13.5	789.0	1101
		12-14-59	11.8	790.7	
		1-06-60	12.0	790.5	
		4-13-60	11.5	791.0	
1N/17W-03E01 S	899.0	11-23-59	15.7	883.3	1101
		4-11-60	10.6	888.4	
1N/17W-03N03 S	898.5**	11-16-59	51.1	847.4	1101
		4-13-60	63.5*	835.0	
1N/17W-03P01 S	872.0**	7-06-59	27.9	844.1	1101
		10-05-59	28.8	843.2	
		11-16-59	29.0	843.0	
		11-24-59	29.0	843.0	
		4-25-60	29.2	842.8	
1N/17W-04J01 S	902.0**	11-16-59	296.9*	605.1	1101
1N/17W-10H01 S	848.8	7-14-59	32.2	816.6	1200

State Well Number	R.P. Elev., in feet	Date	Dist. R.P. to Water Surface, in feet	Water Surface Elev., in feet	Agency Supplying Data
SAN FERNANDO VALLEY					41200
SAN FERNANDO BASIN			41201		
1N/17W-10H01 S	848.8	8-06-59	32.1	816.7	1200
		9-03-59	32.0	816.8	
		10-14-59	31.7	817.1	
		11-17-59	31.1	817.7	
		12-16-59	31.0	817.8	
		1-08-60	31.0	817.8	
		2-04-60	31.0	817.8	
		3-10-60	31.0	817.8	
		4-06-60	31.0	817.8	
1N/17W-11F06 S	845.0	7-06-59	32.8	812.2	1101
	842.2	9-10-59	32.4	809.8	
		11-24-59	32.3	809.9	
		4-13-60	32.3	809.9	
1N/17W-11G04 S	833.5**	7-06-59	29.1	804.4	1101
		11-24-59	28.6	804.9	
		4-13-60	28.3	805.2	
1N/17W-12N01 S	843.6	7-14-59	30.3	813.3	1200
		8-06-59	30.3	813.3	
		9-03-59	30.2	813.4	
		10-14-59	30.3	813.3	
		11-17-59	30.4	813.2	
		12-16-59	30.4	813.2	
		1-08-60	30.3	813.3	
		2-04-60	29.9	813.7	
		3-10-60	29.8	813.8	
		4-06-60	29.8	813.8	
		5-04-60	29.7	813.9	
		6-08-60	29.7	813.9	
1N/17W-13L01 S	872.1	11-24-59	14.3	857.8	1101
		4-13-60	12.0	860.1	
1N/17W-22F01 S	952.9	11-24-59	DRY		1101
		4-13-60	DRY		
2N/14W-18A01 S	1003.4	9-01-59	56.6	946.8	1101
		11-24-59	58.0	945.4	
		3-01-60	53.5	949.9	
		4-12-60	54.6	948.8	
2N/14W-18J01 S	931.9	9-01-59	DRY		1101
		11-25-59	DRY		
		3-02-60	DRY		

* Questionable Measurement
** Approximate Reference Point Elevation

GROUND WATER LEVELS AT WELLS

State Well Number	R.P. Elev., in feet	Date	Dist. R.P. to Water Surface, in feet	Water Surface Elev., in feet	Agency Supplying Data
SAN FERNANDO VALLEY					41200
SAN FERNANDO BASIN			41201		
2N/14W-18J01 S	931.9	4-13-60	DRY		1101
2N/14W-18N01 S	948.9	9-01-59	222.7*	726.2	1101
		11-24-59	222.0*	726.9	
		3-02-60	226.1*	722.8	
		4-12-60	222.0*	726.9	
2N/14W-19M01 S	898.2	9-02-59	DRY		1101
		11-25-59	DRY		
		3-02-60	DRY		
		4-13-60	DRY		
2N/14W-19M02 S	906.1	7-09-59	244.9	661.2	1200
		7-09-59	244.9	661.2	
		8-11-59	253.5	652.6	1101
		8-12-59	247.5	658.6	1200
		8-12-59	247.5	658.6	
		9-01-59	249.2	656.9	1101
		9-08-59	249.4	656.7	1200
		9-08-59	249.4	656.7	
		10-04-59	252.5	653.6	
		10-04-59	252.5	653.6	
		10-05-59	252.2	653.9	1101
		11-09-59	255.7	650.4	
		11-13-59	255.9	650.2	1200
		11-13-59	255.9	650.2	
		11-25-59	257.0	649.1	1101
		12-10-59	258.7	647.4	1200
		12-10-59	258.7	647.4	
		12-15-59	259.2	646.9	1101
		1-05-60	267.1	639.0	
		1-08-60	261.2	644.9	1200
		1-08-60	261.2	644.9	
		2-05-60	263.7	642.4	
		2-05-60	263.7	642.4	
		3-02-60	270.0*	636.1	1101
		3-11-60	266.1	640.0	1200
		3-11-60	266.1	640.0	
		4-07-60	267.7	638.4	
		4-07-60	267.7	638.4	
		4-13-60	268.0*	638.1	1101
		5-02-60	269.0*	637.1	
		5-06-60	266.4	639.7	1200
		5-06-60	266.4	639.7	
		6-10-60	271.1	635.0	
		6-10-60	271.1	635.0	

State Well Number	R.P. Elev., in feet	Date	Dist. R.P. to Water Surface, in feet	Water Surface Elev., in feet	Agency Supplying Data
SAN FERNANDO VALLEY					41200
SAN FERNANDO BASIN			41201		
2N/14W-19Q01 S	783.4	9-06-59	132.9	650.5	1101
		12-13-59	141.7	641.7	
		4-18-60	122.0*	661.4	
2N/14W-22P01 S	1062.6	7-09-59	72.1	990.5	1200
		8-11-59	72.3	990.3	
		9-04-59	72.3	990.3	
		10-08-59	72.4	990.2	
		11-13-59	72.7	989.9	
		12-10-59	72.9	989.7	
		1-07-60	73.1	989.5	
		2-04-60	73.4	989.2	
		3-10-60	73.7	988.9	
		4-07-60	74.0	988.6	
		5-05-60	74.2	988.4	
		6-10-60	74.5	988.1	
2N/14W-30A01 S	890.3	9-06-59	244.0	646.3	1101
	889.9	12-05-59	259.8	630.1	1200
	890.3	12-13-59	253.0	637.3	1101
	889.9	4-23-60	263.9	626.0	1200
	890.3	4-24-60	263.5	626.8	1101
2N/14W-30A03 S	881.5	9-06-59	247.4	634.1	1101
		12-05-59	259.0	622.5	1200
		12-13-59	260.1	621.4	1101
		4-23-60	260.5	621.0	1200
		4-24-60	260.1	621.4	1101
2N/14W-30P01 S	833.3	7-09-59	DRY		1200
		8-11-59	DRY		
		9-04-59	DRY		
		10-08-59	DRY		
		11-13-59	DRY		
		12-10-59	DRY		
2N/15W-09G01 S	987.0	11-24-59	294.7	692.3	1101
		4-13-60	295.0	692.0	
2N/15W-15C01 S	966.8	7-03-59	299.8	667.0	1101
		7-07-59	85.4*	881.4	
		7-14-59	262.5*	704.3	
		7-24-59	284.5	682.3	
		7-31-59	285.9	680.9	
		8-11-59	286.4	680.4	
		11-23-59	257.8*	709.0	

* Questionable Measurement

** Approximate Reference Point Elevation

GROUND WATER LEVELS AT WELLS

State Well Number	R.P. Elev., in feet	Date	Dist. R.P. to Water Surface, in feet	Water Surface Elev., in feet	Agency Supplying Data
SAN FERNANDO VALLEY					41200
SAN FERNANDO BASIN			41201		
2N/15W-15C01 S CONT.	966.8	12-15-59	286.2	680.6	1101
		1-05-60	286.6	680.2	
		2-03-60	286.5	680.3	
		3-01-60	287.0	679.8	
		4-12-60	284.0	682.8	
		5-02-60	286.5	680.3	
2N/15W-16J01 S	924.5	7-03-59	231.9	692.6	1101
		8-11-59	234.4	690.1	
		9-01-59	235.5	689.0	
		10-05-59	236.8	687.7	
		11-09-59	238.0	686.5	
		11-23-59	239.1	685.4	
		12-15-59	239.4	685.1	
		1-05-60	239.7	684.8	
		2-02-60	240.9	683.6	
		3-01-60	241.2	683.3	
		4-12-60	240.6	683.9	
		5-02-60	240.4	684.1	
2N/15W-16R01 S	904.0**	7-03-59	250.3	653.7	1101
		11-23-59	271.9	632.1	
		12-15-59	272.5	631.5	
		1-05-60	272.4	631.6	
		2-02-60	271.5	632.5	
		3-01-60	271.3	632.7	
		4-12-60	269.7	634.3	
		5-02-60	267.2	636.8	
2N/15W-16R02 S	905.0**	11-23-59	137.2	767.8	1101
		1-05-60	137.4	767.6	
		2-02-60	137.3	767.7	
		3-01-60	137.5	767.5	
		5-02-60	137.9	767.1	
2N/15W-16R03 S	904.0	11-23-59	DRY		1101
		1-05-60	DRY		
		2-02-60	DRY		
		3-01-60	DRY		
		5-02-60	DRY		
2N/15W-21D01 S	878.6	7-01-59	263.8	614.8	1101
	879.0	7-15-59	264.1	614.9	1200
		8-06-59	264.7	614.3	
	878.6	8-11-59	265.0	613.6	1101
		9-01-59	265.5	613.1	

State Well Number	R.P. Elev., in feet	Date	Dist. R.P. to Water Surface, in feet	Water Surface Elev., in feet	Agency Supplying Data
SAN FERNANDO VALLEY					41200
SAN FERNANDO BASIN			41201		
2N/15W-21D01 S CONT.	879.0	9-04-59	265.6	613.4	1200
	878.6	10-05-59	266.6	612.0	1101
	879.0	10-08-59	266.5	612.5	1200
	878.6	11-09-59	267.3	611.3	1101
	879.0	11-18-59	267.5	611.5	1200
	878.6	11-25-59	267.7	610.9	1101
		12-14-59	268.2	610.4	
	879.0	12-16-59	268.3	610.7	1200
	878.6	1-05-60	268.9	609.7	1101
	879.0	1-08-60	268.5	610.5	1200
	878.6	2-03-60	269.2	609.4	1101
	879.0	2-03-60	269.3	609.7	1200
	878.6	3-02-60	269.6	609.0	1101
	879.0	3-09-60	269.5	609.5	1200
		4-06-60	270.1	608.9	
	878.6	4-12-60	270.2	608.4	1101
		5-02-60	270.5	608.1	
	879.0	5-04-60	270.8	608.2	1200
		6-09-60	271.4	607.6	
2N/15W-22C01 S	903.0	7-09-59	297.7	605.3	1200
		8-07-59	298.7	604.3	
		9-03-59	299.7	603.3	
		10-08-59	300.4	602.6	
		11-13-59	301.2	601.8	
		12-11-59	302.1	600.9	
		1-07-60	302.2	600.8	
		2-04-60	302.8	600.2	
		3-09-60	302.7	600.3	
		4-07-60	302.9	600.1	
		5-05-60	304.1	598.9	
		6-09-60	304.8	598.2	
2N/15W-24B01 S	910.7	9-01-59	DRY		1101
		11-25-59	DRY		
		3-02-60	DRY		
		4-13-60	DRY		
2N/15W-24H01 S	919.0	7-03-59	249.7	669.3	1101
		8-11-59	255.3	663.7	
		9-01-59	247.6	671.4	
		10-05-59	250.9	668.1	
		11-09-59	258.6	660.4	
		11-25-59	257.1	661.9	
		12-15-59	259.8	659.2	
		1-05-60	261.6	657.4	

* Questionable Measurement
** Approximate Reference Point Elevation

GROUND WATER LEVELS AT WELLS

State Well Number	R P Elev. in feet	Date	Dist. R.P. to Water Surface, in feet	Water Surface Elev., in feet	Agency Supplying Data
SAN FERNANDO VALLEY					41200
SAN FERNANDO BASIN			41201		
2N/15W-24H01 S CONT.	919.0	2-03-60	264.2	654.8	1101
		3-02-60	267.6	651.4	
		4-13-60	260.0	659.0	
		5-02-60	264.0	655.0	
2N/15W-24K01 S	888.8	7-09-59	300.6	588.2	1200
		8-12-59	304.0*	584.8	
		9-04-59	304.0*	584.8	
		10-08-59	305.0*	583.8	
		11-13-59	306.5*	582.3	
		12-10-59	307.5*	581.3	
		1-08-60	309.0*	579.8	
		2-05-60	309.0*	579.8	
		3-11-60	308.5*	580.3	
		4-07-60	308.5*	580.3	
		5-06-60	309.0*	579.8	
		6-10-60	310.0*	578.8	
2N/15W-25C01 S	859.2	7-09-59	272.6	586.6	1200
		8-12-59	274.3	584.9	
		9-04-59	275.2	584.0	
		10-08-59	276.8	582.4	
		11-13-59	277.3	581.9	
		12-10-59	278.1	581.1	
		1-08-60	278.2	581.0	
		2-04-60	278.5	580.7	
		3-11-60	278.5	580.7	
		4-07-60	278.8	580.4	
		5-06-60	279.4	579.8	
		6-10-60	280.2	579.0	
2N/15W-25P01 S	818.1	7-14-59	240.5	577.6	1200
		8-11-59	242.2	575.9	
		9-08-59	243.7	574.4	
		10-13-59	244.5	573.6	
		11-10-59	245.1	573.0	
		12-15-59	245.5	572.6	
		1-12-60	245.4	572.7	
		2-09-60	245.0	573.1	
		3-15-60	244.8	573.3	
		4-12-60	245.2	572.9	
		5-10-60	245.5	572.6	
		6-14-60	246.7	571.4	
2N/15W-26G01 S	835.0	11-25-59	DRY		1101
		4-13-60	DRY		

State Well Number	R P Elev. in feet	Date	Dist. R.P. to Water Surface, in feet	Water Surface Elev., in feet	Agency Supplying Data
SAN FERNANDO VALLEY					41200
SAN FERNANDO BASIN			41201		
2N/15W-27J01 S	819.2	7-09-59	226.1	593.1	1200
		8-07-59	227.2	592.0	
		9-03-59	228.2	591.0	
		10-08-59	228.3	590.9	
		11-13-59	229.1	590.1	
		12-11-59	229.6	589.6	
		1-07-60	229.5	589.7	
		2-04-60	229.8	589.4	
		3-09-60	229.7	589.5	
		4-07-60	230.5	588.7	
		5-05-60	231.0	588.2	
		6-09-60	231.9	587.3	
2N/15W-28C01 S	838.0	11-23-59	218.9	619.1	1101
		12-14-59	220.5*	617.5	
		1-05-60	221.0*	617.0	
		2-02-60	221.5*	616.5	
		3-01-60	221.9	616.1	
		4-12-60	221.5	616.5	
		5-02-60	228.5	609.5	
2N/15W-33A01 S	793.3	9-01-59	DRY		1101
2N/15W-33D01 S	796.2	7-15-59	165.1	631.1	1200
		8-06-59	165.4	630.8	
		9-04-59	165.9	630.3	
		10-08-59	166.3	629.9	
		11-19-59	166.8	629.4	
		12-16-59	167.3	628.9	
		1-07-60	167.6	628.6	
		2-04-60	167.8	628.4	
		3-09-60	168.2	628.0	
		4-06-60	168.7	627.5	
		5-04-60	169.1	627.1	
		6-08-60	169.5	626.7	
2N/16W-07Q01 S	1017.0	11-23-59	46.4	970.6	1101
		4-11-60	47.2	969.8	
2N/16W-17C01 S	997.3	7-15-59	77.9	919.4	1200
	997.0**	7-28-59	78.0	919.0	1101
	997.3	8-06-59	77.8	919.5	1200
		9-04-59	77.9	919.4	
		10-08-59	78.0	919.3	
		11-18-59	78.2	919.1	
	997.0**	11-23-59	78.3	918.7	1101

* Questionable Measurement
** Approximate Reference Point Elevation

GROUND WATER LEVELS AT WELLS

State Well Number	R.P. Elev., in feet	Date	Dist. R.P. to Water Surface, in feet	Water Surface Elev., in feet	Agency Supplying Data
SAN FERNANDO VALLEY					41200
SAN FERNANDO BASIN			41201		
2N/16W-17C01 S	997.3	12-16-59	78.3	919.0	1200
CONT.		1-07-60	78.3	919.0	
		2-03-60	78.5	918.8	
		3-09-60	78.7	918.6	
		4-06-60	79.0	918.3	
	997.0**	4-11-60	79.0	918.0	1101
	997.3	5-04-60	79.2	918.1	1200
		6-09-60	79.4	917.9	
2N/16W-20D01 S	933.0	11-23-59	96.9	836.1	1101
		4-12-60	90.5	842.5	
2N/16W-20R01 S	868.0	7-01-59	53.4	814.6	1101
	868.1	7-15-59	53.2	814.9	1200
		8-06-59	53.4	814.7	
	868.0	8-11-59	53.4	814.6	1101
		9-01-59	53.7	814.3	
	868.1	9-04-59	53.6	814.5	1200
	868.0	10-05-59	53.5	814.5	1101
	868.1	10-08-59	53.5	814.6	1200
	868.0	11-09-59	53.8	814.2	1101
	868.1	11-18-59	53.9	814.2	1200
	868.0	11-24-59	54.0	814.0	1101
		12-14-59	54.2	813.8	
	868.1	12-16-59	54.1	814.0	1200
	868.0	1-05-60	54.2	813.8	1101
	868.1	1-07-60	54.2	813.9	1200
	868.0	2-02-60	54.0	814.0	1101
	868.1	2-03-60	54.1	814.0	1200
	868.0	3-01-60	54.3	813.7	1101
	868.1	3-09-60	54.4	813.7	1200
		4-06-60	54.8	813.3	
	868.0	4-12-60	54.9	813.1	1101
		5-02-60	55.0	813.0	
	868.1	5-04-60	55.0	813.1	1200
		6-09-60	55.5	812.6	
2N/16W-21B01 S	914.6	7-15-59	93.5	821.1	1200
		8-06-59	93.9	820.7	
		9-04-59	93.6	821.0	
		10-08-59	93.7	820.9	
		11-18-59	93.8	820.8	
		12-16-59	93.1	821.5	
		1-07-60	93.3	821.3	
		2-03-60	92.8	821.8	
		3-09-60	92.7	821.9	

State Well Number	R.P. Elev., in feet	Date	Dist. R.P. to Water Surface, in feet	Water Surface Elev., in feet	Agency Supplying Data
SAN FERNANDO VALLEY					41200
SAN FERNANDO BASIN			41201		
2N/16W-21B01 S	914.6	4-06-60	93.0	821.6	1200
CONT.		5-04-60	93.3	821.3	
		6-09-60	94.0	820.6	
2N/16W-21L01 S	871.1	12-02-59	62.0	809.1	1200
		4-07-60	60.9	810.2	
2N/16W-22K01 S	850.9	7-15-59	25.7	825.2	1200
		8-06-59	25.4	825.5	
		9-04-59	25.6	825.3	
		10-08-59	25.3	825.6	
		11-18-59	25.1	825.8	
		12-16-59	25.2	825.7	
		1-07-60	25.4	825.5	
		2-03-60	25.4	825.5	
		3-09-60	25.8	825.1	
		4-06-60	26.1	824.8	
		5-04-60	26.4	824.5	
		6-09-60	26.9	824.0	
2N/16W-25P01 S	781.3	7-15-59	59.3	722.0	1200
		8-06-59	59.4	721.9	
		9-03-59	59.5	721.8	
		10-08-59	59.5	721.8	
		11-18-59	59.7	721.6	
		12-16-59	59.7	721.6	
		1-07-60	59.8	721.5	
		2-03-60	60.0	721.3	
		3-09-60	59.9	721.4	
		4-06-60	60.1	721.2	
		5-04-60	60.2	721.1	
		6-09-60	60.4	720.9	
2N/16W-27F01 S	795.0**	12-07-59	12.6	782.4	1101
		1-27-60	12.0	783.0	
		2-09-60	11.9	783.1	
		3-01-60	10.6	784.4	
		4-12-60	11.5	783.5	
		5-02-60	11.5	783.5	
2N/16W-27G01 S	814.0	9-01-59	DRY		1101
		11-24-59	DRY		
		3-01-60	DRY		
		4-13-60	DRY		
2N/16W-27H01 S	805.1	11-24-59	7.8	797.3	1101

* Questionable Measurement

** Approximate Reference Point Elevation

State Well Number	R.P. Elev., in feet	Date	Dist. R.P. to Water Surface, in feet	Water Surface Elev., in feet	Agency Supplying Data
SAN FERNANDO VALLEY					41200
SAN FERNANDO BASIN			41201		
2N/16W-27H01 S	805.1	4-12-60	8.7	796.4	1101
2N/16W-27K01 S	791.2	11-24-59	17.2	774.0	1101
		4-12-60	18.4	772.8	
2N/16W-28B01 S	830.0	12-02-59	18.0	812.0	1200
		4-07-60	18.7	811.3	
2N/16W-28B02 S	830.9	12-02-59	21.4	809.5	1200
		4-07-60	20.8	810.1	
2N/16W-29C01 S	879.6	11-25-59	62.9	816.7	1200
		4-07-60	63.8	815.8	
2N/16W-34G01 S	759.5	11-24-59	FLOW		1101
		4-12-60	FLOW		
2N/17W-13A01 S	973.1**	11-24-59	14.6	958.5	1101
		4-12-60	13.3	959.8	
2N/17W-13H01 S	960.3	7-15-59	7.0	953.3	1200
		8-06-59	7.1	953.2	
		9-04-59	7.4	952.9	
		10-08-59	7.6	952.7	
		11-18-59	7.6	952.7	
		12-16-59	7.5	952.8	
		1-07-60	7.7	952.6	
		2-03-60	5.6	954.7	
		3-09-60	6.6	953.7	
		4-06-60	6.8	953.5	
2N/17W-13H02 S	960.9	11-24-59	11.4	949.5	1101
		4-11-60	9.2	951.7	
2N/17W-13K01 S	959.4	7-01-59	12.9	946.5	1101
		8-11-59	13.3	946.1	
		9-01-59	13.5	945.9	
		10-05-59	13.7	945.7	
		11-09-59	13.8	945.6	
		11-24-59	13.5	945.9	
		12-14-59	13.6	945.8	
		1-05-60	13.3	946.1	
		2-02-60	11.8	947.6	
		3-01-60	11.4	948.0	
		4-11-60	11.6	947.8	
		5-02-60	11.7	947.7	

State Well Number	R.P. Elev., in feet	Date	Dist. R.P. to Water Surface, in feet	Water Surface Elev., in feet	Agency Supplying Data
SAN FERNANDO VALLEY					41200
SAN FERNANDO BASIN			41201		
2N/17W-13L01 S	946.3	11-24-59	118.8	827.5	1101
		4-12-60	84.0	862.3	
2N/17W-34M01 S	1073.0	4-11-60	53.8	1019.2	1101
2N/17W-34N01 S	1050.0**	11-23-59	98.7	951.3	1101
		4-11-60	99.0	951.0	
2N/17W-34P01 S	960.0	11-23-59	10.4	949.6	1101
		4-11-60	25.8	934.2	
BULL CANYON BASIN			41202		
2N/16W-02G01 S	1242.5	11-23-59	126.1	1116.4	1101
		4-11-60	125.8	1116.7	
SYLMAR BASIN			41203		
3N/15W-15G01 S	1502.3	11-20-59	208.2	1294.1	1200
		4-22-60	207.1	1295.2	
3N/15W-20R01 S	1429.4**	7-03-59	120.6	1308.8	1101
		8-11-59	122.9	1306.5	
		9-01-59	121.6	1307.8	
		10-05-59	115.8	1313.6	
		12-13-59	132.4	1297.0	
		1-05-60	123.0	1306.4	
		2-03-60	117.3	1312.1	
		3-01-60	118.4	1311.0	
		4-11-60	116.1	1313.3	
		5-02-60	111.4	1318.0	
3N/15W-26G01 S	1423.0	11-24-59	233.4	1189.6	1101
		4-11-60	234.6	1188.4	
3N/15W-32B01 S	1229.0	4-11-60	64.5	1164.5	1101
3N/15W-33E01 S	1190.3	7-09-59	70.2	1120.1	1200
		8-07-59	72.7	1117.6	
		9-03-59	74.1	1116.2	
		10-08-59	75.0	1115.3	
		11-13-59	74.1	1116.2	
		12-11-59	74.9	1115.4	
		1-07-60	73.9	1116.4	
		2-04-60	71.7	1118.6	
		3-09-60	72.1	1118.2	

* Questionable Measurement
** Approximate Reference Point Elevation

GROUND WATER LEVELS AT WELLS

State Well Number	R.P. Elev., in feet	Date	Dist. R.P. to Water Surface, in feet	Water Surface Elev., in feet	Agency Supplying Data
SAN FERNANDO VALLEY					41200
SYLMAR BASIN			41203		
3N/15W-33E01 S CONT.	1190.3	4-07-60	72.6	1117.7	1200
		5-05-60	72.7	1117.6	
		6-09-60	73.8	1116.5	
3N/15W-34B01 S	1224.0	11-23-59	119.5*	1104.5	1101
		4-11-60	115.6	1108.4	
3N/15W-34C01 S	1237.2	11-23-59	138.8	1098.4	1101
		4-11-60	144.9	1092.3	
3N/15W-34H01 S	1214.0	11-23-59	97.2	1116.8	1101
		4-11-60	86.9	1127.1	
3N/15W-34K02 S	1149.9	7-07-59	47.2	1102.7	1200
		8-09-59	48.6	1101.3	
		9-03-59	49.6	1100.3	
		10-08-59	51.1	1098.8	
		11-13-59	49.8	1100.1	
		12-11-59	49.3	1100.6	
		1-07-60	47.6	1102.3	
		2-04-60	45.9	1104.0	
		3-09-60	45.3	1104.6	
		4-07-60	46.4	1103.5	
		5-05-60	47.0	1102.9	
		6-09-60	48.6	1101.3	
3N/15W-34K03 S	1150.9	12-03-59	50.8	1100.1	1200
3N/15W-34P01 S	1136.8**	7-28-59	35.6	1101.2	1101
		9-01-59	39.5	1097.3	
		10-05-59	42.2	1094.6	
		11-09-59	39.6	1097.2	
		11-23-59	41.1	1095.7	
	1130.7**	11-23-59	35.0*	1095.7	
	1129.9	12-03-59	33.6	1096.3	1200
	1136.8**	12-15-59	40.0	1096.8	1101
		1-05-60	36.6	1100.2	
		2-03-60	32.9	1103.9	
		3-01-60	33.4	1103.4	
	1130.7**	4-11-60	27.8	1102.9	
	1136.8**	4-11-60	37.1	1099.7	
	1129.9	4-21-60	31.0	1098.9	1200
	1136.8**	5-02-60	37.4	1099.4	1101
3N/15W-34P06 S	1130.0	7-03-59	29.9	1100.1	1101
		8-11-59	34.4	1095.6	

State Well Number	R.P. Elev., in feet	Date	Dist. R.P. to Water Surface, in feet	Water Surface Elev., in feet	Agency Supplying Data
SAN FERNANDO VALLEY					41200
SYLMAR BASIN			41203		
3N/15W-34P06 S CONT.	1130.0	9-01-59	45.2*	1084.8	1101
		10-05-59	38.7	1091.3	
		11-09-59	42.3*	1087.7	
		12-15-59	35.9	1094.1	
		1-05-60	29.6	1100.4	
		2-03-60	25.9	1104.1	
		3-01-60	38.5	1091.5	
		5-02-60	34.1	1095.9	
3N/15W-34P07 S	1125.0	11-23-59	30.1*	1094.9	1101
		4-11-60	25.5	1099.5	
3N/15W-36C01 S	1281.8	12-03-59	42.3	1239.5	1200
		4-21-60	44.6	1237.2	
3N/15W-36E01 S	1229.6	7-01-59	26.5	1203.1	1101
		7-09-59	26.6	1203.0	
		7-09-59	26.6	1203.0	1200
		7-09-59	26.6	1203.0	
		8-07-59	27.1	1202.5	
		8-07-59	27.1	1202.5	
		8-11-59	27.2	1202.4	1101
		9-03-59	27.1	1202.5	1200
		9-03-59	27.1	1202.5	
		10-09-59	27.3	1202.3	
		10-09-59	27.3	1202.3	
		11-09-59	27.3	1202.3	1101
		11-13-59	27.2	1202.4	1200
		11-13-59	27.2	1202.4	
		12-11-59	27.1	1202.5	
		12-11-59	27.1	1202.5	
		12-15-59	27.2	1202.4	1101
		1-05-60	27.1	1202.5	
		1-07-60	27.1	1202.5	1200
		1-07-60	27.1	1202.5	
		2-03-60	26.9	1202.7	1101
		2-04-60	26.8	1202.8	1200
		2-04-60	26.8	1202.8	
		3-01-60	26.8	1202.8	1101
		3-10-60	26.8	1202.8	1200
		3-10-60	26.8	1202.8	
		4-07-60	27.2	1202.4	
		4-07-60	27.2	1202.4	
		4-13-60	27.3	1202.3	1101
		5-02-60	27.2	1202.4	
		5-05-60	27.4	1202.2	1200

* Questionable Measurement

GROUND WATER LEVELS AT WELLS

State Well Number	R.P. Elev., in feet	Date	Dist. R.P. to Water Surface in feet	Water Surface Elev in feet	Agency Supplying Data
SAN FERNANDO VALLEY					41200
SYLMAR BASIN			41203		
3N/15W-36E01 S	1229.6	5-05-60	27.4	1202.2	1200
CONT.		6-09-60	27.9	1201.7	
		6-09-60	27.9	1201.7	
TUJUNGA BASIN			41205		
2N/13W-18N01 S	1795.0**	7-09-59	382.3	1412.7	1200
		8-07-59	384.0	1411.0	
		9-03-59	379.5	1415.5	
		10-09-59	376.5	1418.5	
		11-13-59	374.7	1420.3	
		12-11-59	373.6	1421.4	
		1-07-60	372.5	1422.5	
		2-04-60	371.3	1423.7	
		3-10-60	370.2	1424.8	
		4-07-60	369.2	1425.8	
		5-05-60	368.4	1426.6	
		6-09-60	366.5	1428.5	
2N/13W-19J01 S	1840.0	11-24-59	27.9*	1812.1	1101
		4-13-60	27.7	1812.3	
2N/14W-05L01 S	1143.0	4-12-60	10.7	1132.3	1101
2N/14W-06J01 S	1204.2	12-03-59	191.3	1012.9	1200
		4-21-60	192.8	1011.4	
2N/14W-08G02 S	1066.5	7-09-59	21.7	1044.8	1200
		8-07-59	22.0	1044.5	
		9-03-59	22.2	1044.3	
		10-09-59	22.6	1043.9	
		11-13-59	22.7	1043.8	
		12-11-59	23.0	1043.5	
		1-07-60	23.2	1043.3	
		2-04-60	23.3	1043.2	
		3-10-60	23.6	1042.9	
		4-07-60	23.6	1042.9	
		5-05-60	23.9	1042.6	
		6-09-60	24.5	1042.0	
2N/14W-09E01 S	1099.1	12-03-59	47.2	1051.9	1200
		4-21-60	DRY		
2N/14W-09H01 S	1164.1	7-09-59	56.2	1107.9	1200
		8-07-59	56.7	1107.4	
		9-03-59	57.1	1107.0	

State Well Number	R.P. Elev., in feet	Date	Dist. R.P. to Water Surface, in feet	Water Surface Elev., in feet	Agency Supplying Data
SAN FERNANDO VALLEY					41200
TUJUNGA BASIN			41205		
2N/14W-09H01 S	1164.1	10-09-59	57.5	1106.6	1200
CONT.		11-13-59	58.0	1106.1	
		12-11-59	58.4	1105.7	
		1-07-60	58.7	1105.4	
		2-04-60	58.8	1105.3	
		3-10-60	59.2	1104.9	
		4-05-60	59.7	1104.4	
		5-07-60	59.5	1104.6	
		6-09-60	60.2	1103.9	
2N/14W-09N02 S	1091.2	7-02-59	18.9	1072.3	1101
		8-11-59	19.7	1071.5	
		9-01-59	20.0	1071.2	
		10-05-59	21.3	1069.9	
		11-09-59	21.5	1069.7	
		11-24-59	21.7	1069.5	
		12-03-59	21.9	1069.3	1200
		12-15-59	22.2	1069.0	1101
		1-05-60	22.4	1068.8	
		2-03-60	22.2	1069.0	
		3-01-60	22.1	1069.1	
		4-12-60	23.6	1067.6	
		4-22-60	23.8	1067.4	1200
		5-02-60	23.8	1067.4	1101
2N/14W-10F01 S	1193.3	12-03-59	58.6	1134.7	1200
		4-21-60	58.9	1134.4	
2N/14W-10N01 S	1152.9	12-05-59	36.3	1116.6	1200
		4-23-60	34.0	1118.9	
2N/14W-10R01 S	1225.2	12-03-59	DRY		1200
		4-22-60	DRY		
2N/14W-10R02 S	1219.6	7-09-59	49.4	1170.2	1200
		8-07-59	49.9	1169.7	
		9-03-59	50.2	1169.4	
		10-09-59	50.5	1169.1	
		11-13-59	50.8	1168.8	
		12-11-59	51.0	1168.6	
		1-07-60	51.3	1168.3	
		2-04-60	50.7	1168.9	
		3-10-60	55.7	1163.9	
		4-07-60	51.1	1168.5	
		5-05-60	51.1	1168.5	
		6-09-60	51.6	1168.0	

* Questionable Measurement
** Approximate Reference Point Elevation

GROUND WATER LEVELS AT WELLS

State Well Number	R.P. Elev., in feet	Date	Dist. R.P. to Water Surface, in feet	Water Surface Elev., in feet	Agency Supplying Data
SAN FERNANDO VALLEY					41200
TUJUNGA BASIN			41205		
2N/14W-11K01 S	1286.1	12-03-59	52.1	1234.0	1200
		4-22-60	51.7	1234.4	
2N/14W-12C02 S	1356.6	7-09-59	12.7	1343.9	1200
		8-07-59	13.3	1343.3	
		9-03-59	13.5	1343.1	
		10-09-59	13.8	1342.8	
		11-13-59	13.7	1342.9	
		12-11-59	15.5	1341.1	
		2-04-60	12.6	1344.0	
		3-10-60	13.6	1343.0	
		4-07-60	15.0	1341.6	
		5-05-60	14.7	1341.9	
		6-09-60	10.5	1346.1	
2N/14W-13D02 S	1453.6	12-03-59	96.8	1356.8	1200
		4-21-60	87.8	1365.8	
2N/14W-13D04 S	1467.0	11-24-59	106.9	1360.1	1101
		4-12-60	97.4	1369.6	
2N/14W-13E02 S	1440.4	4-21-60	76.6	1363.8	1200
2N/14W-13E03 S	1457.6	9-03-59	117.1	1340.5	1200
		10-09-59	107.4	1350.2	
		11-13-59	102.2	1355.4	
		12-11-59	99.3	1358.3	
		1-07-60	96.7	1360.9	
		2-04-60	94.7	1362.9	
		3-10-60	92.8	1364.8	
		4-07-60	91.1	1366.5	
		5-05-60	89.8	1367.8	
		6-09-60	88.0	1369.6	
2N/14W-13E04 S	1457.4	12-03-59	100.5	1356.9	1200
		4-21-60	90.6	1366.8	
2N/14W-14A01 S	1402.6	12-03-59	54.0	1348.6	1200
		4-21-60	30.1	1372.5	
2N/14W-14A02 S	1377.4	9-03-59	51.3	1326.1	1200
		10-09-59	43.1	1334.3	
		11-13-59	38.9	1338.5	
		12-11-59	37.0	1340.4	
		1-07-60	35.1	1342.3	
		2-04-60	33.6	1343.8	

State Well Number	R.P. Elev., in feet	Date	Dist. R.P. to Water Surface, in feet	Water Surface Elev., in feet	Agency Supplying Data
SAN FERNANDO VALLEY					41200
TUJUNGA BASIN			41205		
2N/14W-14A02 S CONT.	1377.4	3-10-60	32.3	1345.1	1200
		4-07-60	31.0	1346.4	
		5-05-60	30.1	1347.3	
		6-09-60	28.6	1348.8	
2N/14W-14B01 S	1335.2	7-02-59	22.6	1312.6	1101
		8-11-59	24.5	1310.7	
		9-01-59	20.4	1314.8	
		10-05-59	16.6	1318.6	
		11-09-59	13.9	1321.3	
		11-24-59	13.2	1322.0	
		12-03-59	12.5	1322.7	1200
		12-15-59	12.1	1323.1	1101
		1-05-60	11.2	1324.0	
		2-02-60	10.5	1324.7	
		3-01-60	9.5	1325.7	
		4-21-60	7.8	1327.4	
		4-22-60	7.7	1327.5	1200
		5-02-60	7.7	1327.5	1101
2N/14W-14C04 S	1325.8	12-03-59	11.0	1314.8	1200
		4-22-60	9.6	1316.2	
2N/14W-14G01 S	1373.4	12-03-59	47.6	1325.8	1200
2N/14W-14H02 S	1415.7	7-09-59	101.7	1314.0	1200
		8-07-59	106.8	1308.9	
		9-03-59	84.6	1331.1	
		10-09-59	74.3	1341.4	
		11-13-59	68.8	1346.9	
		12-11-59	66.1	1349.6	
		1-07-60	63.6	1352.1	
		2-04-60	61.7	1354.0	
		3-10-60	60.0	1355.7	
		4-07-60	58.4	1357.3	
		5-05-60	57.2	1358.5	
		6-09-60	55.5	1360.2	
3N/15W-01A01 S	1283.0**	7-01-59	26.3	1256.7	1101
3N/15W-36R01 S	1290.0**	7-07-59	29.8	1260.2	1101
VERDUGO BASIN			41207		
1N/13W-03D02 S	1230.0	8-11-59	116.0	1114.0	1101
		11-24-59	116.7	1113.3	

* Questionable Measurement

** Approximate Reference Point Elevation

GROUND WATER LEVELS AT WELLS

State Well Number	R.P. Elev., in feet	Date	Dist. R.P. to Water Surface, in feet	Water Surface Elev., in feet	Agency Supplying Data
SAN FERNANDO VALLEY					41200
VERDUGO BASIN			41207		
1N/13W-03D02 S	1230.4**	12-01-59	116.7	1113.7	3051
CONT.	1230.0	4-13-60	119.3	1110.7	1101
1N/13W-03D05 S	1153.0**	7-02-59	115.0*	1038.0	1101
		7-07-59	102.0*	1051.0	
		8-30-59	115.0*	1038.0	
		9-12-59	102.0*	1051.0	
		10-21-59	100.0*	1053.0	
		11-22-59	100.0*	1053.0	
		12-28-59	101.0*	1052.0	
		2-21-60	96.0*	1057.0	
		3-05-60	108.0*	1045.0	
		3-12-60	96.0*	1057.0	
		4-29-60	98.0*	1055.0	
1N/13W-10B01 S	1003.4	7-08-59	39.4*	964.0	1101
		9-09-59	39.4*	964.0	
		10-14-59	40.4*	963.0	
		11-11-59	40.4*	963.0	
		12-09-59	41.4*	962.0	
		1-06-60	40.4*	963.0	
		2-03-60	37.4*	966.0	
		3-02-60	37.4*	966.0	
		4-06-60	37.4*	966.0	
		5-04-60	38.4*	965.0	
1N/13W-10F01 S	965.2	7-08-59	40.2*	925.0	1101
		8-12-59	44.2*	921.0	
		9-09-59	44.2*	921.0	
		10-14-59	44.2*	921.0	
		11-11-59	49.2*	916.0	
		12-09-59	53.2*	912.0	
		1-06-60	42.2*	923.0	
		2-03-60	40.2*	925.0	
		3-02-60	38.2*	927.0	
		4-06-60	42.2*	923.0	
		5-04-60	40.2*	925.0	
1N/13W-10F02 S	965.5	7-08-59	38.5*	927.0	1101
		8-12-59	39.5*	926.0	
		9-09-59	38.5*	927.0	
		10-14-59	39.5*	926.0	
		11-11-59	41.5*	924.0	
		12-09-59	41.5*	924.0	
		1-06-60	37.5*	928.0	
		2-03-60	33.5*	932.0	

State Well Number	R.P. Elev., in feet	Date	Dist. R.P. to Water Surface, in feet	Water Surface Elev., in feet	Agency Supplying Data
SAN FERNANDO VALLEY					41200
VERDUGO BASIN			41207		
1N/13W-10F02 S	965.5	3-02-60	33.5*	932.0	1101
CONT.		4-06-60	36.5*	929.0	
		5-04-60	36.5*	929.0	
1N/13W-10F03 S	967.0	7-08-59	134.0*	833.0	1101
		8-12-59	136.0*	831.0	
		9-09-59	133.0*	834.0	
		10-14-59	126.0*	841.0	
		11-11-59	126.0*	841.0	
		12-09-59	128.0*	839.0	
		1-06-60	42.0*	925.0	
		2-03-60	42.0*	925.0	
		3-02-60	82.0*	885.0	
		4-06-60	82.0*	885.0	
		5-04-60	42.0*	925.0	
1N/13W-10Q01 S	884.9	7-08-59	21.9*	863.0	1101
		8-12-59	21.9*	863.0	
		9-09-59	21.9*	863.0	
		10-14-59	21.9*	863.0	
		11-11-59	22.9*	862.0	
		12-09-59	22.9*	862.0	
		1-06-60	22.9*	862.0	
		2-03-60	21.9*	863.0	
		3-02-60	20.9*	864.0	
		4-06-60	20.9*	864.0	
		5-04-60	20.9*	864.0	
2N/13W-27N01 S	1695.0	7-06-59	169.6	1525.4	1101
		8-11-59	169.2	1525.8	
		9-14-59	169.4	1525.6	
		10-05-59	169.6	1525.4	
		11-09-59	169.7	1525.3	
	1695.2	11-09-59	169.7	1525.5	1200
	1695.0	11-24-59	169.8	1525.2	1101
		12-14-59	170.0	1525.0	
		1-06-60	170.4	1524.6	
		2-03-60	170.3	1524.7	
		3-07-60	170.4	1524.6	
		4-04-60	170.5	1524.5	
		4-13-60	170.6	1524.4	
	1695.2	4-13-60	170.6	1524.6	1200
	1695.0	5-04-60	170.7	1524.3	1101
2N/13W-27Q01 S	1745.0	11-24-59	280.2*	1464.8	1101
		4-13-60	276.1*	1468.9	

* Questionable Measurement
** Approximate Reference Point Elevation

GROUND WATER LEVELS AT WELLS

State Well Number	R P Elev., in feet	Date	Dist. R.P. to Water Surface, in feet	Water Surface Elev., in feet	Agency Supplying Data
SAN FERNANDO VALLEY					41200
VERDUGO BASIN			41207		
2N/13W-28N01 S	1407.6	7-07-59	77.0*	1330.6	1101
		8-29-59	83.0*	1324.6	
		9-06-59	83.0*	1324.6	
		10-19-59	70.0*	1337.6	
		11-08-59	66.0*	1341.6	
		12-27-59	66.0*	1341.6	
		1-10-60	66.0*	1341.6	
		2-13-60	64.0*	1343.6	
		3-12-60	63.0*	1344.6	
2N/13W-29A01 S	1750.0	7-08-59	134.0	1616.0	1101
		8-13-59	134.0	1616.0	
		9-09-59	134.0	1616.0	
		10-14-59	134.0	1616.0	
		11-11-59	134.0	1616.0	
		12-09-59	134.0	1616.0	
		1-06-60	135.0	1615.0	
		2-03-60	134.0	1616.0	
		3-02-60	135.0	1615.0	
		4-06-60	135.0	1615.0	
		5-04-60	136.0	1614.0	
2N/13W-29F01 S	1591.0	7-02-59	45.0	1546.0	1101
		8-30-59	75.0*	1516.0	
		9-26-59	46.0	1545.0	
		10-04-59	47.0	1544.0	
		11-07-59	46.0	1545.0	
		12-13-59	46.0	1545.0	
		1-10-60	43.0	1548.0	
		2-12-60	43.0	1548.0	
		3-07-60	45.0	1546.0	
		4-25-60	46.0	1545.0	
		4-26-60	50.0	1541.0	
2N/13W-29J01 S	1532.0	7-08-59	58.0	1474.0	1101
		8-03-59	59.0	1473.0	
		9-09-59	59.0	1473.0	
		10-14-59	60.0	1472.0	
		11-11-59	60.0	1472.0	
		12-09-59	61.0	1471.0	
		1-06-60	61.0	1471.0	
		2-03-60	61.0	1471.0	
		3-02-60	61.0	1471.0	
		4-06-60	61.0	1471.0	
		5-04-60	61.0	1471.0	
2N/13W-29R01 S	1435.0	7-02-59	43.0*	1392.0	1101

State Well Number	R P. Elev., in feet	Date	Dist. R.P. to Water Surface, in feet	Water Surface Elev., in feet	Agency Supplying Data
SAN FERNANDO VALLEY					41200
VERDUGO BASIN			41207		
2N/13W-29R01 S CONT.	1435.0	8-30-59	64.0*	1371.0	1101
		9-06-59	65.0*	1370.0	
		10-03-59	65.0*	1370.0	
		11-22-59	48.0*	1387.0	
		12-27-59	67.0*	1368.0	
		3-07-60	46.0*	1389.0	
		4-13-60	47.0*	1388.0	
2N/13W-29R02 S	1435.0	11-24-59	53.7	1381.3	1101
		4-13-60	42.4	1392.6	
2N/13W-33C01 S	1373.0**	7-22-59	158.0*	1215.0	1101
		8-30-59	142.0*	1231.0	
		9-27-59	142.0*	1231.0	
		10-03-59	142.0*	1231.0	
		11-15-59	141.0*	1232.0	
		12-20-59	136.0*	1237.0	
		2-27-60	138.0*	1235.0	
		3-12-60	138.0*	1235.0	
2N/13W-33C03 S	1350.0	11-24-59	77.2*	1272.8	1101
		4-13-60	70.5	1279.5	
2N/13W-33C05 S	1341.0	11-24-59	48.3	1292.7	1101
		4-13-60	46.9	1294.1	
2N/13W-33C06 S	1347.0**	11-24-59	104.9*	1242.1	1101
		4-13-60	96.6	1250.4	
2N/13W-33G01 S	1294.0	7-07-59	62.0*	1232.0	1101
		8-01-59	63.0*	1231.0	
		9-06-59	63.0*	1231.0	
		10-03-59	62.0*	1232.0	
		11-11-59	63.0*	1231.0	
		12-20-59	62.0*	1232.0	
		1-10-60	59.0	1235.0	
		2-13-60	53.0	1241.0	
		3-12-60	53.0	1241.0	
		4-08-60	57.0	1237.0	
		4-21-60	58.0	1236.0	
		4-24-60	63.0	1231.0	
2N/13W-33R01 S	1230.7	7-02-59	80.0*	1150.7	1101
		8-01-59	78.0*	1152.7	
		9-06-59	77.0*	1153.7	
		10-03-59	77.0*	1153.7	

* Questionable Measurement
** Approximate Reference Point Elevation

GROUND WATER LEVELS AT WELLS

State Well Number	R.P. Elev., in feet	Date	Dist. R.P. to Water Surface, in feet	Water Surface Elev., in feet	Agency Supplying Data
SAN FERNANDO VALLEY					41200
VERDUGO BASIN			41207		
2N/13W-33R01 S CONT.	1230.7	11-05-59	80.0*	1150.7	1101
		12-26-59	78.0*	1152.7	
		1-10-60	77.0*	1153.7	
		2-12-60	62.0*	1168.7	
		2-21-60	74.0*	1156.7	
		3-12-60	73.0*	1157.7	
		4-24-60	78.0*	1152.7	
		4-25-60	116.0*	1114.7	
		4-29-60	76.0*	1154.7	
2N/13W-33R03 S	1226.7	10-31-59	53.0	1173.7	1101
		11-24-59	57.5	1169.2	
	1225.0	12-14-59	57.6	1167.4	
		1-06-60	55.2	1169.8	
		2-03-60	53.8	1171.2	
		3-07-60	51.6	1173.4	
		4-04-60	54.8	1170.2	
		4-13-60	53.6	1171.4	
		5-04-60	54.1	1170.9	
		5-21-60	58.0*	1167.0	
2N/13W-33R05 S	1231.0	10-31-59	55.0*	1176.0	1101
	1229.6	11-24-59	58.4	1171.2	
		12-14-59	58.2	1171.4	
		1-06-60	55.6	1174.0	
		2-03-60	54.4	1175.2	
		3-07-60	50.0	1179.6	
		4-13-60	56.6*	1173.0	
		5-04-60	54.8	1174.8	
		5-21-60	58.0*	1171.6	
2N/13W-33R07 S	1224.0	7-07-59	62.0*	1162.0	1101
		9-07-59	68.0*	1156.0	
		10-19-59	61.0*	1163.0	
		11-09-59	68.0*	1156.0	
		12-20-59	65.0*	1159.0	
		2-04-60	61.0*	1163.0	
		3-12-60	59.0*	1165.0	

State Well Number	R.P. Elev., in feet	Date	Dist. R.P. to Water Surface, in feet	Water Surface Elev., in feet	Agency Supplying Data
SAN GABRIEL VALLEY					41300
MAIN SAN GABRIEL BASIN			41301		
1S/09W-18A03 S	673.0	12-01-59	163.7	509.3	1101
		4-14-60	162.5	510.5	
1S/09W-19C01 S	530.1	11-23-59	148.0*	382.1	1101
		4-14-60	125.4	404.7	
1S/10W-01R01 S	657.0	7-02-59	273.8	383.2	1101
		7-23-59	274.0	383.0	
		8-13-59	274.2	382.8	
		9-03-59	273.5	383.5	
		9-24-59	273.2	383.8	
		10-15-59	273.0	384.0	
		11-05-59	273.5	383.5	
		11-26-59	273.8	383.2	
		12-17-59	274.0	383.0	
		1-07-60	274.5	382.5	
		1-28-60	274.5	382.5	
		2-18-60	275.2	381.8	
		3-10-60	275.0	382.0	
		3-31-60	276.2	380.8	
		4-21-60	276.5	380.5	
		5-12-60	276.4	380.6	
		6-02-60	279.3	377.7	
1S/10W-03A01 S	526.0	11-23-59	272.0*	254.0	1101
		4-12-60	268.0*	258.0	
1S/10W-03C01 S	537.8	7-02-59	260.2	277.6	1101
		7-23-59	270.6	267.2	
		8-13-59	273.2	264.6	
		9-03-59	274.3	263.5	
		9-24-59	275.0	262.8	
		10-15-59	275.3	262.5	
		11-05-59	277.3	260.5	
		11-26-59	278.4	259.4	
		12-17-59	278.9	258.9	
		1-07-60	277.8	260.0	
		1-28-60	277.5	260.3	
		2-18-60	276.7	261.1	
		3-10-60	276.4	261.4	
		3-31-60	276.3	261.5	
		4-21-60	279.3	258.5	
		5-12-60	279.0	258.8	
		6-02-60	281.0	256.8	
1S/10W-03H01 S	520.0	11-23-59	259.5	260.5	1101

* Questionable Measurement
** Approximate Reference Point Elevation

GROUND WATER LEVELS AT WELLS

SAN GABRIEL VALLEY — 41300

MAIN SAN GABRIEL BASIN — 41301

State Well Number	R.P. Elev., in feet	Date	Dist. R.P. to Water Surface, in feet	Water Surface Elev., in feet	Agency Supplying Data
1S/10W-03H01 S CONT.	520.0	4-12-60	259.5	260.5	1101
		5-11-60	260.1	259.9	
1S/10W-03K01 S	507.0	7-02-59	228.5	278.5	1101
		7-23-59	230.6	276.4	
		8-13-59	229.7	277.3	
		9-03-59	230.6	276.4	
		9-24-59	231.0	276.0	
		10-15-59	231.8	275.2	
		11-05-59	232.8	274.2	
		11-26-59	233.2	273.8	
		12-17-59	234.1	272.9	
		1-07-60	234.7	272.3	
		1-28-60	234.6	272.4	
		2-18-60	235.7	271.3	
		3-10-60	235.5	271.5	
		3-31-60	235.9	271.1	
		4-21-60	236.2	270.8	
		5-11-60	236.3	270.7	
		5-12-60	238.3	268.7	
		6-02-60	238.6	268.4	
1S/10W-03K02 S	496.0	11-23-59	238.0	258.0	1101
		5-04-60	238.6	257.4	
		5-25-60	241.1	254.9	
1S/10W-04L01 S	497.0	7-15-59	230.2	266.8	1101
		8-05-59	235.0	262.0	
		8-26-59	237.2	259.8	
		9-16-59	239.1	257.9	
		10-07-59	251.1*	245.9	
		10-28-59	251.8*	245.2	
		11-18-59	252.0*	245.0	
		12-09-59	253.0*	244.0	
		12-30-59	250.4	246.6	
		1-20-60	235.0	262.0	
		2-10-60	252.0*	245.0	
		3-02-60	244.8	252.2	
		3-23-60	245.3	251.7	
		4-13-60	246.0	251.0	
		5-04-60	246.8	250.2	
		5-25-60	247.6	249.4	
1S/10W-05J01 S.	473.0	11-23-59	220.8	252.2	1101
		4-12-60	221.7	251.3	
1S/10W-05N01 S	456.6	7-01-59	194.0	262.6	1101

SAN GABRIEL VALLEY — 41300

MAIN SAN GABRIEL BASIN — 41301

State Well Number	R.P. Elev., in feet	Date	Dist. R.P. to Water Surface, in feet	Water Surface Elev., in feet	Agency Supplying Data
1S/10W-05N01 S CONT.	456.6	7-08-59	194.8	261.8	1101
		7-15-59	195.8	260.8	
		7-22-59	196.7	259.9	
		7-29-59	197.5	259.1	
		8-05-59	199.0	257.6	
		8-12-59	199.3	257.3	
		8-19-59	201.1	255.5	
		8-26-59	200.7	255.9	
		9-02-59	201.5	255.1	
		9-09-59	202.1	254.5	
		9-16-59	202.7	253.9	
		9-24-59	203.2	253.4	
		9-30-59	203.5	253.1	
		10-07-59	203.9	252.7	
		10-14-59	204.3	252.3	
		10-21-59	204.8	251.8	
		10-28-59	205.0	251.6	
		11-04-59	205.2	251.4	
		11-11-59	205.5	251.1	
		11-18-59	205.8	250.8	
		11-25-59	211.8	244.8	
		12-02-59	217.2	239.4	
		12-09-59	218.2	238.4	
		12-16-59	216.8	239.8	
		12-23-59	209.6	247.0	
		12-30-59	206.9	249.7	
		1-06-60	206.4	250.2	
		1-13-60	209.1	247.5	
		1-20-60	206.4	250.2	
		1-27-60	206.3	250.3	
		2-10-60	206.1	250.5	
		2-17-60	206.1	250.5	
		2-24-60	206.1	250.5	
		3-02-60	206.1	250.5	
		3-09-60	206.2	250.4	
		3-16-60	206.2	250.4	
		3-23-60	206.6	250.0	
		3-30-60	206.6	250.0	
		4-06-60	207.0	249.6	
		4-13-60	207.7	248.9	
		4-20-60	207.4	249.2	
		4-27-60	207.8	248.8	
		5-04-60	207.8	248.8	
		5-11-60	208.5	248.1	
		5-18-60	208.6	248.0	
		5-25-60	208.7	247.9	

* Questionable Measurement

** Approximate Reference Point Elevation

GROUND WATER LEVELS AT WELLS

State Well Number	R.P. Elev., in feet	Date	Dist. R.P. to Water Surface, in feet	Water Surface Elev., in feet	Agency Supplying Data
SAN GABRIEL VALLEY					41300
MAIN SAN GABRIEL BASIN			41301		
1S/10W-05N01 S	456.6	6-01-60	209.2	247.4	1101
CONT.		6-08-60	209.6	247.0	
1S/10W-06N02 S	406.5**	11-23-59	159.0*	247.5	1101
		4-12-60	160.0*	246.5	
1S/10W-07L01 S	390.1	7-01-59	130.5	259.6	1101
		7-22-59	133.0	257.1	
		8-12-59	135.6	254.5	
		9-02-59	137.6	252.5	
		9-24-59	138.0	252.1	
		10-14-59	139.4	250.7	
		11-04-59	140.3	249.8	
		11-25-59	140.9	249.2	
		12-16-59	141.7	248.4	
		1-06-60	141.2	248.9	
		1-27-60	146.4*	243.7	
		2-17-60	141.4	248.7	
		3-09-60	141.0	249.1	
		3-30-60	141.6	248.5	
		4-20-60	142.9	247.2	
		5-11-60	143.6	246.5	
		6-01-60	144.6	245.5	
1S/10W-07R02 S	387.7	7-01-59	126.0	261.7	1101
		7-08-59	126.9	260.8	
		7-15-59	127.9	259.8	
		7-22-59	128.7	259.0	
		7-29-59	129.4	258.3	
		8-05-59	130.3	257.4	
		8-12-59	131.1	256.6	
		8-19-59	131.8	255.9	
		8-26-59	132.4	255.3	
		9-02-59	133.0	254.7	
		9-09-59	133.6	254.1	
		9-16-59	134.2	253.5	
		9-24-59	134.6	253.1	
		9-30-59	134.8	252.9	
		10-07-59	135.2	252.5	
		10-14-59	135.5	252.2	
		10-21-59	135.9	251.8	
		10-28-59	136.1	251.6	
		11-04-59	136.2	251.5	
		11-11-59	136.4	251.3	
		11-18-59	136.7	251.0	
		11-25-59	136.9	250.8	

State Well Number	R.P. Elev., in feet	Date	Dist. R.P. to Water Surface, in feet	Water Surface Elev., in feet	Agency Supplying Data
SAN GABRIEL VALLEY					41300
MAIN SAN GABRIEL BASIN			41301		
1S/10W-07R02 S	387.7	12-02-59	137.1	250.6	1101
CONT.		12-09-59	137.1	250.6	
		12-16-59	137.5	250.2	
		12-23-59	137.5	250.2	
		12-30-59	137.3	250.4	
		1-06-60	137.2	250.5	
		1-13-60	137.1	250.6	
		1-20-60	137.0	250.7	
		1-27-60	136.9	250.8	
		2-10-60	136.6	251.1	
		2-17-60	136.6	251.1	
		2-24-60	136.7	251.0	
		3-02-60	138.7	249.0	
		3-09-60	136.7	251.0	
		3-16-60	136.8	250.9	
		3-23-60	137.2	250.5	
		3-30-60	137.3	250.4	
		4-06-60	137.6	250.1	
		4-13-60	137.9	249.8	
		4-20-60	138.3	249.4	
		4-27-60	138.7	249.0	
		5-04-60	138.8	248.9	
		5-11-60	139.0	248.7	
		5-18-60	139.4	248.3	
		5-25-60	139.8	247.9	
		6-01-60	140.3	247.4	
		6-08-60	140.7	247.0	
		6-15-60	141.2	246.5	
		6-22-60	141.8	245.9	
		6-29-60	142.5	245.2	
1S/10W-09H01 S	452.7**	11-23-59	198.4	254.3	1101
		4-12-60	199.4	253.3	
1S/10W-10C01 S	472.0	7-15-59	220.8*	251.2	1101
		8-05-59	221.0*	251.0	
		8-26-59	221.3*	250.7	
		9-16-59	214.6	257.4	
		10-07-59	225.1*	246.9	
		11-18-59	225.9*	246.1	
		11-28-59	225.1*	246.9	
		12-09-59	218.6	253.4	
		12-30-59	222.7*	249.3	
		1-20-60	215.4	256.6	
		2-10-60	215.2	256.8	
		3-23-60	217.0	255.0	

* Questionable Measurement

** Approximate Reference Point Elevation

GROUND WATER LEVELS AT WELLS

State Well Number	R.P. Elev., in feet	Date	Dist. R.P. to Water Surface, in feet	Water Surface Elev., in feet	Agency Supplying Data
SAN GABRIEL VALLEY					41300
MAIN SAN GABRIEL BASIN			41301		
1S/10W-10C01 S CONT.	472.0	4-13-60	219.7	252.3	1101
		5-04-60	219.3	252.7	
		5-25-60	221.2	250.8	
1S/10W-10P01 S	462.4	7-01-59	192.1	270.3	1101
		7-08-59	196.4*	266.0	
		7-15-59	196.6*	265.8	
		7-22-59	197.4*	265.0	
		7-29-59	198.4*	264.0	
		8-05-59	198.7	263.7	
		8-12-59	199.4	263.0	
		8-19-59	198.8	263.6	
		8-26-59	198.5	263.9	
		9-02-59	200.7	261.7	
		9-09-59	201.8*	260.6	
		9-16-59	200.1	262.3	
		9-24-59	200.4	262.0	
		9-30-59	200.6	261.8	
		10-07-59	201.2	261.2	
		10-14-59	203.4*	259.0	
		10-21-59	202.1	260.3	
		10-28-59	202.4	260.0	
		11-04-59	202.4	260.0	
		11-11-59	202.9	259.5	
		11-18-59	203.0	259.4	
		11-25-59	205.3	257.1	
		12-02-59	203.5	258.9	
		12-09-59	203.9	258.5	
		12-16-59	203.7	258.7	
		12-23-59	203.6	258.8	
		12-30-59	203.4	259.0	
		1-06-60	203.3	259.1	
		1-13-60	202.9	259.5	
		1-20-60	202.7	259.7	
		1-27-60	202.6	259.8	
		2-03-60	202.7	259.7	
		2-10-60	202.5	259.9	
		2-17-60	202.6	259.8	
		2-24-60	202.8	259.6	
		3-02-60	203.0	259.4	
		3-09-60	203.0	259.4	
		3-16-60	203.2	259.2	
		3-23-60	203.8	258.6	
		3-30-60	203.8	258.6	
		4-06-60	204.4	258.0	
		4-13-60	204.8	257.6	

State Well Number	R.P. Elev., in feet	Date	Dist. R.P. to Water Surface, in feet	Water Surface Elev., in feet	Agency Supplying Data
SAN GABRIEL VALLEY					41300
MAIN SAN GABRIEL BASIN			41301		
1S/10W-10P01 S CONT.	462.4	4-20-60	207.1	255.3	1101
		4-27-60	205.7	256.7	
		5-04-60	205.7	256.7	
		5-11-60	208.2	254.2	
		5-18-60	208.1	254.3	
		5-25-60	208.6	253.8	
		6-01-60	209.1	253.3	
		6-08-60	209.3	253.1	
1S/10W-14B01 S	534.0	7-23-59	250.1	283.9	1101
	536.6**	12-25-59	260.0	276.6	
		3-31-60	380.0*	156.6	
		4-21-60	295.0*	241.6	
		5-12-60	380.0*	156.6	
		6-02-60	380.0*	156.6	
1S/10W-14M01 S	492.6**	7-02-59	216.0	276.6	1101
		7-23-59	216.1	276.5	
		8-13-59	218.3	274.3	
		9-03-59	219.1	273.5	
		9-24-59	219.0	273.6	
		10-15-59	220.7	271.9	
		11-05-59	219.9	272.7	
		11-26-59	220.2	272.4	
		12-17-59	221.4	271.2	
		1-07-60	219.1	273.5	
		1-28-60	218.6	274.0	
		2-18-60	219.6	273.0	
		3-10-60	220.1	272.5	
		3-31-60	220.3	272.3	
		4-21-60	222.8	269.8	
		5-12-60	223.7	268.9	
		6-02-60	224.5	268.1	
1S/10W-17A01 S	401.5	7-02-59	146.5*	255.0	1101
		7-23-59	142.0	259.5	
		8-13-59	145.8	255.7	
		9-03-59	147.6	253.9	
		9-24-59	148.6	252.9	
		10-15-59	149.8	251.7	
		11-05-59	148.7	252.8	
		11-26-59	150.6	250.9	
		12-17-59	150.8	250.7	
		1-07-60	149.6	251.9	
		1-28-60	149.2	252.3	
		2-18-60	148.8	252.7	

* Questionable Measurement
** Approximate Reference Point Elevation

GROUND WATER LEVELS AT WELLS

SAN GABRIEL VALLEY — 41300

MAIN SAN GABRIEL BASIN — 41301

State Well Number	R.P. Elev., in feet	Date	Dist. R.P. to Water Surface, in feet	Water Surface Elev., in feet	Agency Supplying Data
1S/10W-17A01 S CONT.	401.5	3-10-60	149.0	252.5	1101
		3-31-60	149.8	251.7	
		4-21-60	152.8	248.7	
		5-12-60	153.5	248.0	
		6-02-60	153.6	247.9	
1S/10W-17A02 S	401.5	7-02-59	142.2	259.3	1101
		7-23-59	142.3	259.2	
		8-13-59	146.4	255.1	
		9-03-59	148.1	253.4	
		9-24-59	149.0	252.5	
		10-15-59	150.3	251.2	
		11-05-59	149.0	252.5	
		11-26-59	150.7	250.8	
		12-17-59	151.0	250.5	
		1-07-60	149.6	251.9	
		1-28-60	149.4	252.1	
		2-18-60	148.9	252.6	
		3-10-60	149.1	252.4	
		3-31-60	150.0	251.5	
		4-21-60	153.2	248.3	
		5-12-60	154.1	247.4	
		6-02-60	154.8	246.7	
1S/10W-17G01 S	389.5	12-08-59	141.2	248.3	1101
		4-12-60	145.8	243.7	
1S/10W-17N01 S	365.0	12-08-59	119.0	246.0	1101
		4-12-60	127.0	238.0	
1S/10W-18B01 S	424.7	7-02-59	158.6	266.1	1101
		7-23-59	161.1	263.6	
		8-13-59	169.3*	255.4	
		9-03-59	171.0	253.7	
		9-24-59	173.3*	251.4	
		10-15-59	173.2*	251.5	
		11-04-59	168.2	256.5	
		11-26-59	175.2*	249.5	
		12-17-59	175.2*	249.5	
		1-07-60	168.8	255.9	
		1-28-60	168.4	256.3	
		2-18-60	168.2	256.5	
		3-10-60	168.5	256.2	
		3-31-60	176.2*	248.5	
		4-21-60	177.4*	247.3	
		5-12-60	178.1*	246.6	

SAN GABRIEL VALLEY — 41300

MAIN SAN GABRIEL BASIN — 41301

State Well Number	R.P. Elev., in feet	Date	Dist. R.P. to Water Surface, in feet	Water Surface Elev., in feet	Agency Supplying Data
1S/10W-18B01 S	424.7	6-02-60	179.2*	245.5	1101
1S/10W-18F01 S	363.0	8-04-59	130.0*	233.0	1101
		9-01-59	133.0*	230.0	
		9-29-59	135.0*	228.0	
		11-04-59	136.0*	227.0	
		12-01-59	137.0*	226.0	
		1-05-60	137.0*	226.0	
		2-01-60	136.0*	227.0	
		2-29-60	138.0*	225.0	
		3-28-60	138.0*	225.0	
		5-03-60	147.0*	216.0	
1S/10W-18M01 S	342.0	7-31-59	DRY		1101
		8-21-59	DRY		
		9-11-59	DRY		
		11-12-59	DRY		
		12-04-59	DRY		
		12-24-59	DRY		
		1-15-60	DRY		
		2-05-60	DRY		
		2-26-60	DRY		
		3-19-60	DRY		
		4-09-60	DRY		
		4-30-60	DRY		
1S/10W-19K01 S	336.5	12-10-59	88.4	248.1	1101
1S/10W-19L01 S	332.0	7-15-59	78.0*	254.0	1101
		8-18-59	80.0*	252.0	
		9-16-59	83.0*	249.0	
		10-15-59	84.0*	248.0	
		11-16-59	84.0*	248.0	
		12-20-59	84.0*	248.0	
		1-20-60	85.0*	247.0	
		2-16-60	84.0*	248.0	
		3-17-60	85.0*	247.0	
		4-18-60	87.0*	245.0	
1S/10W-19L02 S	333.0**	7-15-59	82.0*	251.0	1101
		8-18-59	86.0*	247.0	
		9-16-59	88.0*	245.0	
		10-15-59	90.0*	243.0	
		11-16-59	89.0*	244.0	
		12-20-59	90.0*	243.0	
		1-20-60	89.0*	244.0	

* Questionable Measurement
** Approximate Reference Point Elevation

GROUND WATER LEVELS AT WELLS

State Well Number	R.P. Elev., in feet	Date	Dist. R.P. to Water Surface, in feet	Water Surface Elev., in feet	Agency Supplying Data
SAN GABRIEL VALLEY					41300
MAIN SAN GABRIEL BASIN			41301		
1S/10W-19L02 S CONT.	433.0**	2-16-60	89.0*	244.0	1101
		3-17-60	90.0*	243.0	
		4-18-60	91.0*	242.0	
1S/10W-21A01 S	407.0	9-02-59	DRY		1101
		3-16-60	DRY		
1S/10W-22J01 S	441.0	7-02-59	169.0	272.0	1101
		7-23-59	169.9	271.1	
		8-13-59	174.3	266.7	
		9-03-59	175.0	266.0	
		9-24-59	175.0	266.0	
		10-15-59	175.6	265.4	
		11-05-59	174.9	266.1	
		11-26-59	175.0	266.0	
		12-17-59	175.1	265.9	
		1-07-60	173.9	267.1	
		1-28-60	173.5	267.5	
		2-18-60	174.0	267.0	
		3-10-60	173.5	267.5	
		3-31-60	173.8	267.2	
		4-21-60	174.3	266.7	
		5-12-60	175.0	266.0	
		6-02-60	176.3	264.7	
1S/10W-22N01 S	411.5**	8-11-59	155.0*	256.5	1101
		10-12-59	151.4*	260.1	
		1-19-60	151.0*	260.5	
1S/10W-23F01 S	505.9	7-02-59	226.7	279.2	1101
		7-23-59	227.0	278.9	
		8-13-59	231.0	274.9	
		9-02-59	235.9	270.0	
		9-24-59	235.3	270.6	
		10-15-59	236.0	269.9	
		11-05-59	230.6	275.3	
		11-26-59	231.9	274.0	
		12-17-59	232.0	273.9	
		1-07-60	229.0	276.9	
		1-28-60	228.7	277.2	
		2-18-60	229.3	276.6	
		3-10-60	228.5	277.4	
		3-31-60	229.4	276.5	
		4-14-60	232.4	273.5	
		4-21-60	229.8	276.1	
		5-12-60	229.0	276.9	

State Well Number	R.P. Elev., in feet	Date	Dist. R.P. to Water Surface, in feet	Water Surface Elev., in feet	Agency Supplying Data
SAN GABRIEL VALLEY					41300
MAIN SAN GABRIEL BASIN			41301		
1S/10W-23F01 S	505.9	6-02-60	234.0	271.9	1101
1S/10W-23J01 S	469.0	11-23-59	DRY		1101
		4-14-60	DRY		
1S/10W-23J02 S	469.0	11-23-59	DRY		1101
		4-14-60	DRY		
1S/10W-23J03 S	470.0	7-29-59	194.0*	276.0	1101
		10-12-59	188.0*	282.0	
		1-19-60	180.0*	290.0	
1S/10W-23K01 S	458.0	1-19-60	182.0*	276.0	1101
1S/10W-23N01 S	441.0	12-01-59	190.3	250.7	1101
		4-26-60	171.2	269.8	
1S/10W-24D01 S	503.1	11-23-59	210.2	292.9	1101
		4-14-60	206.7	296.4	
1S/10W-24F01 S	483.4	11-25-59	183.5	299.9	1101
		4-26-60	182.8*	300.6	
1S/10W-24H01 S	503.0	11-23-59	55.9*	447.1	1101
1S/10W-24H02 S	503.0	11-23-59	46.2	456.8	1101
		4-14-60	53.8	449.2	
1S/10W-24M01 S	472.2	11-30-59	179.6	292.6	1101
		4-11-60	175.1	297.1	
1S/10W-24M02 S	472.0	11-30-59	178.6	293.4	1101
		4-11-60	174.3	297.7	
1S/10W-28B01 S	390.0	11-23-59	131.3	258.7	1101
		4-14-60	135.0	255.0	
1S/10W-29A05 S	369.5**	11-23-59	116.4	253.1	1101
		4-14-60	116.3	253.2	
1S/10W-29E07 S	338.0	7-15-59	82.4	255.6	1101
		8-19-59	84.8	253.2	
		8-26-59	85.4	252.6	
		9-16-59	87.0	251.0	
		10-07-59	87.6	250.4	
		10-28-59	87.0	251.0	

* Questionable Measurement
** Approximate Reference Point Elevation

GROUND WATER LEVELS AT WELLS

SAN GABRIEL VALLEY — 41300

MAIN SAN GABRIEL BASIN — 41301

State Well Number	R.P. Elev., in feet	Date	Dist. R.P. to Water Surface, in feet	Water Surface Elev., in feet	Agency Supplying Data
1S/10W-29E07 S CONT.	338.0	11-18-59	87.8	250.2	1101
		12-09-59	88.4	249.6	
		12-30-59	88.1	249.9	
		1-20-60	88.2	249.8	
		2-10-60	88.1	249.9	
		3-02-60	87.7	250.3	
		3-23-60	88.2	249.8	
		4-13-60	91.6	246.4	
		5-04-60	89.4	248.6	
		5-25-60	91.8	246.2	
1S/10W-29G02 S	355.5	7-02-59	93.2	262.3	1101
		7-23-59	94.8	260.7	
		8-13-59	96.6	258.9	
		9-03-59	97.8	257.7	
		9-24-59	99.0	256.5	
		10-15-59	99.6	255.9	
		11-05-59	99.4	256.1	
		11-26-59	100.0	255.5	
		12-17-59	100.2	255.3	
		1-07-60	100.8	254.7	
		1-28-60	99.6	255.9	
		2-18-60	99.6	255.9	
		3-10-60	99.0	256.5	
		3-31-60	99.5	256.0	
		4-21-60	102.6	252.9	
		5-12-60	103.1	252.4	
		6-02-60	104.3	251.2	
1S/10W-30K01 S	327.0	11-24-59	75.8	251.2	1101
		4-11-60	77.0	250.0	
1S/10W-31A02 S	320.4	7-02-59	72.5	247.9	1101
		7-23-59	72.7	247.7	
		8-13-59	76.0	244.4	
		9-03-59	75.9	244.5	
		9-24-59	77.6	242.8	
		10-15-59	75.6	244.8	
		11-05-59	76.5	243.9	
		11-26-59	76.9	243.5	
		12-17-59	77.1	243.3	
		1-07-60	75.1	245.3	
		1-28-60	73.5	246.9	
		2-18-60	73.3	247.1	
		3-10-60	73.0	247.4	
		3-31-60	72.9	247.5	

SAN GABRIEL VALLEY — 41300

MAIN SAN GABRIEL BASIN — 41301

State Well Number	R.P. Elev., in feet	Date	Dist. R.P. to Water Surface, in feet	Water Surface Elev., in feet	Agency Supplying Data
1S/10W-31A02 S CONT.	320.4	4-21-60	75.4	245.0	1101
		5-12-60	77.4	243.0	
		6-02-60	78.7	241.7	
1S/10W-31A03 S	322.0**	8-07-59	182.0*	140.0	1101
		10-13-59	126.0*	196.0	
		1-19-60	186.0*	136.0	
1S/10W-31B01 S	315.0	12-14-59	68.0*	247.0	1101
		1-26-60	69.0*	246.0	
		2-20-60	68.0*	247.0	
		4-01-60	68.0*	247.0	
		4-27-60	68.5*	246.5	
1S/10W-31E01 S	307.4	9-02-59	63.0*	244.4	1101
		12-14-59	59.0*	248.4	
		2-20-60	60.0*	247.4	
		4-01-60	61.0*	246.4	
		4-27-60	59.5	247.9	
1S/10W-31F03 S	310.0	1-26-60	70.0*	240.0	1101
		2-20-60	62.0*	248.0	
		4-01-60	62.0*	248.0	
		4-27-60	70.5*	239.5	
1S/10W-31L01 S	307.6	12-14-59	60.2	247.4	1101
		1-26-60	57.5	250.1	
		2-20-60	57.8	249.8	
		4-01-60	58.2	249.4	
		4-27-60	60.0	247.6	
1S/10W-31P01 S	305.1	10-02-59	66.5	238.6	1101
		12-14-59	61.5	243.6	
		1-26-60	55.8	249.3	
		2-20-60	55.0	250.1	
		4-01-60	56.2	248.9	
		4-27-60	61.5	243.6	
1S/10W-31P05 S	301.0	10-02-59	66.0	235.0	1101
		12-14-59	60.0	241.0	
		1-26-60	56.0*	245.0	
		2-20-60	55.5	245.5	
		4-01-60	56.0	245.0	
		4-27-60	72.5	228.5	
1S/10W-33P01 S	343.0**	11-24-59	56.0	287.0	1101

* Questionable Measurement

** Approximate Reference Point Elevation

GROUND WATER LEVELS AT WELLS

State Well Number	R P Elev., in feet	Date	Dist. R.P. to Water Surface, in feet	Water Surface Elev., in feet	Agency Supplying Data
SAN GABRIEL VALLEY					41300
MAIN SAN GABRIEL BASIN			41301		
1S/10W-33P01 S	343.0**	4-12-60	57.7	285.3	1101
1S/11W-01B01 S	414.1	11-23-59	163.9	250.2	1101
		4-12-60	165.4	248.7	
1S/11W-02A01 S	376.5**	11-23-59	125.4	251.1	1101
		4-11-60	126.7	249.8	
1S/11W-02B01 S	370.0**	7-30-59	114.5*	255.5	1101
		8-30-59	117.0*	253.0	
		9-28-59	116.5*	253.5	
		10-28-59	119.0*	251.0	
		11-21-59	120.0*	250.0	
		12-29-59	120.5*	249.5	
		1-30-60	120.0*	250.0	
		2-29-60	120.5*	249.5	
		3-29-60	120.5*	249.5	
		4-29-60	123.5*	246.5	
1S/11W-02C01 S	367.5**	7-15-59	115.0	252.5	1101
		8-15-59	120.0	247.5	
		9-15-59	121.0	246.5	
		10-15-59	121.0	246.5	
		11-15-59	124.0	243.5	
		12-15-59	121.0	246.5	
		1-15-60	124.0	243.5	
		2-15-60	122.0	245.5	
		3-15-60	122.0	245.5	
		4-15-60	122.0	245.5	
1S/11W-02F01 S	359.5	7-01-59	125.0*	234.5	3051
		7-08-59	125.0*	234.5	
		7-15-59	112.0*	247.5	
	360.0	7-22-59	109.0*	251.0	1101
	359.5	7-22-59	109.0*	250.5	3051
		8-05-59	110.0*	249.5	
		8-12-59	126.0*	233.5	
		8-19-59	114.0*	245.5	
	360.0	8-26-59	109.0*	251.0	1101
	359.5	8-26-59	109.0*	250.5	3051
		9-02-59	112.0*	247.5	
		9-09-59	127.0*	232.5	
		9-16-59	111.0*	248.5	
	360.0	9-23-59	113.0*	247.0	1101
	359.5	9-23-59	113.0*	246.5	3051
		10-07-59	113.0*	246.5	

State Well Number	R P Elev., in feet	Date	Dist. R.P. to Water Surface, in feet	Water Surface Elev., in feet	Agency Supplying Data
SAN GABRIEL VALLEY					41300
MAIN SAN GABRIEL BASIN			41301		
1S/11W-02F01 S CONT.	359.5	10-14-59	114.0*	245.5	3051
	360.0	10-21-59	114.0*	246.0	1101
	359.5	10-21-59	114.0*	245.5	3051
		10-28-59	115.0*	244.5	
		11-04-59	114.0*	245.5	
		11-11-59	129.0*	230.5	
		11-18-59	115.0*	244.5	
	360.0	11-25-59	114.0*	246.0	1101
	359.5	11-25-59	114.0*	245.5	3051
		12-09-59	114.0*	245.5	
		12-17-59	115.0*	244.5	
	360.0	12-23-59	115.0*	245.0	1101
	359.5	12-23-59	115.0*	244.5	3051
		12-30-59	130.0*	229.5	
	360.0	1-06-60	112.0*	248.0	1101
	359.5	1-06-60	112.0*	247.5	3051
		1-13-60	129.0*	230.5	
		1-20-60	129.0*	230.5	
		1-27-60	128.0*	231.5	
	360.0	2-03-60	115.0*	245.0	1101
	359.5	2-03-60	115.0*	244.5	3051
	360.0	3-23-60	119.0*	241.0	1101
	359.5	3-23-60	118.8*	240.7	3051
		5-18-60	127.0*	232.5	
		5-25-60	126.0*	233.5	
		6-01-60	129.0*	230.5	
		6-08-60	125.0*	234.5	
		6-15-60	127.0*	232.5	
		6-22-60	142.0*	217.5	
1S/11W-02F02 S	360.0**	7-01-59	131.0*	229.0	3051
		7-08-59	131.0*	229.0	
		7-15-59	129.0*	231.0	
		7-22-59	112.0*	248.0	
		8-05-59	113.0*	247.0	
		8-12-59	118.0*	242.0	
		8-19-59	133.0*	227.0	
		8-26-59	113.0*	247.0	
		9-02-59	113.0*	247.0	
		9-09-59	119.0*	241.0	
		9-16-59	114.0*	246.0	
		9-23-59	115.0*	245.0	
		10-07-59	115.0*	245.0	
		10-14-59	118.0*	242.0	
		10-21-59	117.0*	243.0	
		10-28-59	117.0*	243.0	

* Questionable Measurement
** Approximate Reference Point Elevation

GROUND WATER LEVELS AT WELLS

State Well Number	R.P. Elev., in feet	Date	Dist. R.P. to Water Surface, in feet	Water Surface Elev., in feet	Agency Supplying Data
SAN GABRIEL VALLEY					41300
MAIN SAN GABRIEL BASIN			41301		
1S/11W-02F02 S CONT.	360.0**	11-04-59	116.0*	244.0	3051
		11-11-59	121.0*	239.0	
		11-18-59	117.0*	243.0	
		11-25-59	116.0*	244.0	
		12-09-59	116.0*	244.0	
		12-17-59	116.0*	244.0	
		12-23-59	116.0*	244.0	
		12-30-59	122.0*	238.0	
		1-06-60	115.0*	245.0	
		1-13-60	115.0*	245.0	
		1-20-60	116.0*	244.0	
		1-27-60	118.0*	242.0	
		2-10-60	118.0*	242.0	
		3-02-60	135.0*	225.0	
		3-09-60	119.0*	241.0	
		3-16-60	136.0*	224.0	
		3-23-60	136.0*	224.0	
		5-04-60	137.0	223.0	
		5-11-60	139.0	221.0	
		5-18-60	139.0	221.0	
		5-25-60	139.0	221.0	
		6-01-60	141.0*	219.0	
		6-08-60	123.0*	237.0	
		6-15-60	140.0*	220.0	
		6-22-60	144.0*	216.0	
1S/11W-02G01 S	368.1**	7-29-59	112.5*	255.6	1101
		8-27-59	115.0*	253.1	
		9-28-59	115.5*	252.6	
		10-28-59	116.0*	252.1	
		11-21-59	118.0*	250.1	
		12-29-59	118.5*	249.6	
		1-30-60	118.0*	250.1	
		2-29-60	118.0*	250.1	
		3-29-60	119.5*	248.6	
		4-29-60	121.0*	247.1	
1S/11W-02H01 S	378.0	7-30-59	119.5*	258.5	1101
		8-30-59	121.0*	257.0	
		9-28-59	123.0*	255.0	
		10-28-59	124.5*	253.5	
		11-21-59	125.0*	253.0	
		12-29-59	125.0*	253.0	
		1-30-60	125.0*	253.0	
		2-29-60	125.0*	253.0	
		3-29-60	125.0*	253.0	

State Well Number	R.P. Elev., in feet	Date	Dist. R.P. to Water Surface, in feet	Water Surface Elev., in feet	Agency Supplying Data
SAN GABRIEL VALLEY					41300
MAIN SAN GABRIEL BASIN			41301		
1S/11W-02H01 S	378.0	4-29-60	126.0*	252.0	1101
1S/11W-02J01 S	366.0	11-23-59	122.0*	244.0	1101
		4-11-60	123.0*	243.0	
1S/11W-02K04 S	358.0	7-03-59	98.6	259.4	1101
		7-24-59	101.2	256.8	
		8-14-59	101.6	256.4	
		9-04-59	102.0	256.0	
		9-25-59	102.7	255.3	
		10-16-59	103.0	255.0	
		11-06-59	105.0	253.0	
		11-27-59	105.4	252.6	
		12-18-59	110.1	247.9	
		1-08-60	109.9	248.1	
		1-29-60	110.8	247.2	
		2-19-60	110.8	247.2	
		3-11-60	111.2	246.8	
		4-01-60	112.3	245.7	
		4-21-60	117.6	240.4	
		5-13-60	119.0	239.0	
		6-13-60	117.9	240.1	
1S/11W-02K06 S	357.5**	10-13-59	108.3	249.2	1101
1S/11W-02L02 S	351.0**	5-23-60	106.0	245.0	1101
		6-23-60	115.5	235.5	
1S/11W-02N01 S	350.0**	12-31-59	100.8	249.2	1101
1S/11W-02N02 S	346.5	5-23-60	102.2	244.3	1101
		6-23-60	104.2	242.3	
1S/11W-02P01 S	339.0**	12-31-59	DRY		1101
1S/11W-02P03 S	350.3	5-23-60	105.8	244.5	1101
		6-23-60	108.0	242.3	
1S/11W-03P02 S	346.0	11-24-59	91.8	254.2	1101
1S/11W-03R01 S	347.0	7-03-59	88.5	258.5	1101
		7-24-59	90.0	257.0	
		8-14-59	91.5	255.5	
		9-04-59	92.7	254.3	
		9-25-59	93.7	253.3	
		10-16-59	94.7	252.3	

* Questionable Measurement
** Approximate Reference Point Elevation

GROUND WATER LEVELS AT WELLS

State Well Number	R.P. Elev., in feet	Date	Dist. R.P. to Water Surface, in feet	Water Surface Elev., in feet	Agency Supplying Data
SAN GABRIEL VALLEY					41300
MAIN SAN GABRIEL BASIN			41301		
1S/11W-03R01 S CONT.	347.0	11-27-59	96.5	250.5	1101
		12-18-59	97.0	250.0	
		1-08-60	96.9	250.1	
		1-29-60	104.2*	242.8	
		2-15-60	96.1	250.9	
		2-19-60	96.1	250.9	
		2-29-60	96.5	250.5	
		3-07-60	96.6	250.4	
		3-11-60	96.3	250.7	
		3-14-60	96.6	250.4	
		3-21-60	96.9	250.1	
		3-28-60	97.2	249.8	
		4-01-60	97.4	249.6	
		4-04-60	97.5	249.5	
		4-11-60	97.8	249.2	
		4-19-60	98.2	248.8	
		4-22-60	98.4	248.6	
		4-25-60	98.4	248.6	
		5-02-60	98.5	248.5	
		5-11-60	98.6	248.4	
		5-13-60	99.0	248.0	
		6-03-60	99.5	247.5	
1S/11W-04L02 S	370.6	7-01-59	154.0*	216.6	3051
		7-08-59	153.0*	217.6	
		7-15-59	156.0*	214.6	
		7-22-59	125.0*	245.6	
		8-05-59	124.0*	246.6	
		8-12-59	153.0*	217.6	
		8-19-59	153.0*	217.6	
		8-26-59	154.0*	216.6	
		9-02-59	112.0*	258.6	
		9-09-59	127.0*	243.6	
		9-16-59	111.0*	259.6	
		9-23-59	113.0*	257.6	
		10-07-59	123.0*	247.6	
		10-14-59	157.0*	213.6	
		10-21-59	155.0*	215.6	
		10-28-59	122.0*	248.6	
		11-04-59	123.0*	247.6	
		11-11-59	152.0*	218.6	
		11-18-59	123.0*	247.6	
		11-25-59	122.0*	248.6	
		12-09-59	123.0*	247.6	
		12-17-59	153.0*	217.6	
		12-23-59	152.0*	218.6	

State Well Number	R.P. Elev., in feet	Date	Dist. R.P. to Water Surface, in feet	Water Surface Elev., in feet	Agency Supplying Data
SAN GABRIEL VALLEY					41300
MAIN SAN GABRIEL BASIN			41301		
1S/11W-04L02 S CONT.	370.6	12-30-59	152.0*	218.6	3051
		1-06-60	122.0*	248.6	
		1-13-60	150.0*	220.6	
		1-20-60	149.0*	221.6	
		1-27-60	156.0*	214.6	
		2-24-60	152.0*	218.6	
		3-02-60	147.0*	223.6	
		3-09-60	123.0*	247.6	
		3-16-60	157.0*	213.6	
		3-23-60	153.0*	217.6	
		5-04-60	125.0	245.6	
		5-11-60	158.0*	212.6	
		5-18-60	156.0*	214.6	
		5-25-60	159.0*	211.6	
		6-01-60	153.0*	217.6	
		6-08-60	160.0*	210.6	
		6-15-60	159.0*	211.6	
		6-22-60	150.0*	220.6	
1S/11W-06D01 S	504.0	7-29-59	303.0*	201.0	1101
		8-31-59	305.0*	199.0	
		10-26-59	307.0*	197.0	
		11-28-59	306.0*	198.0	
		12-31-59	301.0*	203.0	
		1-31-60	299.0*	205.0	
		2-29-60	298.0*	206.0	
		3-30-60	298.0*	206.0	
		4-30-60	298.0*	206.0	
1S/11W-06M01 S	466.0	7-09-59	260.0*	206.0	1101
		9-09-59	264.0*	202.0	
		9-30-59	263.0*	203.0	
		10-28-59	262.0*	204.0	
		11-30-59	264.0*	202.0	
		12-31-59	259.0*	207.0	
		1-30-60	258.0*	208.0	
		2-29-60	256.0*	210.0	
		3-31-60	255.0*	211.0	
		4-30-60	255.0*	211.0	
1S/11W-07H02 S	386.0**	7-01-59	157.0*	229.0	1101
		8-01-59	160.0*	226.0	
		9-01-59	162.0*	224.0	
		10-01-59	159.0*	227.0	
		11-01-59	159.0*	227.0	
		12-01-59	158.0*	228.0	

* Questionable Measurement
** Approximate Reference Point Elevation

GROUND WATER LEVELS AT WELLS

State Well Number	RP Elev., in feet	Date	Dist. R.P. to Water Surface, in feet	Water Surface Elev., in feet	Agency Supplying Data
SAN GABRIEL VALLEY					41300
MAIN SAN GABRIEL BASIN			41301		
1S/11W-07H02 S CONT.	386.0**	1-01-60	153.0*	233.0	1101
		2-01-60	152.0*	234.0	
		3-01-60	159.0*	227.0	
		4-01-60	160.0*	226.0	
1S/11W-07N01 S	371.5**	7-01-59	176.0*	195.5	1101
		8-01-59	175.0*	196.5	
		9-01-59	174.0*	197.5	
		10-01-59	190.0*	181.5	
		11-01-59	186.0*	185.5	
		12-01-59	174.0*	197.5	
		1-01-60	184.0*	187.5	
		2-01-60	173.0*	198.5	
		3-01-60	172.0*	199.5	
		4-01-60	175.0*	196.5	
1S/11W-07N02 S	366.0	7-01-59	173.0*	193.0	1101
		8-01-59	173.0*	193.0	
		9-01-59	172.0*	194.0	
		10-01-59	173.0*	193.0	
		11-01-59	171.0*	195.0	
		12-01-59	170.0*	196.0	
		1-01-60	166.0*	200.0	
		2-01-60	164.0*	202.0	
		3-01-60	165.0*	201.0	
		4-01-60	166.0*	200.0	
1S/11W-08E02 S	384.0	7-01-59	178.0*	206.0	1101
		8-01-59	179.0*	205.0	
		9-01-59	180.0*	204.0	
		10-01-59	175.0*	209.0	
		11-01-59	175.0*	209.0	
		12-01-59	174.0*	210.0	
		1-01-60	172.0*	212.0	
		2-01-60	171.0*	213.0	
		3-01-60	172.0*	212.0	
		4-01-60	176.0*	208.0	
1S/11W-08J01 S	349.0	7-03-59	99.0	250.0	1101
		7-24-59	101.1	247.9	
		8-14-59	98.9	250.1	
		9-04-59	99.0	250.0	
		9-25-59	99.1	249.9	
		10-16-59	99.1	249.9	
		11-06-59	99.3	249.7	
		11-27-59	99.4	249.6	

State Well Number	RP Elev., in feet	Date	Dist. R.P. to Water Surface, in feet	Water Surface Elev., in feet	Agency Supplying Data
SAN GABRIEL VALLEY					41300
MAIN SAN GABRIEL BASIN			41301		
1S/11W-08J01 S CONT.	349.0	12-18-59	99.0	250.0	1101
		1-08-60	98.8	250.2	
		1-29-60	98.9	250.1	
		2-19-60	98.7	250.3	
		3-11-60	99.9	249.1	
		4-01-60	100.9	248.1	
		4-22-60	100.5	248.5	
		5-13-60	100.3	248.7	
		6-03-60	100.3	248.7	
1S/11W-08K01 S	350.0	7-01-59	94.0*	256.0	1101
		8-01-59	95.0*	255.0	
		9-01-59	95.0*	255.0	
		10-01-59	95.0*	255.0	
		11-01-59	95.0*	255.0	
		12-01-59	94.0*	256.0	
		1-01-60	93.0*	257.0	
		2-01-60	94.0*	256.0	
		3-01-60	93.0*	257.0	
		4-01-60	95.0*	255.0	
1S/11W-08K02 S	351.0	7-01-59	101.0*	250.0	1101
		8-01-59	100.0*	251.0	
		9-01-59	102.0*	249.0	
		10-01-59	101.0*	250.0	
		11-01-59	102.0*	249.0	
		12-01-59	100.0*	251.0	
		1-01-60	99.0*	252.0	
		2-01-60	100.0*	251.0	
		3-01-60	98.0*	253.0	
		4-01-60	100.0*	251.0	
1S/11W-09D02 S	360.0	7-01-59	106.0*	254.0	1101
		8-01-59	107.0*	253.0	
		9-01-59	114.0*	246.0	
		10-01-59	109.0*	251.0	
		11-01-59	108.0*	252.0	
		12-01-59	107.0*	253.0	
		1-01-60	108.0*	252.0	
		2-01-60	108.0*	252.0	
		3-01-60	108.0*	252.0	
		4-01-60	110.0*	250.0	
1S/11W-09Q01 S	306.2	7-03-59	54.8	251.4	1101
		7-24-59	55.2	251.0	
		8-14-59	55.9	250.3	

* Questionable Measurement
** Approximate Reference Point Elevation

GROUND WATER LEVELS AT WELLS

State Well Number	R.P. Elev., in feet	Date	Dist. R.P. to Water Surface, in feet	Water Surface Elev., in feet	Agency Supplying Data
SAN GABRIEL VALLEY					41300
MAIN SAN GABRIEL BASIN			41301		
1S/11W-09Q01 S CONT.	306.2	9-04-59	56.2	250.0	1101
		9-25-59	56.9	249.3	
		10-16-59	57.4	248.8	
		11-06-59	57.8	248.4	
		11-27-59	58.7	247.5	
		12-18-59	58.5	247.7	
		1-08-60	58.5	247.7	
		1-29-60	58.8	247.4	
		2-19-60	58.9	247.3	
		3-11-60	59.2	247.0	
		4-01-60	59.6	246.6	
		4-22-60	60.4	245.8	
		5-13-60	60.5	245.7	
		6-03-60	61.0	245.2	
1S/11W-10A02 S	325.0	7-22-59	98.0*	227.0	1101
		8-26-59	101.0*	224.0	
		9-23-59	100.0*	225.0	
		10-28-59	100.0*	225.0	
		11-25-59	99.0*	226.0	
		12-09-59	84.0*	241.0	
		12-21-59	79.3	245.7	
		12-22-59	83.0	242.0	
		2-15-60	79.6	245.4	
		2-29-60	78.8	246.2	
		3-07-60	79.7	245.3	
		3-14-60	79.9	245.1	
		3-21-60	80.7	244.3	
		3-28-60	80.3	244.7	
		4-04-60	81.7	243.3	
		4-11-60	82.2	242.8	
		4-19-60	82.3	242.7	
		4-25-60	82.2	242.8	
		5-02-60	82.2	242.8	
1S/11W-10F02 S	327.0**	1-15-60	74.0*	253.0	1101
		2-15-60	74.0*	253.0	
1S/11W-10H01 S	327.0	7-01-59	98.0*	229.0	3051
		7-08-59	98.0*	229.0	
		7-15-59	100.0*	227.0	
		7-22-59	98.0*	229.0	
		8-05-59	101.0*	226.0	
		8-12-59	102.0*	225.0	
		8-19-59	98.0*	229.0	
		8-26-59	101.0*	226.0	

State Well Number	R.P. Elev., in feet	Date	Dist. R.P. to Water Surface, in feet	Water Surface Elev., in feet	Agency Supplying Data
SAN GABRIEL VALLEY					41300
MAIN SAN GABRIEL BASIN			41301		
1S/11W-10H01 S CONT.	327.0	9-02-59	99.0*	228.0	3051
		9-09-59	100.0*	227.0	
		9-16-59	101.0*	226.0	
		9-23-59	100.0*	227.0	
		10-07-59	102.0*	225.0	
		10-14-59	100.0*	227.0	
		10-21-59	100.0*	227.0	
		10-28-59	100.0*	227.0	
		11-04-59	98.0*	229.0	
		11-11-59	98.0*	229.0	
		11-18-59	99.0*	228.0	
		11-25-59	99.0*	228.0	
		12-09-59	84.0*	243.0	
		12-17-59	104.0*	223.0	
		12-23-59	102.0*	225.0	
		12-30-59	102.0*	225.0	
		1-06-60	102.0*	225.0	
		1-13-60	99.0*	228.0	
		1-20-60	102.0*	225.0	
		1-27-60	99.0*	228.0	
		2-24-60	98.0*	229.0	
		3-02-60	99.0*	228.0	
		3-09-60	99.0*	228.0	
		3-16-60	102.0*	225.0	
		3-23-60	104.0*	223.0	
		4-06-60	103.0*	224.0	
		4-13-60	102.0*	225.0	
		4-20-60	106.0*	221.0	
		4-27-60	86.0*	241.0	
		5-04-60	104.0*	223.0	
		5-11-60	104.0*	223.0	
		5-18-60	105.0*	222.0	
		5-25-60	105.0*	222.0	
		6-01-60	108.0*	219.0	
		6-08-60	107.0*	220.0	
		6-15-60	108.0*	219.0	
		6-22-60	110.0*	217.0	
1S/11W-10K01 S	316.0**	11-24-59	54.3	261.7	1101
		4-11-60	52.4	263.6	
1S/11W-10N06 S	310.0**	7-10-59	68.0*	242.0	1101
		8-18-59	70.0*	240.0	
		9-15-59	68.0*	242.0	
		10-15-59	70.0*	240.0	
		11-16-59	69.0*	241.0	

* Questionable Measurement
** Approximate Reference Point Elevation

GROUND WATER LEVELS AT WELLS

State Well Number	R.P. Elev., in feet	Date	Dist. R.P. to Water Surface, in feet	Water Surface Elev., in feet	Agency Supplying Data
SAN GABRIEL VALLEY					41300
MAIN SAN GABRIEL BASIN			41301		
1S/11W-10N06 S CONT.	310.0**	12-20-59	68.0*	242.0	1101
		1-20-60	66.0*	244.0	
		2-16-60	65.0*	245.0	
		3-17-60	66.0*	244.0	
		4-18-60	73.0*	237.0	
1S/11W-10P02 S	322.0	11-24-59	76.1	245.9	1101
		2-15-60	75.4	246.6	
		2-29-60	75.6	246.4	
		3-07-60	76.0	246.0	
		3-14-60	76.4	245.6	
		3-21-60	76.9	245.1	
		3-28-60	76.9	245.1	
		4-04-60	78.3	243.7	
		4-11-60	77.7	244.3	
		4-19-60	78.8	243.2	
		4-25-60	78.5	243.5	
		5-02-60	78.3	243.7	
		5-11-60	78.5	243.5	
1S/11W-10R02 S	326.0	11-24-59	79.0	247.0	1101
		4-12-60	80.5	245.5	
1S/11W-10R03 S	327.5**	11-24-59	79.9	247.6	1101
		4-12-60	86.0*	241.5	
1S/11W-11B01 S	300.0**	7-03-59	41.0	259.0	1101
		8-13-59	45.4	254.6	
		9-08-59	47.4	252.6	
		10-12-59	49.5	250.5	
		11-05-59	50.3	249.7	
		11-24-59	50.9	249.1	
		12-28-59	51.3	248.7	
		1-25-60	51.2	248.8	
		2-10-60	51.0	249.0	
		3-28-60	51.8	248.2	
		4-11-60	52.2	247.8	
1S/11W-11D06 S	275.0**	4-11-60	6.5	268.5	1101
1S/11W-11F04 S	338.0	7-01-59	79.7	258.3	1101
		7-08-59	80.4	257.6	
		7-15-59	81.4	256.6	
		7-22-59	82.0	256.0	
		7-29-59	82.7	255.3	
		8-05-59	83.6	254.4	

State Well Number	R.P. Elev., in feet	Date	Dist. R.P. to Water Surface, in feet	Water Surface Elev., in feet	Agency Supplying Data
SAN GABRIEL VALLEY					41300
MAIN SAN GABRIEL BASIN			41301		
1S/11W-11F04 S CONT.	338.0	8-12-59	84.3	253.7	1101
		8-19-59	84.8	253.2	
		8-26-59	85.3	252.7	
		9-02-59	86.0	252.0	
		9-09-59	86.4	251.6	
		9-16-59	86.8	251.2	
		9-24-59	87.2	250.8	
		9-30-59	87.5	250.5	
		10-07-59	87.8	250.2	
		10-14-59	88.0	250.0	
		10-21-59	88.3	249.7	
		10-28-59	88.6	249.4	
		11-04-59	88.8	249.2	
		11-11-59	88.8	249.2	
		11-18-59	88.9	249.1	
		11-25-59	89.7	248.3	
		12-02-59	89.2	248.8	
		12-09-59	90.1	247.9	
		12-16-59	90.6	247.4	
		12-23-59	89.6	248.4	
		12-30-59	89.1	248.9	
		12-31-59	89.0	249.0	
		1-06-60	89.2	248.8	
		1-13-60	88.9	249.1	
		1-20-60	88.5	249.5	
		1-27-60	88.5	249.5	
		2-03-60	88.3	249.7	
		2-10-60	88.3	249.7	
		2-17-60	88.1	249.9	
		2-24-60	88.1	249.9	
		3-02-60	88.6	249.4	
		3-09-60	88.4	249.6	
		3-16-60	88.7	249.3	
		3-23-60	89.3	248.7	
		3-30-60	89.5	248.5	
		4-06-60	89.9	248.1	
		4-13-60	92.8	245.2	
		4-20-60	90.7	247.3	
		4-27-60	90.9	247.1	
		5-04-60	92.7	245.3	
		5-11-60	92.0	246.0	
		5-18-60	92.3	245.7	
		5-25-60	92.5	245.5	
		6-01-60	93.4	244.6	
		6-08-60	94.0	244.0	
1S/11W-11L03 S	339.0**	7-15-59	84.0*	255.0	1101

* Questionable Measurement
** Approximate Reference Point Elevation

GROUND WATER LEVELS AT WELLS

State Well Number	R.P. Elev., in feet	Date	Dist. R.P. to Water Surface, in feet	Water Surface Elev., in feet	Agency Supplying Data
SAN GABRIEL VALLEY					41300
MAIN SAN GABRIEL BASIN			41301		
1S/11W-11L03 S CONT.	339.0**	8-15-59	88.0*	251.0	1101
		9-15-59	90.0*	249.0	
		10-15-59	92.0*	247.0	
		11-16-59	92.0*	247.0	
		12-18-59	93.0*	246.0	
		1-20-60	93.0*	246.0	
		2-16-60	93.0*	246.0	
		3-17-60	94.0*	245.0	
		4-18-60	95.0*	244.0	
1S/11W-11M01 S	332.5	7-01-59	DRY		1101
		7-08-59	DRY		
		7-15-59	DRY		
		7-22-59	DRY		
		7-29-59	DRY		
		8-19-59	DRY		
		8-26-59	DRY		
		9-09-59	DRY		
		9-30-59	DRY		
		10-21-59	DRY		
		12-02-59	DRY		
		12-23-59	DRY		
		1-13-60	DRY		
		2-03-60	DRY		
		2-10-60	DRY		
		2-17-60	DRY		
		2-24-60	DRY		
		3-02-60	DRY		
		3-09-60	DRY		
		3-16-60	DRY		
		3-23-60	DRY		
		3-30-60	DRY		
		4-06-60	DRY		
		4-13-60	DRY		
		4-20-60	DRY		
		4-27-60	DRY		
		5-18-60	DRY		
		6-08-60	DRY		
1S/11W-12A01 S	380.1	11-23-59	132.6	247.5	1101
		2-15-60	132.9	247.2	
		4-12-60	133.8	246.3	
1S/11W-12J01 S	371.8	7-01-59	111.8	260.0	1101
		7-22-59	114.4	257.4	
		8-12-59	116.6	255.2	

State Well Number	R.P. Elev., in feet	Date	Dist. R.P. to Water Surface, in feet	Water Surface Elev., in feet	Agency Supplying Data
SAN GABRIEL VALLEY					41300
MAIN SAN GABRIEL BASIN			41301		
1S/11W-12J01 S CONT.	371.8	9-02-59	118.7	253.1	1101
		9-24-59	120.2	251.6	
		10-14-59	121.2	250.6	
		11-04-59	121.6	250.2	
		11-25-59	122.3	249.5	
		1-06-60	123.0	248.8	
		2-24-60	122.8	249.0	
		3-09-60	122.6	249.2	
		3-30-60	123.5	248.3	
		5-25-60	125.5	246.3	
1S/11W-13N01 S	320.8	7-15-59	65.4	255.4	1101
		8-05-59	68.5	252.3	
		8-26-59	70.6	250.2	
		9-16-59	72.5	248.3	
		10-07-59	71.3	249.5	
		10-28-59	70.9	249.9	
		11-18-59	71.2	249.6	
		12-09-59	72.0	248.8	
		12-30-59	72.7	248.1	
		1-20-60	73.4	247.4	
		2-10-60	72.5	248.3	
		3-02-60	72.2	248.6	
		3-23-60	73.7	247.1	
		4-13-60	73.8	247.0	
		5-04-60	75.4	245.4	
		5-25-60	76.3	244.5	
1S/11W-14K01 S	316.0**	11-24-59	69.0	247.0	1101
		4-12-60	72.0	244.0	
1S/11W-15C02 S	318.0	11-24-59	72.1	245.9	1101
		4-12-60	73.4	244.6	
1S/11W-15L02 S	310.0**	11-24-59	67.8*	242.2	1101
		4-12-60	69.3	240.7	
1S/11W-17B02 S	314.5	12-01-59	75.0*	239.5	1101
		4-12-60	70.8	243.7	
1S/11W-17B05 S	316.0**	7-01-59	100.0*	216.0	1101
		8-01-59	103.0*	213.0	
		9-01-59	102.0*	214.0	
		10-01-59	102.0*	214.0	
		11-01-59	100.0*	216.0	
		12-01-59	99.0*	217.0	

* Questionable Measurement
** Approximate Reference Point Elevation

GROUND WATER LEVELS AT WELLS

State Well Number	R.P. Elev in feet	Date	Dist. R.P. to Water Surface, in feet	Water Surface Elev., in feet	Agency Supplying Data
SAN GABRIEL VALLEY					41300
MAIN SAN GABRIEL BASIN			41301		
1S/11W-17B05 S CONT.	316.0**	1-01-60	93.0*	223.0	1101
		2-01-60	96.0*	220.0	
		3-01-60	98.0*	218.0	
		4-01-60	100.0*	216.0	
1S/11W-18H01 S	323.4	7-15-59	96.8	226.6	1101
		8-05-59	101.0*	222.4	
		8-26-59	95.3	228.1	
		9-16-59	94.2	229.2	
		10-07-59	94.2	229.2	
		10-28-59	93.0	230.4	
		11-18-59	96.7*	226.7	
		12-09-59	86.2	237.2	
		1-06-60	83.0	240.4	
		3-02-60	93.1	230.3	
		3-23-60	94.1	229.3	
		4-13-60	94.4	229.0	
		5-04-60	94.1	229.3	
		5-25-60	94.4	229.0	
1S/11W-18K01 S	330.0	7-01-59	134.0*	196.0	1101
		8-01-59	131.0*	199.0	
		9-01-59	130.0*	200.0	
		10-01-59	138.0*	192.0	
		12-01-59	128.0*	202.0	
		1-01-60	125.0*	205.0	
		2-01-60	124.0*	206.0	
		3-01-60	125.0*	205.0	
		4-01-60	124.0*	206.0	
1S/11W-19F01 S	276.0	7-01-59	77.0*	199.0	1101
		8-01-59	77.0*	199.0	
		9-01-59	83.0*	193.0	
		10-01-59	78.0*	198.0	
		11-01-59	74.0*	202.0	
		12-01-59	85.0*	191.0	
		1-01-60	68.0*	208.0	
		2-01-60	68.0*	208.0	
		3-01-60	70.0*	206.0	
		4-01-60	70.0*	206.0	
1S/11W-19H03 S	264.5	12-09-59	DRY		1101
		4-19-60	29.6	234.9	
1S/11W-20A03 S	275.6	12-02-59	41.1	234.5	1101
		4-12-60	41.5	234.1	

State Well Number	R.P. Elev., in feet	Date	Dist. R.P. to Water Surface, in feet	Water Surface Elev., in feet	Agency Supplying Data
SAN GABRIEL VALLEY					41300
MAIN SAN GABRIEL BASIN			41301		
1S/11W-20N01 S	242.6	12-09-59	DRY		1101
		12-16-59	DRY		
		12-23-59	DRY		
1S/11W-21D02 S	281.9	7-03-59	38.3	243.6	1101
		7-24-59	41.0	240.9	
		8-14-59	40.5	241.4	
		9-04-59	39.5	242.4	
		9-25-59	40.7	241.2	
		10-16-59	40.0	241.9	
		11-06-59	40.4	241.5	
		11-27-59	40.9	241.0	
		12-18-59	41.0	240.9	
		1-08-60	41.0	240.9	
		1-29-60	41.0	240.9	
		2-19-60	32.0	249.9	
		3-11-60	33.5	248.4	
		4-01-60	32.6	249.3	
		4-22-60	31.9	250.0	
		5-13-60	31.6	250.3	
		6-03-60	31.8	250.1	
1S/11W-21G02 S	289.0	7-03-59	59.0	230.0	1101
		7-24-59	65.2*	223.8	
		8-14-59	53.2	235.8	
		9-04-59	65.6*	223.4	
		9-25-59	66.1*	222.9	
		10-16-59	58.6	230.4	
		11-06-59	51.1	237.9	
		11-27-59	51.5	237.5	
		12-18-59	51.7	237.3	
		1-08-60	60.2*	228.8	
		1-29-60	51.3	237.7	
		2-19-60	59.8*	229.2	
		3-11-60	52.8	236.2	
		4-01-60	60.0*	229.0	
		4-22-60	54.4	234.6	
		5-13-60	62.8*	226.2	
		6-03-60	62.6	226.4	
1S/11W-21Q01 S	272.0	11-28-59	38.5	233.5	1101
		12-25-59	39.5	232.5	
		1-30-60	38.5	233.5	
		2-27-60	37.5	234.5	
		3-26-60	37.5	234.5	
1S/11W-22B01 S	302.0	12-02-59	58.8*	243.2	1101

* Questionable Measurement
** Approximate Reference Point Elevation

GROUND WATER LEVELS AT WELLS

State Well Number	R.P. Elev., in feet	Date	Dist. R.P. to Water Surface, in feet	Water Surface Elev., in feet	Agency Supplying Data
SAN GABRIEL VALLEY					41300
MAIN SAN GABRIEL BASIN			41301		
1S/11W-22B01 S	302.0	4-25-60	61.2*	240.8	1101
1S/11W-22F02 S	291.0	7-03-59	50.2*	240.8	1101
		7-24-59	48.4	242.6	
		8-14-59	53.4*	237.6	
		9-04-59	51.8	239.2	
		9-25-59	52.8	238.2	
		10-16-59	53.5	237.5	
		11-06-59	52.6	238.4	
		11-27-59	51.1	239.9	
		12-18-59	51.5	239.5	
		1-08-60	50.8	240.2	
		1-29-60	50.1	240.9	
		2-19-60	53.1*	237.9	
		3-11-60	50.3	240.7	
		4-01-60	53.3*	237.7	
		4-22-60	54.2	236.8	
		5-13-60	54.6	236.4	
		6-03-60	51.3	239.7	
		6-24-60	58.0*	233.0	
1S/11W-23M01 S	303.4	11-24-59	DRY		1101
1S/11W-23Q01 S	293.0	7-01-59	48.6	244.4	1101
		7-08-59	49.7	243.3	
		7-15-59	50.2	242.8	
		7-22-59	53.4	239.6	
		7-29-59	54.0	239.0	
		8-05-59	52.2	240.8	
		8-12-59	52.8	240.2	
		8-19-59	53.3	239.7	
		8-26-59	53.7	239.3	
		9-02-59	54.2	238.8	
		9-09-59	54.6	238.4	
		9-16-59	55.0	238.0	
		9-24-59	55.9	237.1	
		9-30-59	51.6	241.4	
		10-07-59	52.0	241.0	
		10-14-59	51.3	241.7	
		10-21-59	50.2	242.8	
		10-28-59	50.0	243.0	
		11-04-59	48.3	244.7	
		11-11-59	50.5	242.5	
		11-18-59	50.5	242.5	
		11-25-59	50.5	242.5	
		12-02-59	51.1	241.9	

State Well Number	R.P. Elev., in feet	Date	Dist. R.P. to Water Surface, in feet	Water Surface Elev., in feet	Agency Supplying Data
SAN GABRIEL VALLEY					41300
MAIN SAN GABRIEL BASIN			41301		
1S/11W-23Q01 S	293.0	12-09-59	51.9	241.1	1101
CONT.		12-16-59	53.4	239.6	
		12-23-59	53.2	239.8	
		12-30-59	53.6	239.4	
		1-06-60	53.3	239.7	
		1-13-60	52.7	240.3	
		1-20-60	53.2	239.8	
		1-27-60	52.0	241.0	
		2-03-60	51.7	241.3	
		2-10-60	51.5	241.5	
		2-17-60	51.4	241.6	
		2-24-60	51.4	241.6	
		3-02-60	52.1	240.9	
		3-09-60	52.8	240.2	
		3-16-60	53.4	239.6	
		3-23-60	54.2	238.8	
		3-30-60	54.3	238.7	
		4-06-60	52.8	240.2	
		4-13-60	54.1	238.9	
		4-20-60	55.6	237.4	
		4-27-60	57.2	235.8	
		5-04-60	56.7	236.3	
		5-11-60	57.3	235.7	
		5-18-60	58.6	234.4	
		5-25-60	63.2	229.8	
		6-01-60	DRY		
		6-03-60	DRY		
		6-08-60	DRY		
		6-22-60	DRY		
1S/11W-24C01 S	325.0	4-28-60	85.9	239.1	1101
1S/11W-24F01 S	315.0**	11-24-59	68.5	246.5	1101
		4-11-60	70.9	244.1	
1S/11W-24P01 S	315.4	11-23-59	57.4	258.0	1101
		4-14-60	69.4	246.0	
1S/11W-24Q04 S	319.0	11-24-59	69.8	249.2	1101
		4-11-60	71.4	247.6	
1S/11W-25B03 S	316.0**	7-15-59	63.0	253.0	1101
		8-05-59	65.8	250.2	
		8-26-59	66.6	249.4	
		9-16-59	67.4	248.6	
		10-07-59	68.6	247.4	

* Questionable Measurement
**, Approximate Reference Point Elevation

State Well Number	R.P. Elev., in feet	Date	Dist. R.P. to Water Surface, in feet	Water Surface Elev., in feet	Agency Supplying Data
SAN GABRIEL VALLEY					41300
MAIN SAN GABRIEL BASIN			41301		
1S/11W-25B03 S CONT.	316.0**	10-28-59	69.0	247.0	1101
		11-18-59	69.1	246.9	
		12-09-59	70.0	246.0	
		12-30-59	68.5	247.5	
		1-20-60	69.7	246.3	
		2-10-60	69.5	246.5	
		3-02-60	69.6	246.4	
		3-23-60	70.0	246.0	
		4-13-60	72.8	243.2	
		5-04-60	73.2	242.8	
		5-25-60	73.9	242.1	
1S/11W-25L01 S	302.5	7-02-59	47.0	255.5	1101
		7-23-59	48.9	253.6	
		8-13-59	49.2	253.3	
		9-03-59	52.3	250.2	
		9-24-59	53.4	249.1	
		10-15-59	53.8	248.7	
		11-05-59	54.0	248.5	
		11-26-59	54.1	248.4	
		12-17-59	54.5	248.0	
		1-07-60	54.0	248.5	
		1-28-60	54.0	248.5	
		2-18-60	54.0	248.5	
		3-10-60	54.0	248.5	
		3-31-60	54.7	247.8	
		4-23-60	55.4	247.1	
		5-12-60	56.0	246.5	
		6-02-60	58.6	243.9	
1S/11W-26D02 S	295.0	8-13-59	52.0*	243.0	1101
		10-07-59	50.0*	245.0	
		1-22-60	50.0*	245.0	
		5-13-60	62.0*	233.0	
1S/11W-26D04 S	293.0	7-01-59	49.6	243.4	1101
		7-08-59	50.3	242.7	
		7-15-59	51.2	241.8	
		7-22-59	50.2	242.8	
		7-29-59	53.4	239.6	
		8-05-59	54.0	239.0	
		8-12-59	54.3	238.7	
		8-19-59	53.4	239.6	
		8-26-59	54.1	238.9	
		9-02-59	54.0	239.0	
		9-09-59	54.0	239.0	

State Well Number	R.P. Elev., in feet	Date	Dist. R.P. to Water Surface, in feet	Water Surface Elev., in feet	Agency Supplying Data
SAN GABRIEL VALLEY					41300
MAIN SAN GABRIEL BASIN			41301		
1S/11W-26D04 S CONT.	293.0	9-16-59	54.7	238.3	1101
		9-24-59	54.2	238.8	
		9-30-59	55.0	238.0	
		10-07-59	55.0	238.0	
		10-14-59	54.5	238.5	
		10-21-59	53.6	239.4	
		10-28-59	52.4	240.6	
		11-04-59	51.7	241.3	
		11-11-59	50.2	242.8	
		11-18-59	52.0	241.0	
		11-25-59	52.8	240.2	
		12-02-59	54.1*	238.9	
		12-09-59	52.9	240.1	
		12-16-59	53.3	239.7	
		12-23-59	53.1	239.9	
		12-30-59	53.9	239.1	
		1-06-60	52.7	240.3	
		1-13-60	52.0	241.0	
		1-20-60	52.4	240.6	
		1-27-60	53.0	240.0	
		2-03-60	52.8	240.2	
		2-10-60	52.7	240.3	
		2-17-60	53.0	240.0	
		2-24-60	53.3	239.7	
		3-02-60	53.0	240.0	
		3-09-60	51.8	241.2	
		3-16-60	52.7	240.3	
		3-23-60	53.4	239.6	
		3-30-60	53.4	239.6	
		4-06-60	54.0	239.0	
		4-13-60	54.4	238.6	
		4-20-60	54.8	238.2	
		4-27-60	54.7	238.3	
		5-04-60	54.2	238.8	
		5-11-60	54.9	238.1	
		5-18-60	55.3	237.7	
		5-25-60	57.9	235.1	
	297.0	6-01-60	62.5	234.5	
		6-08-60	62.8	234.2	
1S/11W-26F01 S	280.0	11-24-59	36.1	243.9	1101
		2-04-60	35.4	244.6	
		3-02-60	35.8	244.2	
		4-13-60	37.8	242.2	
		5-11-60	DRY		
1S/11W-26F02 S	284.0**	7-15-59	45.0*	239.0	1101

* Questionable Measurement
** Approximate Reference Point Elevation

GROUND WATER LEVELS AT WELLS

State Well Number	R.P. Elev., in feet	Date	Dist. R.P. to Water Surface in feet	Water Surface Elev., in feet	Agency Supplying Data
SAN GABRIEL VALLEY					41300
MAIN SAN GABRIEL BASIN			41301		
1S/11W-26F02 S CONT.	284.0**	8-18-59	48.0*	236.0	1101
		9-15-59	48.0*	236.0	
		10-15-59	48.0*	236.0	
		11-16-59	47.0*	237.0	
		12-20-59	47.0*	237.0	
		1-20-60	46.0*	238.0	
		2-16-60	46.0*	238.0	
		3-17-60	47.0*	237.0	
		4-18-60	49.0*	235.0	
1S/11W-26G01 S	284.0	7-17-59	39.0*	245.0	1101
		8-18-59	48.0*	236.0	
		9-15-59	48.0*	236.0	
		10-15-59	48.0*	236.0	
		11-16-59	47.0*	237.0	
		12-20-59	47.0*	237.0	
		1-20-60	46.0*	238.0	
		2-16-60	46.0*	238.0	
		3-17-60	47.0*	237.0	
		4-18-60	50.0*	234.0	
1S/11W-26L03 S	298.4	11-24-59	58.0	240.4	1101
		4-12-60	59.3	239.1	
1S/11W-26R05 S	298.5**	10-21-59	49.3	249.2	1101
		11-11-59	50.0	248.5	
		12-02-59	48.9	249.6	
		12-23-59	48.6	249.9	
		1-13-60	48.9	249.6	
		2-03-60	48.6	249.9	
		2-24-60	48.3	250.2	
		3-16-60	48.6	249.9	
		4-06-60	48.8	249.7	
		4-27-60	50.5	248.0	
		5-18-60	51.0	247.5	
		6-08-60	52.5	246.0	
1S/11W-26R06 S	292.0	7-08-59	42.0	250.0	1101
1S/11W-27H05 S	291.0**	11-24-59	51.9	239.1	1101
		4-12-60	52.5	238.5	
1S/11W-28D02 S	272.1	7-01-59	38.4	233.7	1101
		7-08-59	38.9	233.2	
		7-15-59	39.1	233.0	
		7-22-59	39.4	232.7	

State Well Number	R.P. Elev., in feet	Date	Dist. R.P. to Water Surface, in feet	Water Surface Elev., in feet	Agency Supplying Data
SAN GABRIEL VALLEY					41300
MAIN SAN GABRIEL BASIN			41301		
1S/11W-28D02 S CONT.	272.1	7-29-59	39.7	232.4	1101
		8-05-59	40.0	232.1	
		8-12-59	40.3	231.8	
		8-19-59	40.6	231.5	
		8-26-59	40.9	231.2	
		9-02-59	41.2	230.9	
		9-09-59	41.4	230.7	
		9-16-59	41.6	230.5	
		9-24-59	41.8	230.3	
		9-30-59	41.9	230.2	
		10-07-59	42.1	230.0	
		10-14-59	42.2	229.9	
		10-21-59	42.3	229.8	
		10-28-59	42.3	229.8	
		11-04-59	42.2	229.9	
		11-11-59	42.4	229.7	
		11-18-59	42.3	229.8	
		11-25-59	42.3	229.8	
		12-02-59	42.4	229.7	
		12-09-59	42.4	229.7	
		12-16-59	42.5	229.6	
		12-23-59	42.3	229.8	
		12-30-59	42.1	230.0	
		1-06-60	42.1	230.0	
		1-13-60	42.0	230.1	
		1-20-60	42.0	230.1	
		1-27-60	41.8	230.3	
		2-03-60	41.8	230.3	
		2-10-60	41.6	230.5	
		2-17-60	41.7	230.4	
		2-24-60	41.7	230.4	
		3-02-60	41.6	230.5	
		3-09-60	41.5	230.6	
		3-16-60	41.6	230.5	
		3-23-60	41.9	230.2	
		3-30-60	41.9	230.2	
		4-06-60	42.2	229.9	
		4-13-60	42.3	229.8	
		4-20-60	42.6	229.5	
		4-27-60	42.7	229.4	
		5-04-60	42.6	229.5	
		5-11-60	43.0	229.1	
		5-18-60	43.1	229.0	
		5-25-60	43.3	228.8	
		6-01-60	43.7	228.4	
		6-08-60	43.9	228.2	

* Questionable Measurement
** Approximate Reference Point Elevation

GROUND WATER LEVELS AT WELLS

State Well Number	R.P. Elev., in feet	Date	Dist. R.P. to Water Surface, in feet	Water Surface Elev., in feet	Agency Supplying Data
SAN GABRIEL VALLEY					41300
MAIN SAN GABRIEL BASIN			41301		
1S/11W-28R01 S	258.0	7-01-59	23.0	235.0	1101
		7-08-59	23.4	234.6	
		7-15-59	23.8	234.2	
		7-22-59	23.8	234.2	
		7-29-59	24.5	233.5	
		8-05-59	24.9	233.1	
		8-12-59	25.3	232.7	
		8-19-59	25.7	232.3	
		8-26-59	26.0	232.0	
		9-02-59	26.5	231.5	
		9-09-59	26.6	231.4	
		9-16-59	26.8	231.2	
		9-24-59	27.2	230.8	
		9-30-59	27.2	230.8	
		10-07-59	27.4	230.6	
		10-14-59	27.4	230.6	
		10-21-59	27.3	230.7	
		10-28-59	27.3	230.7	
		11-04-59	27.1	230.9	
		11-11-59	27.1	230.9	
		11-18-59	27.2	230.8	
		11-25-59	27.2	230.8	
		12-02-59	27.2	230.8	
		12-09-59	27.2	230.8	
		12-16-59	27.2	230.8	
		12-23-59	27.1	230.9	
		12-30-59	27.4	230.6	
		1-06-60	27.2	230.8	
		1-13-60	27.1	230.9	
		1-20-60	27.0	231.0	
		1-27-60	25.9	232.1	
		2-03-60	25.8	232.2	
		2-10-60	26.7	231.3	
		2-17-60	26.7	231.3	
		2-24-60	26.7	231.3	
		3-02-60	26.6	231.4	
		3-09-60	26.5	231.5	
		3-16-60	26.6	231.4	
		3-23-60	27.0	231.0	
		3-30-60	27.0	231.0	
		4-06-60	27.2	230.8	
		4-13-60	27.5	230.5	
		4-20-60	27.6	230.4	
		4-27-60	27.8	230.2	
		5-04-60	27.9	230.1	
		5-11-60	28.1	229.9	

State Well Number	R.P. Elev., in feet	Date	Dist. R.P. to Water Surface, in feet	Water Surface Elev., in feet	Agency Supplying Data
SAN GABRIEL VALLEY					41300
MAIN SAN GABRIEL BASIN			41301		
1S/11W-28R01 S CONT.	258.0	5-18-60	28.2	229.8	1101
		5-25-60	28.6	229.4	
		6-01-60	28.9	229.1	
		6-08-60	29.3	228.7	
		6-15-60	29.5	228.5	
		6-22-60	29.9	228.1	
1S/11W-29P01 S	237.0	7-13-59	14.8	222.2	1101
		8-10-59	15.5	221.5	
		9-14-59	16.5	220.5	
		9-28-59	16.7	220.3	
		10-13-59	16.8	220.2	
		10-26-59	16.9	220.1	
		11-09-59	16.8	220.2	
		11-23-59	16.3	220.7	
		12-07-59	16.8	220.2	
		12-21-59	16.6	220.4	
		1-04-60	16.2	220.8	
		1-18-60	16.0	221.0	
		2-01-60	15.8	221.2	
		2-15-60	15.6	221.4	
		2-29-60	15.5	221.5	
		3-14-60	15.6	221.4	
		3-28-60	15.9	221.1	
		4-11-60	17.1	219.9	
		4-25-60	16.8	220.2	
		5-09-60	17.3	219.7	
		6-06-60	18.4	218.6	
1S/11W-29R03 S	247.0	11-24-59	24.0	223.0	1101
		4-12-60	23.4	223.6	
1S/11W-29R05 S	248.0	11-24-59	24.4	223.6	1101
		4-12-60	24.0	224.0	
1S/11W-30B01 S	238.0	7-10-59	37.0*	201.0	1101
		8-18-59	33.0*	205.0	
		9-15-59	35.0*	203.0	
		10-15-59	34.0*	204.0	
		11-16-59	34.0*	204.0	
		12-20-59	27.0*	211.0	
		1-20-60	28.0*	210.0	
		2-16-60	26.0*	212.0	
		3-17-60	30.0*	208.0	
		4-18-60	34.0*	204.0	
		5-20-60	38.0*	200.0	

* Questionable Measurement

** Approximate Reference Point Elevation

GROUND WATER LEVELS AT WELLS

State Well Number	R.P. Elev., in feet	Date	Dist. R.P. to Water Surface, in feet	Water Surface Elev., in feet	Agency Supplying Data
SAN GABRIEL VALLEY					41300
MAIN SAN GABRIEL BASIN			41301		
1S/11W-30B02 S	232.0**	7-10-59	37.0*	195.0	1101
		8-18-59	33.0*	199.0	
		9-15-59	35.0*	197.0	
		10-15-59	34.0*	198.0	
		11-16-59	34.0*	198.0	
		12-20-59	27.0*	205.0	
		1-20-60	30.0*	202.0	
		2-16-60	29.0*	203.0	
		3-17-60	31.0*	201.0	
		4-18-60	34.0*	198.0	
1S/11W-30B03 S	234.5**	7-10-59	37.0*	197.5	1101
		8-18-59	33.0*	201.5	
		9-15-59	35.0*	199.5	
		10-15-59	34.0*	200.5	
		11-16-59	34.0*	200.5	
		12-20-59	27.0*	207.5	
		1-20-60	29.0*	205.5	
		2-16-60	26.0*	208.5	
		3-17-60	32.0*	202.5	
		4-18-60	36.0*	198.5	
1S/11W-30E03 S	233.0**	7-15-59	30.0*	203.0	1101
		8-15-59	36.0*	197.0	
		9-20-59	30.0*	203.0	
		10-15-59	30.0*	203.0	
		11-15-59	34.0*	199.0	
		12-15-59	30.0*	203.0	
		1-15-60	20.0*	213.0	
		2-15-60	21.0*	212.0	
		3-15-60	22.0*	211.0	
		4-15-60	28.0*	205.0	
1S/11W-30F01 S	237.5**	7-15-59	34.0*	203.5	1101
		8-15-59	39.0*	198.5	
		9-15-59	34.0*	203.5	
		10-15-59	34.0*	203.5	
		11-15-59	34.0*	203.5	
		12-15-59	32.0*	205.5	
		1-06-60	28.0*	209.5	
		2-27-60	30.0*	207.5	
		3-15-60	26.0*	211.5	
		4-15-60	33.0*	204.5	
		5-15-60	36.0*	201.5	
1S/11W-30N02 S	229.6**	7-13-59	37.4	192.2	1101

State Well Number	R.P. Elev., in feet	Date	Dist. R.P. to Water Surface, in feet	Water Surface Elev., in feet	Agency Supplying Data
SAN GABRIEL VALLEY					41300
MAIN SAN GABRIEL BASIN			41301		
1S/11W-30N02 S CONT.	229.6**	8-10-59	40.9	188.7	1101
		9-28-59	32.7	196.9	
		5-02-60	27.3	202.3	
1S/11W-30R01 S	224.0	7-13-59	10.1	213.9	1101
		8-10-59	8.8	215.2	
		9-28-59	11.0	213.0	
		10-13-59	11.0	213.0	
		11-09-59	9.5	214.5	
		11-23-59	8.6	215.4	
		12-21-59	8.3	215.7	
		1-04-60	7.7	216.3	
		1-18-60	7.3	216.7	
		2-01-60	7.1	216.9	
		2-15-60	6.7	217.3	
		2-29-60	6.8	217.2	
		3-14-60	7.1	216.9	
		3-28-60	7.4	216.6	
		4-11-60	8.2	215.8	
		4-25-60	10.2	213.8	
		6-06-60	11.0	213.0	
1S/11W-31C01 S	216.0**	5-02-60	2.6	213.4	1101
1S/11W-31D01 S	232.7	9-28-59	DRY		1101
		10-13-59	DRY		
		10-26-59	DRY		
		11-09-59	DRY		
		11-23-59	DRY		
		12-07-59	DRY		
		12-21-59	24.1*	208.6	
		1-04-60	23.6	209.1	
		1-18-60	21.1	211.6	
		2-01-60	20.0	212.7	
		2-15-60	20.7	212.0	
		2-29-60	20.4	212.3	
		3-14-60	22.3	210.4	
		3-28-60	22.7	210.0	
		4-11-60	21.7	211.0	
		4-25-60	24.9	207.8	
		5-09-60	25.3	207.4	
		6-06-60	DRY		
1S/11W-31D02 S	231.6	9-28-59	25.4	206.2	1101
		10-13-59	25.8	205.8	
		10-26-59	25.5	206.1	

* Questionable Measurement
** Approximate Reference Point Elevation

GROUND WATER LEVELS AT WELLS

SAN GABRIEL VALLEY — 41300

MAIN SAN GABRIEL BASIN — 41301

State Well Number	R.P. Elev., in feet	Date	Dist. R.P. to Water Surface, in feet	Water Surface Elev., in feet	Agency Supplying Data
1S/11W-31D02 S CONT.	231.6	11-09-59	25.5	206.1	1101
		11-23-59	25.2	206.4	
		12-07-59	25.2	206.4	
		12-21-59	24.3	207.3	
		1-04-60	23.5	208.1	
		1-18-60	23.2	208.4	
		2-01-60	22.6	209.0	
		2-15-60	22.5	209.1	
		2-29-60	22.4	209.2	
		3-14-60	24.2	207.4	
		3-28-60	23.2	208.4	
		4-11-60	24.1	207.5	
		4-25-60	24.9	206.7	
		5-09-60	25.1	206.5	
		6-06-60	26.0	205.6	
1S/11W-31J03 S	213.0	7-13-59	9.9	203.1	1101
		8-10-59	9.4	203.6	
		9-14-59	10.0	203.0	
		9-28-59	9.6	203.4	
		10-13-59	9.6	203.4	
		10-26-59	9.1	203.9	
		11-09-59	9.3	203.7	
		11-23-59	8.9	204.1	
		12-07-59	8.8	204.2	
		12-21-59	8.4	204.6	
		1-04-60	8.0	205.0	
		1-18-60	7.5	205.5	
		2-01-60	7.5	205.5	
		2-15-60	7.2	205.8	
		2-29-60	7.5	205.5	
	216.5**	3-14-60	10.6	205.9	
		3-28-60	11.0	205.5	
		4-11-60	11.4	205.1	
		4-25-60	11.9	204.6	
		5-09-60	11.8	204.7	
		6-06-60	12.3	204.2	
1S/11W-32F05 S	227.7**	7-13-59	13.0	214.7	1101
		8-10-59	13.8	213.9	
		9-14-59	14.6	213.1	
		9-28-59	14.5	213.2	
		10-13-59	13.7	214.0	
		11-09-59	14.2	213.5	
		11-23-59	13.8	213.9	
		12-07-59	13.8	213.9	

SAN GABRIEL VALLEY — 41300

MAIN SAN GABRIEL BASIN — 41301

State Well Number	R.P. Elev., in feet	Date	Dist. R.P. to Water Surface, in feet	Water Surface Elev., in feet	Agency Supplying Data
1S/11W-32F05 S CONT.	227.7**	12-21-59	13.6	214.1	1101
		1-04-60	13.2	214.5	
		1-18-60	12.9	214.8	
		2-01-60	12.7	215.0	
		2-15-60	12.2	215.5	
		2-29-60	12.3	215.4	
		3-14-60	12.3	215.4	
		3-28-60	12.4	215.3	
		4-11-60	13.0	214.7	
		5-06-60	14.8	212.9	
		5-09-60	13.0	214.7	
1S/11W-32H05 S	231.9	7-01-59	16.2	215.7	1101
		7-08-59	16.0	215.9	
		7-15-59	16.1	215.8	
		7-22-59	16.2	215.7	
		7-29-59	16.4	215.5	
		8-05-59	17.0	214.9	
		8-12-59	17.5	214.4	
		8-19-59	17.9	214.0	
		8-26-59	17.6	214.3	
		9-02-59	17.9	214.0	
		9-09-59	18.0	213.9	
		9-16-59	18.4	213.5	
		9-24-59	18.2	213.7	
		9-30-59	17.9	214.0	
		10-07-59	17.9	214.0	
		10-14-59	18.1	213.8	
		10-21-59	18.6	213.3	
		10-28-59	18.7	213.2	
		11-04-59	18.7	213.2	
		11-11-59	18.4	213.5	
		11-18-59	17.9	214.0	
		11-25-59	17.9	214.0	
		12-02-59	18.1	213.8	
		12-09-59	18.0	213.9	
		12-16-59	18.1	213.8	
		12-23-59	18.4	213.5	
		12-30-59	17.2	214.7	
		1-06-60	17.6	214.3	
		1-13-60	17.2	214.7	
		1-20-60	17.2	214.7	
		1-27-60	17.2	214.7	
		2-03-60	16.9	215.0	
		2-10-60	16.8	215.1	
		2-17-60	16.2	215.7	

* Questionable Measurement
** Approximate Reference Point Elevation

GROUND WATER LEVELS AT WELLS

State Well Number	R.P. Elev., in feet	Date	Dist. R.P. to Water Surface, in feet	Water Surface Elev., in feet	Agency Supplying Data
SAN GABRIEL VALLEY					41300
MAIN SAN GABRIEL BASIN			41301		
1S/11W-32H05 S CONT.	231.9	2-24-60	16.3	215.6	1101
		3-02-60	16.5	215.4	
		3-09-60	16.5	215.4	
		3-16-60	16.7	215.2	
		3-23-60	17.4	214.5	
		3-30-60	17.3	214.6	
		4-06-60	16.9	215.0	
		4-13-60	18.0	213.9	
		4-20-60	17.4	214.5	
		4-27-60	17.1	214.8	
		5-04-60	17.4	214.5	
		5-11-60	18.1	213.8	
		5-18-60	18.8	213.1	
		5-25-60	19.1	212.8	
		6-01-60	19.5	212.4	
		6-08-60	18.6	213.3	
1S/11W-32N01 S	218.1	12-07-59	DRY		1101
		4-13-60	10.8	207.3	
1S/11W-32P01 S	220.0**	7-15-59	13.2	206.8	1101
		8-10-59	14.2	205.8	
		9-14-59	14.7	205.3	
		9-28-59	14.0	206.0	
		10-13-59	14.4	205.6	
		10-26-59	14.3	205.7	
		11-09-59	13.6	206.4	
		11-23-59	13.4	206.6	
		12-07-59	13.4	206.6	
		12-21-59	13.2	206.8	
		1-04-60	12.8	207.2	
		1-18-60	12.6	207.4	
		2-01-60	12.5	207.5	
		2-15-60	12.2	207.8	
		2-29-60	13.2	206.8	
		3-14-60	13.0	207.0	
		3-28-60	12.7	207.3	
		4-11-60	13.6	206.4	
		4-25-60	13.9	206.1	
		5-09-60	13.6	206.4	
		6-06-60	14.1	205.9	
1S/11W-32P02 S	220.7**	12-01-59	14.3	206.4	1101
		4-13-60	16.2	204.5	
1S/11W-32Q02 S	226.4**	12-01-59	17.2	209.2	1101

State Well Number	R.P. Elev., in feet	Date	Dist. R.P. to Water Surface, in feet	Water Surface Elev., in feet	Agency Supplying Data
SAN GABRIEL VALLEY					41300
MAIN SAN GABRIEL BASIN			41301		
1S/11W-32Q02 S	226.4**	4-13-60	16.7	209.7	1101
1S/11W-32Q05 S	228.0	7-02-59	19.0	209.0	1101
		7-09-59	19.2	208.8	
		7-16-59	19.4	208.6	
		7-23-59	19.7	208.3	
		7-30-59	19.9	208.1	
		8-10-59	21.0	207.0	
		8-12-59	20.6	207.4	
		8-26-59	20.7	207.3	
		9-02-59	21.0	207.0	
		9-07-59	21.0	207.0	
		9-17-59	21.0	207.0	
		9-24-59	20.4	207.6	
		10-01-59	19.1	208.9	
		10-08-59	19.0	209.0	
		10-12-59	20.0	208.0	
		10-22-59	20.3	207.7	
		10-29-59	19.8	208.2	
		11-09-59	20.0	208.0	
		11-19-59	19.6	208.4	
		11-28-59	19.8	208.2	
		12-03-59	19.3	208.7	
		12-10-59	19.2	208.8	
		12-21-59	19.7	208.3	
		12-30-59	18.8	209.2	
		1-07-60	18.8	209.2	
		1-14-60	18.6	209.4	
		1-21-60	18.4	209.6	
		1-28-60	18.3	209.7	
		2-04-60	18.0	210.0	
		2-18-60	17.8	210.2	
		2-25-60	18.0	210.0	
		3-03-60	18.0	210.0	
		3-10-60	18.1	209.9	
		3-17-60	18.4	209.6	
		3-24-60	18.6	209.4	
		3-31-60	18.6	209.4	
		4-11-60	19.2	208.8	
		4-15-60	19.8	208.2	
		4-21-60	20.2	207.8	
		4-28-60	19.2	208.8	
		5-05-60	19.2	208.8	
		5-11-60	19.7	208.3	
		5-23-60	20.4	207.6	
		5-26-60	20.4	207.6	

* Questionable Measurement
** Approximate Reference Point Elevation

State Well Number	R.P. Elev., in feet	Date	Dist. R.P. to Water Surface, in feet	Water Surface Elev., in feet	Agency Supplying Data
SAN GABRIEL VALLEY					41300
MAIN SAN GABRIEL BASIN			41301		
1S/11W-32Q05 S CONT.	228.0	6-02-60	20.5	207.5	1101
		6-09-60	20.7	207.3	
		6-20-60	21.3	206.7	
		6-29-60	21.6	206.4	
1S/11W-32R03 S	229.0	12-01-59	19.6	209.4	1101
		4-13-60	20.6	208.4	
1S/11W-33E02 S	240.0	7-01-59	18.9	221.1	1101
		7-08-59	19.2	220.8	
		7-15-59	19.5	220.5	
		7-22-59	19.8	220.2	
		7-29-59	20.0	220.0	
		8-05-59	21.0	219.0	
		8-12-59	20.6	219.4	
		8-19-59	20.9	219.1	
		8-26-59	21.1	218.9	
		9-02-59	21.4	218.6	
		9-09-59	21.6	218.4	
		9-16-59	21.8	218.2	
		9-24-59	21.7	218.3	
		9-30-59	21.6	218.4	
		10-07-59	21.6	218.4	
		10-14-59	21.6	218.4	
		10-21-59	21.6	218.4	
		10-28-59	21.6	218.4	
		11-04-59	21.3	218.7	
		11-11-59	21.5	218.5	
		11-18-59	21.4	218.6	
		11-25-59	21.3	218.7	
		12-02-59	21.4	218.6	
		12-09-59	21.4	218.6	
		12-16-59	21.4	218.6	
		12-23-59	21.5	218.5	
		12-30-59	21.2	218.8	
		1-06-60	21.0	219.0	
		1-13-60	21.0	219.0	
		1-20-60	20.9	219.1	
		1-27-60	20.8	219.2	
		2-03-60	20.6	219.4	
		2-10-60	20.4	219.6	
		2-17-60	20.4	219.6	
		2-24-60	20.4	219.6	
		3-02-60	20.3	219.7	
		3-09-60	20.3	219.7	
		3-16-60	20.3	219.7	

State Well Number	R.P. Elev., in feet	Date	Dist. R.P. to Water Surface, in feet	Water Surface Elev., in feet	Agency Supplying Data
SAN GABRIEL VALLEY					41300
MAIN SAN GABRIEL BASIN			41301		
1S/11W-33E02 S CONT.	240.0	3-23-60	20.6	219.4	1101
		3-30-60	20.7	219.3	
		4-06-60	21.0	219.0	
		4-13-60	21.1	218.9	
		4-20-60	21.3	218.7	
		4-27-60	21.5	218.5	
		5-04-60	21.4	218.6	
		5-11-60	21.6	218.4	
		5-18-60	21.8	218.2	
		5-25-60	21.2	218.8	
		6-01-60	21.3	218.7	
		6-08-60	22.6	217.4	
1S/11W-33F02 S	239.0**	11-24-59	17.6	221.4	1101
		4-12-60	19.2	219.8	
1S/11W-33G01 S	246.0	7-01-59	17.8	228.2	1101
		7-08-59	18.1	227.9	
		7-15-59	18.5	227.5	
		7-22-59	18.8	227.2	
		7-29-59	19.0	227.0	
		8-05-59	19.4	226.6	
		8-12-59	19.7	226.3	
		8-19-59	20.0	226.0	
		8-26-59	20.4	225.6	
		9-02-59	20.7	225.3	
		9-09-59	20.9	225.1	
		9-16-59	21.2	224.8	
		9-24-59	20.7	225.3	
		9-30-59	20.4	225.6	
		10-07-59	20.3	225.7	
		10-14-59	20.3	225.7	
		10-21-59	20.2	225.8	
		10-28-59	20.2	225.8	
		11-04-59	20.0	226.0	
		11-11-59	20.0	226.0	
		11-18-59	20.0	226.0	
		11-25-59	19.9	226.1	
		12-02-59	19.9	226.1	
		12-09-59	20.2	225.8	
		12-16-59	20.5	225.5	
		12-23-59	20.6	225.4	
		12-30-59	20.1	225.9	
		1-06-60	20.1	225.9	
		1-13-60	19.9	226.1	
		1-20-60	19.8	226.2	

* Questionable Measurement
** Approximate Reference Point Elevation

GROUND WATER LEVELS AT WELLS

State Well Number	R.P. Elev., in feet	Date	Dist. R.P. to Water Surface, in feet	Water Surface Elev., in feet	Agency Supplying Data
SAN GABRIEL VALLEY					41300
MAIN SAN GABRIEL BASIN			41301		
1S/11W-33G01 S CONT.	246.0	1-27-60	18.8	227.2	1101
		2-03-60	18.5	227.5	
		2-10-60	19.4	226.6	
		2-17-60	19.4	226.6	
		2-24-60	19.4	226.6	
		3-02-60	18.7	227.3	
		3-09-60	18.6	227.4	
		3-16-60	19.6	226.4	
		3-23-60	19.8	226.2	
		3-30-60	19.9	226.1	
		4-06-60	20.0	226.0	
		4-13-60	20.3	225.7	
		4-20-60	20.6	225.4	
		4-27-60	20.8	225.2	
		5-04-60	20.8	225.2	
		5-11-60	21.0	225.0	
		5-18-60	21.1	224.9	
		5-25-60	21.7	224.3	
		6-01-60	22.0	224.0	
		6-08-60	22.3	223.7	
		6-15-60	22.5	223.5	
		6-22-60	22.8	223.2	
1S/11W-33J01 S	243.3	11-24-59	22.5	220.8	1101
		4-12-60	23.2	220.1	
1S/11W-33K01 S	239.1	11-24-59	21.5	217.6	1101
		4-12-60	22.1	217.0	
1S/11W-33K03 S	237.5	4-04-60	19.8	217.7	1101
		4-12-60	19.5	218.0	
1S/11W-33L01 S	236.0	7-01-59	16.2	219.8	1101
		7-08-59	16.1	219.9	
		7-15-59	15.4	220.6	
		7-22-59	16.6	219.4	
		7-29-59	17.0	219.0	
		8-05-59	16.5	219.5	
		8-12-59	16.6	219.4	
		8-19-59	16.7	219.3	
		8-26-59	17.0	219.0	
		9-02-59	17.2	218.8	
		9-09-59	17.5	218.5	
		9-16-59	17.7	218.3	
		9-24-59	17.0	219.0	
		9-30-59	16.6	219.4	

State Well Number	R.P. Elev., in feet	Date	Dist. R.P. to Water Surface, in feet	Water Surface Elev., in feet	Agency Supplying Data
SAN GABRIEL VALLEY					41300
MAIN SAN GABRIEL BASIN			41301		
1S/11W-33L01 S CONT.	236.0	10-07-59	16.4	219.6	1101
		10-14-59	16.3	219.7	
		10-21-59	16.2	219.8	
		10-28-59	16.1	219.9	
		11-04-59	16.1	219.9	
		11-11-59	16.0	220.0	
		11-18-59	15.6	220.4	
		11-25-59	15.6	220.4	
		12-02-59	15.9	220.1	
		12-09-59	16.2	219.8	
		12-16-59	16.2	219.8	
		12-23-59	16.6	219.4	
		12-30-59	15.8	220.2	
		1-06-60	15.8	220.2	
		1-13-60	15.6	220.4	
		1-20-60	15.5	220.5	
		1-27-60	15.4	220.6	
		2-03-60	15.2	220.8	
		2-10-60	15.0	221.0	
		2-17-60	15.0	221.0	
		2-24-60	15.1	220.9	
		3-02-60	15.0	221.0	
		3-09-60	15.1	220.9	
		3-16-60	15.3	220.7	
		3-23-60	15.9	220.1	
		3-30-60	15.6	220.4	
		4-06-60	15.9	220.1	
		4-13-60	16.1	219.9	
		4-20-60	16.5	219.5	
		4-27-60	16.5	219.5	
		5-04-60	16.4	219.6	
		5-11-60	16.8	219.2	
		5-18-60	17.5	218.5	
		5-25-60	18.4	217.6	
		6-01-60	18.7	217.3	
		6-08-60	18.0	218.0	
1S/11W-33L05 S	235.0	12-01-59	15.4	219.6	1101
		4-12-60	11.0	224.0	
1S/11W-33P01 S	231.0	7-01-59	13.6	217.4	1101
		7-08-59	13.6	217.4	
		7-15-59	13.6	217.4	
		7-29-59	14.0	217.0	
		8-05-59	14.5	216.5	
		8-12-59	16.3	214.7	

* Questionable Measurement

** Approximate Reference Point Elevation

GROUND WATER LEVELS AT WELLS

State Well Number	R.P. Elev., in feet	Date	Dist. R.P. to Water Surface, in feet	Water Surface Elev., in feet	Agency Supplying Data
SAN GABRIEL VALLEY					41300
MAIN SAN GABRIEL BASIN			41301		
1S/11W-33P01 S CONT.	231.0	8-19-59	16.0	215.0	1101
		8-26-59	15.3	215.7	
		9-02-59	15.6	215.4	
		9-09-59	15.7	215.3	
		9-16-59	16.0	215.0	
		9-24-59	14.9	216.1	
		9-30-59	14.2	216.8	
		10-07-59	13.9	217.1	
		10-13-59	14.6	216.4	
		10-21-59	13.2	217.8	
		10-28-59	13.6	217.4	
		11-04-59	13.4	217.6	
		11-11-59	13.2	217.8	
		11-18-59	13.4	217.6	
		11-25-59	13.4	217.6	
		12-02-59	13.5	217.5	
		12-09-59	13.4	217.6	
		12-16-59	13.4	217.6	
		12-23-59	14.2	216.8	
		12-30-59	13.8	217.2	
		1-06-60	13.6	217.4	
		1-13-60	13.1	217.9	
		1-20-60	13.2	217.8	
		1-27-60	13.2	217.8	
		2-03-60	13.2	217.8	
		2-10-60	13.0	218.0	
		2-17-60	12.6	218.4	
		2-24-60	12.6	218.4	
		3-02-60	12.9	218.1	
		3-09-60	12.9	218.1	
		3-16-60	13.1	217.9	
		3-23-60	14.9	216.1	
		3-30-60	13.4	217.6	
		4-06-60	14.4	216.6	
		4-13-60	15.3	215.7	
		4-20-60	14.4	216.6	
		4-27-60	14.5	216.5	
		5-04-60	14.2	216.8	
		5-11-60	14.7	216.3	
		5-18-60	15.0	216.0	
		5-25-60	15.9	215.1	
		6-01-60	16.9	214.1	
		6-08-60	15.9	215.1	
1S/11W-33R01 S	247.0	7-08-59	26.0	221.0	1101
		7-13-59	26.2	220.8	

State Well Number	R.P. Elev., in feet	Date	Dist. R.P. to Water Surface, in feet	Water Surface Elev., in feet	Agency Supplying Data
SAN GABRIEL VALLEY					41300
MAIN SAN GABRIEL BASIN			41301		
1S/11W-33R01 S CONT.	247.0	7-29-59	27.4	219.6	1101
		8-10-59	27.6	219.4	
		8-19-59	28.1	218.9	
		9-09-59	28.9	218.1	
		9-14-59	29.0	218.0	
		9-28-59	24.2	222.8	
		9-30-59	23.9	223.1	
		10-13-59	23.4	223.6	
		10-21-59	23.3	223.7	
		10-26-59	23.0	224.0	
		11-09-59	22.4	224.6	
		11-11-59	23.0	224.0	
		11-23-59	22.6	224.4	
		12-02-59	23.4	223.6	
		12-07-59	24.4	222.6	
		12-21-59	25.8	221.2	
		12-23-59	23.6	223.4	
		1-04-60	23.5	223.5	
		1-13-60	23.2	223.8	
		1-18-60	23.6	223.4	
		2-01-60	22.7	224.3	
		2-03-60	22.7	224.3	
		2-15-60	22.6	224.4	
		2-24-60	22.5	224.5	
		2-29-60	22.6	224.4	
		3-14-60	23.6	223.4	
		3-16-60	23.7	223.3	
		3-28-60	24.4	222.6	
		4-06-60	23.6	223.4	
		4-11-60	24.6	222.4	
		4-25-60	26.5	220.5	
		4-27-60	26.0	221.0	
		5-09-60	26.1	220.9	
		5-18-60	26.2	220.8	
		6-06-60	29.0	218.0	
		6-08-60	28.9	218.1	
1S/11W-34E01 S	261.0	11-24-59	30.4	230.6	1101
		4-12-60	31.4	229.6	
1S/11W-34F01 S	249.5**	7-18-59	20.0*	229.5	1101
		8-15-59	25.0*	224.5	
		9-15-59	23.0*	226.5	
		10-15-59	26.0*	223.5	
		11-16-59	24.0*	225.5	
		12-20-59	20.0*	229.5	

* Questionable Measurement
** Approximate Reference Point Elevation

GROUND WATER LEVELS AT WELLS

State Well Number	R.P. Elev., in feet	Date	Dist. R.P. to Water Surface, in feet	Water Surface Elev., in feet	Agency Supplying Data
SAN GABRIEL VALLEY					41300
MAIN SAN GABRIEL BASIN			41301		
1S/11W-34F01 S CONT.	249.5**	1-20-60	23.0*	226.5	1101
		2-16-60	25.0*	224.5	
		3-17-60	25.0*	224.5	
		4-18-60	26.0*	223.5	
1S/11W-34F02 S	249.0**	7-10-59	20.0*	229.0	1101
		8-18-59	25.0*	224.0	
		9-15-59	25.0*	224.0	
		10-15-59	26.0*	223.0	
		11-16-59	24.0*	225.0	
		12-20-59	20.0*	229.0	
		1-20-60	20.0*	229.0	
		2-16-60	22.0*	227.0	
		3-17-60	23.0*	226.0	
		4-18-60	25.0*	224.0	
		5-20-60	23.0*	226.0	
1S/11W-34L01 S	243.6	11-24-59	6.7	236.9	1101
		2-04-60	7.6	236.0	
		3-02-60	8.7	234.9	
		4-13-60	9.2	234.4	
		5-11-60	12.6	231.0	
1S/11W-34Q01 S	255.6	12-02-59	26.5	229.1	1101
		4-13-60	28.2*	227.4	
1S/11W-36Q01 S	295.0	7-02-59	30.8	264.2	1101
		7-23-59	32.4	262.6	
		8-13-59	33.1	261.9	
		9-03-59	34.2	260.8	
		9-24-59	34.8	260.2	
		10-15-59	34.5	260.5	
		11-05-59	34.6	260.4	
		11-26-59	34.5	260.5	
		12-17-59	34.6	260.4	
		1-07-60	34.0	261.0	
		1-28-60	34.2	260.8	
		2-18-60	33.5	261.5	
		3-10-60	33.8	261.2	
		3-31-60	34.3	260.7	
1S/12W-01E01 S	498.6	7-31-59	308.1	190.5	1101
		7-31-59	308.0*	190.6	3051
		8-31-59	310.4	188.2	1101
		8-31-59	310.0*	188.6	3051
		9-30-59	310.4	188.2	1101

State Well Number	R.P. Elev., in feet	Date	Dist. R.P. to Water Surface, in feet	Water Surface Elev., in feet	Agency Supplying Data
SAN GABRIEL VALLEY					41300
MAIN SAN GABRIEL BASIN			41301		
1S/12W-01E01 S CONT.	498.6	9-30-59	310.0*	188.6	3051
		10-31-59	310.4	188.2	1101
		10-31-59	310.0*	188.6	3051
		11-30-59	310.4	188.2	1101
		11-30-59	310.0*	188.6	3051
		12-31-59	308.1	190.5	1101
		12-31-59	308.0*	190.6	3051
		1-31-60	306.0*	192.6	
		2-29-60	303.0*	195.6	
		3-31-60	303.0*	195.6	
		4-30-60	303.0*	195.6	
		5-31-60	308.0*	190.6	
		6-30-60	310.0*	188.6	
1S/12W-02H01 S	507.7**	7-01-59	362.0*	145.7	3051
		8-01-59	326.0*	181.7	
		9-01-59	325.0*	182.7	
		10-01-59	327.0*	180.7	
		11-01-59	330.0*	177.7	
		12-01-59	321.0*	186.7	
		1-01-60	320.0*	187.7	
		2-01-60	355.0*	152.7	
		5-01-60	322.0*	185.7	
		6-01-60	363.0*	144.7	
1S/12W-02H02 S	518.0**	7-31-59	327.0*	191.0	3051
		8-31-59	329.0*	189.0	
		9-30-59	329.0*	189.0	
		10-30-59	330.0*	188.0	
		11-30-59	331.0*	187.0	
		12-31-59	325.0*	193.0	
		1-31-60	323.0*	195.0	
		2-29-60	323.0*	195.0	
		4-29-60	322.0*	196.0	
		5-31-60	327.0*	191.0	
		6-30-60	391.0*	127.0	
1S/12W-02Q01 S	478.9	7-31-59	300.0*	178.9	1101
		8-31-59	300.0*	178.9	
		9-30-59	300.0*	178.9	
		10-31-59	300.0*	178.9	
		11-30-59	300.0*	178.9	
		12-31-59	300.0*	178.9	
		1-31-60	300.0*	178.9	
		2-29-60	300.0*	178.9	
		3-31-60	300.0*	178.9	

* Questionable Measurement

** Approximate Reference Point Elevation

GROUND WATER LEVELS AT WELLS

State Well Number	R.P. Elev., in feet	Date	Dist. R.P. to Water Surface, in feet	Water Surface Elev., in feet	Agency Supplying Data
SAN GABRIEL VALLEY					41300
MAIN SAN GABRIEL BASIN			41301		
1S/12W-02Q01 S	478.9	4-30-60	300.0*	178.9	1101
1S/12W-03K01 S	507.2	7-01-59	364.0*	143.2	3051
		8-01-59	368.0*	139.2	
		9-01-59	337.0*	170.2	
		10-01-59	338.0*	169.2	
		11-01-59	370.0*	137.2	
		12-01-59	337.0*	170.2	
		1-01-60	329.0*	178.2	
		2-01-60	329.0*	178.2	
		4-01-60	332.0*	175.2	
		5-01-60	335.0*	172.2	
		6-01-60	371.0*	136.2	
1S/12W-03M01 S	551.4	7-31-59	385.0*	166.4	1101
		8-31-59	385.0*	166.4	
		9-30-59	385.0*	166.4	
		10-31-59	385.0*	166.4	
		11-30-59	385.0*	166.4	
		12-31-59	385.0*	166.4	
		1-31-60	385.0*	166.4	
		2-29-60	385.0*	166.4	
		3-31-60	385.0*	166.4	
		4-30-60	375.0*	176.4	
1S/12W-10A01 S	491.0	7-31-59	309.0	182.0	1101
		7-31-59	309.0*	182.0	3051
		8-31-59	313.6	177.4	1101
		8-31-59	314.0*	177.0	3051
		9-30-59	313.6	177.4	1101
		9-30-59	314.0*	177.0	3051
		10-31-59	311.3	179.7	1101
		10-31-59	311.0*	180.0	3051
		11-30-59	311.3	179.7	1101
		11-30-59	311.0*	180.0	3051
		12-31-59	309.0	182.0	1101
		12-31-59	309.0*	182.0	3051
		1-31-60	306.7	184.3	1101
		1-31-60	307.0*	184.0	3051
		2-29-60	304.4	186.6	1101
		2-29-60	304.0*	187.0	3051
		3-31-60	304.4	186.6	1101
		3-31-60	304.0*	187.0	3051
		4-30-60	309.0	182.0	1101
		4-30-60	309.0*	182.0	3051
		5-31-60	311.0*	180.0	

State Well Number	R.P. Elev., in feet	Date	Dist. R.P. to Water Surface, in feet	Water Surface Elev., in feet	Agency Supplying Data
SAN GABRIEL VALLEY					41300
MAIN SAN GABRIEL BASIN			41301		
1S/12W-10A01 S	491.0**	6-30-60	314.0*	177.0	3051
1S/12W-10E01 S	534.6	7-03-59	355.7	178.9	1101
		7-24-59	356.9	177.7	
	535.4	7-31-59	356.0*	179.4	3051
	534.6	8-14-59	367.3	167.3	1101
	535.4	8-31-59	358.0*	177.4	3051
	534.6	9-04-59	358.9	175.7	1101
		9-25-59	358.0	176.6	
	535.4	9-30-59	358.0*	177.4	3051
	534.6	10-16-59	360.4	174.2	1101
	535.4	10-31-59	360.0*	175.4	3051
	534.6	11-06-59	360.4*	174.2	1101
		11-27-59	360.5	174.1	
	535.4	11-30-59	360.0*	175.4	3051
	534.6	12-18-59	369.5	165.1	1101
	535.4	12-31-59	358.0*	177.4	3051
	534.6	1-08-60	358.0	176.6	1101
		1-29-60	365.0*	169.6	
	535.4	1-31-60	356.0*	179.4	3051
	534.6	2-19-60	353.4	181.2	1101
	535.4	2-29-60	353.0*	182.4	3051
	534.6	3-11-60	353.0	181.6	1101
	535.4	3-31-60	353.0*	182.4	3051
	534.6	4-01-60	351.1*	183.5	1101
		4-22-60	355.7*	178.9	
	535.4	4-30-60	353.0*	182.4	3051
	534.6	5-13-60	355.9	178.7	1101
	535.4	5-31-60	358.0*	177.4	3051
	534.6	6-03-60	356.0	178.6	1101
	535.4	6-30-60	358.0*	177.4	3051
1S/12W-10R01 S	440.0	7-31-59	261.6	178.4	1101
	439.9	7-31-59	262.0*	177.9	3051
	440.0	8-31-59	261.6	178.4	1101
	439.9	8-31-59	262.0*	177.9	3051
	440.0	9-30-59	261.6	178.4	1101
	439.9	9-30-59	262.0*	177.9	3051
	440.0	10-31-59	261.6	178.4	1101
	439.9	10-31-59	262.0*	177.9	3051
	440.0	11-30-59	261.6	178.4	1101
	439.9	11-30-59	262.0*	177.9	3051
	440.0	12-31-59	261.6	178.4	1101
	439.9	12-31-59	262.0*	177.9	3051
	440.0	1-31-60	257.0	183.0	1101
	439.9	1-31-60	257.0*	182.9	3051

* Questionable Measurement
** Approximate Reference Point Elevation

GROUND WATER LEVELS AT WELLS

State Well Number	R.P. Elev., in feet	Date	Dist. R.P. to Water Surface, in feet	Water Surface Elev., in feet	Agency Supplying Data
SAN GABRIEL VALLEY					41300
MAIN SAN GABRIEL BASIN			41301		
1S/12W-10R01 S CONT.	439.9	2-29-60	257.0*	182.9	3051
		3-31-60	257.0*	182.9	
		4-30-60	257.0*	182.9	
		5-31-60	262.0*	177.9	
		6-30-60	259.0*	180.9	
1S/12W-11D01 S	440.0	7-31-59	242.0*	198.0	3051
		8-31-59	241.0*	199.0	
		9-30-59	237.0*	203.0	
		10-30-59	238.0*	202.0	
		11-30-59	242.0*	198.0	
		12-31-59	235.0*	205.0	
		1-31-60	236.0*	204.0	
		2-29-60	234.0*	206.0	
		3-31-60	236.0*	204.0	
		4-29-60	237.0*	203.0	
		5-31-60	243.0*	197.0	
		6-30-60	245.0*	195.0	
1S/12W-11N02 S	402.6	7-31-59	207.1	195.5	1101
		7-31-59	207.0*	195.6	3051
		8-31-59	207.1	195.5	1101
		8-31-59	207.0*	195.6	3051
		9-30-59	207.1	195.5	1101
		9-30-59	207.0*	195.6	3051
		10-31-59	207.1	195.5	1101
		10-31-59	207.0*	195.6	3051
		11-30-59	207.1	195.5	1101
		11-30-59	207.0*	195.6	3051
		12-31-59	207.1	195.5	1101
		12-31-59	207.0*	195.6	3051
		1-31-60	214.0	188.6	1101
		1-31-60	214.0*	188.6	3051
		2-29-60	214.0*	188.6	
		3-31-60	214.0*	188.6	
		4-30-60	214.0*	188.6	
		5-31-60	214.0*	188.6	
		6-30-60	214.0*	188.6	
1S/12W-13A01 S	373.0	7-01-59	181.0*	192.0	1101
		8-01-59	184.0*	189.0	
		9-01-59	182.0*	191.0	
		10-01-59	182.0*	191.0	
		11-01-59	181.0*	192.0	
		12-01-59	183.0*	190.0	
		1-01-60	182.0*	191.0	

State Well Number	R.P. Elev., in feet	Date	Dist. R.P. to Water Surface, in feet	Water Surface Elev., in feet	Agency Supplying Data
SAN GABRIEL VALLEY					41300
MAIN SAN GABRIEL BASIN			41301		
1S/12W-13A01 S CONT.	373.0	2-01-60	177.0*	196.0	1101
		3-01-60	176.0*	197.0	
		4-01-60	179.0*	194.0	
1S/12W-13B01 S	366.1	7-31-59	173.0*	193.1	3051
		8-31-59	175.0*	191.1	
		9-30-59	173.0*	193.1	
		10-30-59	170.0*	196.1	
		11-30-59	170.0*	196.1	
		12-31-59	173.0*	193.1	
		1-31-60	172.0*	194.1	
		2-29-60	172.0*	194.1	
		3-31-60	166.0*	200.1	
		4-29-60	167.0*	199.1	
		5-31-60	175.0*	191.1	
		6-30-60	173.0*	193.1	
1S/12W-13B02 S	353.5**	7-31-59	170.0*	183.5	1101
		7-31-59	170.0*	183.5	3051
		8-31-59	175.0*	178.5	1101
		8-31-59	175.0*	178.5	3051
		9-30-59	169.0*	184.5	1101
		9-30-59	169.0*	184.5	3051
		10-30-59	167.0*	186.5	1101
		10-30-59	167.0*	186.5	3051
		11-30-59	166.0*	187.5	1101
		11-30-59	166.0*	187.5	3051
		12-31-59	168.0*	185.5	1101
		12-31-59	168.0*	185.5	3051
		1-31-60	172.0*	181.5	1101
		1-31-60	172.0*	181.5	3051
		2-29-60	166.0*	187.5	1101
		2-29-60	166.0*	187.5	3051
		3-31-60	165.0*	188.5	1101
		3-31-60	165.0*	188.5	3051
		4-29-60	167.0*	186.5	
		5-31-60	168.0*	185.5	
		6-30-60	170.0*	183.5	
1S/12W-13H01 S	355.8	7-15-59	162.2	193.6	1101
		8-05-59	168.5	187.3	
		8-26-59	170.2	185.6	
		9-16-59	172.4	183.4	
		10-07-59	159.3	196.5	
		10-28-59	159.2	196.6	
		11-18-59	157.0	198.8	

* Questionable Measurement
** Approximate Reference Point Elevation

State Well Number	R.P. Elev., in feet	Date	Dist. R.P. to Water Surface, in feet	Water Surface Elev., in feet	Agency Supplying Data
SAN GABRIEL VALLEY					41300
MAIN SAN GABRIEL BASIN			41301		
1S/12W-13H01 S CONT.	355.8	12-09-59	158.3	197.5	1101
		12-30-59	159.9	195.9	
		1-20-60	159.6	196.2	
		2-10-60	159.4	196.4	
		3-02-60	153.6	202.2	
		3-23-60	154.2	201.6	
		4-13-60	156.1	199.7	
		5-04-60	154.4	201.4	
		5-25-60	155.0	200.8	
1S/12W-14D01 S	428.0	7-31-59	241.0	187.0	1101
		7-31-59	241.0*	187.0	3051
		8-31-59	241.0	187.0	1101
		8-31-59	241.0*	187.0	3051
		9-30-59	241.0	187.0	1101
		9-30-59	241.0*	187.0	3051
		10-31-59	241.0	187.0	1101
		10-31-59	241.0*	187.0	3051
		11-30-59	238.4	189.6	1101
		11-30-59	238.0*	190.0	3051
		12-31-59	238.4	189.6	1101
		12-31-59	238.0*	190.0	3051
		1-31-60	236.1	191.9	1101
		1-31-60	236.0*	192.0	3051
		2-29-60	236.0*	192.0	
		3-31-60	236.0*	192.0	
		4-30-60	238.4	189.6	1101
		4-30-60	238.0*	190.0	3051
		5-31-60	238.0*	190.0	
		6-30-60	241.0*	187.0	
1S/12W-14F01 S	366.5	7-31-59	178.0*	188.5	3051
		8-31-59	180.0*	186.5	
		9-30-59	180.0*	186.5	
		10-31-59	178.0*	188.5	
		11-30-59	178.0*	188.5	
		12-31-59	173.0*	193.5	
		1-31-60	173.0*	193.5	
		2-29-60	171.0*	195.5	
		3-31-60	176.0*	190.5	
		4-30-60	173.0*	193.5	
		5-31-60	180.0*	186.5	
		6-30-60	183.0*	183.5	
1S/12W-14G01 S	380.5	7-31-59	191.3	189.2	1101
		7-31-59	191.0*	189.5	3051

State Well Number	R.P. Elev., in feet	Date	Dist. R.P. to Water Surface, in feet	Water Surface Elev., in feet	Agency Supplying Data
SAN GABRIEL VALLEY					41300
MAIN SAN GABRIEL BASIN			41301		
1S/12W-14G01 S CONT.	380.5	8-31-59	193.6	186.9	1101
		8-31-59	194.0*	186.5	3051
		9-30-59	189.0	191.5	1101
		9-30-59	189.0*	191.5	3051
		10-31-59	191.3	189.2	1101
		10-31-59	191.0*	189.5	3051
		11-30-59	191.3	189.2	1101
		11-30-59	191.0*	189.5	3051
		12-31-59	184.4	196.1	1101
		12-31-59	184.0*	196.5	3051
		1-31-60	184.4	196.1	1101
		1-31-60	184.0*	196.5	3051
		2-29-60	184.0*	196.5	
		3-31-60	186.7	193.8	1101
		3-31-60	187.0*	193.5	3051
		4-30-60	187.0*	193.5	
		5-31-60	191.0*	189.5	
		6-30-60	194.0*	186.5	
1S/12W-22C01 S	413.0	7-03-59	193.7	219.3	1101
		7-24-59	194.2	218.8	
		8-14-59	193.8	219.2	
		9-04-59	193.9	219.1	
		9-25-59	194.1	218.9	
		10-16-59	194.0	219.0	
		11-06-59	194.6	218.4	
		11-27-59	194.9	218.1	
		12-18-59	195.9	217.1	
		1-08-60	194.2	218.8	
		1-29-60	194.3	218.7	
		2-19-60	194.1	218.9	
		3-11-60	194.0	219.0	
		4-01-60	194.4	218.6	
		4-22-60	194.4	218.6	
		5-13-60	194.5	218.5	
		6-03-60	194.7	218.3	
1S/12W-22C02 S	412.3**	7-03-59	193.9	218.4	1101
		7-24-59	194.2	218.1	
		8-14-59	193.7	218.6	
		9-04-59	193.8	218.5	
		9-25-59	194.1	218.2	
		10-16-59	193.9	218.4	
		11-06-59	194.2	218.1	
		11-27-59	194.6	217.7	
		12-18-59	195.6	216.7	

* Questionable Measurement
** Approximate Reference Point Elevation

GROUND WATER LEVELS AT WELLS

State Well Number	R.P. Elev., in feet	Date	Dist. R.P. to Water Surface, in feet	Water Surface Elev., in feet	Agency Supplying Data
SAN GABRIEL VALLEY					41300
MAIN SAN GABRIEL BASIN			41301		
1S/12W-22C02 S CONT.	412.3**	1-08-60	194.7	217.6	1101
		1-29-60	193.9	218.4	
		2-19-60	193.8	218.5	
		3-11-60	193.7	218.6	
		4-01-60	194.2	218.1	
		4-22-60	194.3	218.0	
		5-13-60	194.4	217.9	
		6-03-60	194.7	217.6	
		6-24-60	194.8	217.5	
1S/12W-24B03 S	777.0**	7-06-59	28.1	748.9	1101
		8-05-59	35.9	741.1	
		9-14-59	44.9	732.1	
		10-13-59	54.5	722.5	
		11-10-59	55.1	721.9	
		11-24-59	56.0	721.0	
		12-16-59	60.5	716.5	
		1-13-60	.1	776.9	
		2-15-60	5.2	771.8	
		3-14-60	4.7	772.3	
		4-12-60	14.5	762.5	
		5-12-60	5.2	771.8	
1S/12W-24D01 S	326.0	7-31-59	135.1	190.9	1101
	328.5	7-31-59	135.0*	193.5	3051
	326.0	8-31-59	139.7	186.3	1101
	328.5	8-31-59	140.0*	188.5	3051
	326.0	9-30-59	135.1	190.9	1101
	328.5	9-30-59	135.0*	193.5	3051
	326.0	10-31-59	135.1	190.9	1101
	328.5	10-31-59	135.0*	193.5	3051
	326.0	11-30-59	135.1	190.9	1101
	328.5	11-30-59	135.0*	193.5	3051
	326.0	12-31-59	128.2	197.8	1101
	328.5	12-31-59	128.0*	200.5	3051
	326.0	1-31-60	128.2	197.8	1101
	328.5	1-31-60	128.0*	200.5	3051
	326.0	2-29-60	130.5	195.5	1101
	328.5	2-29-60	131.0*	197.5	3051
	326.0	3-31-60	130.5	195.5	1101
	328.5	3-31-60	131.0*	197.5	3051
	326.0	4-30-60	132.8	193.2	1101
	328.5	4-30-60	133.0*	195.5	3051
		5-31-60	135.0*	193.5	
		6-30-60	140.0*	188.5	
1S/12W-24E02 S	308.0	7-15-59	117.0*	191.0	1101

State Well Number	R.P. Elev., in feet	Date	Dist. R.P. to Water Surface, in feet	Water Surface Elev., in feet	Agency Supplying Data
SAN GABRIEL VALLEY					41300
MAIN SAN GABRIEL BASIN			41301		
1S/12W-24E02 S CONT.	308.0	8-15-59	122.0*	186.0	1101
		9-15-59	121.0*	187.0	
		10-15-59	122.0*	186.0	
		11-15-59	123.0*	185.0	
		12-15-59	123.0*	185.0	
		1-15-60	113.0*	195.0	
		2-15-60	114.0*	194.0	
		3-15-60	114.0*	194.0	
		4-01-60	116.0*	192.0	
1S/12W-24E04 S	317.0	7-15-59	118.0*	199.0	1101
		8-15-59	124.0*	193.0	
		9-15-59	123.0*	194.0	
		10-15-59	124.0*	193.0	
		11-15-59	124.0*	193.0	
		12-15-59	122.0*	195.0	
		1-15-60	117.0*	200.0	
		2-15-60	116.0*	201.0	
		3-15-60	116.0*	201.0	
		4-01-60	120.0*	197.0	
1S/12W-25B01 S	263.2	7-25-59	90.0*	173.2	1101
		8-26-59	88.0*	175.2	
		9-19-59	85.0*	178.2	
		10-24-59	89.0*	174.2	
		11-23-59	90.0*	173.2	
		12-25-59	82.0*	181.2	
		1-24-60	76.0*	187.2	
		2-20-60	79.0*	184.2	
		3-23-60	80.0*	183.2	
		4-25-60	86.0*	177.2	
1S/12W-25B02 S	262.0	7-24-59	95.0*	167.0	1101
		8-22-59	91.0*	171.0	
		9-22-59	96.0*	166.0	
		10-24-59	98.0*	164.0	
		11-22-59	86.0*	176.0	
		12-27-59	82.0*	180.0	
		1-26-60	81.0*	181.0	
		2-26-60	87.0*	175.0	
		3-23-60	85.0*	177.0	
		4-25-60	90.0*	172.0	
1S/12W-25B03 S	265.0**	7-15-59	78.0*	187.0	1101
		8-01-59	96.0*	169.0	
		8-15-59	86.0*	179.0	

* Questionable Measurement

GROUND WATER LEVELS AT WELLS

State Well Number	R.P. Elev., in feet	Date	Dist. R.P. to Water Surface, in feet	Water Surface Elev., in feet	Agency Supplying Data
SAN GABRIEL VALLEY					41300
MAIN SAN GABRIEL BASIN			41301		
1S/12W-25B03 S CONT.	265.0**	9-15-59	85.0*	180.0	1101
		10-07-59	89.0*	176.0	
		11-01-59	84.0*	181.0	
		11-15-59	85.0*	180.0	
		11-30-59	86.0*	179.0	
		12-30-59	85.0*	180.0	
		1-15-60	81.0*	184.0	
		2-15-60	74.0*	191.0	
		3-15-60	74.0*	191.0	
		4-01-60	80.0*	185.0	
1S/12W-25B05 S	266.0	7-15-59	80.0*	186.0	1101
		8-01-59	95.0*	171.0	
		8-15-59	86.0*	180.0	
		9-15-59	86.0*	180.0	
		10-15-59	92.0*	174.0	
		11-01-59	84.0*	182.0	
		11-15-59	84.0*	182.0	
		12-15-59	85.0*	181.0	
		1-15-60	82.0*	184.0	
		2-15-60	72.0*	194.0	
		3-15-60	76.0*	190.0	
		4-01-60	78.0*	188.0	
1S/12W-25B07 S	260.0	7-22-59	70.0*	190.0	1101
		8-22-59	68.0*	192.0	
		9-23-59	65.0*	195.0	
		10-22-59	64.0*	196.0	
		11-21-59	65.0*	195.0	
		12-21-59	64.0*	196.0	
		1-21-60	60.0*	200.0	
		2-26-60	60.0*	200.0	
		3-23-60	65.0*	195.0	
		5-23-60	65.0*	195.0	
1S/12W-25B08 S	259.0	7-22-59	65.0*	194.0	1101
		8-22-59	65.0*	194.0	
		9-22-59	66.0*	193.0	
		10-22-59	64.0*	195.0	
		11-22-59	64.0*	195.0	
		12-22-59	62.0*	197.0	
		1-22-60	63.0*	196.0	
		2-22-60	60.0*	199.0	
		3-22-60	58.0*	201.0	
		4-23-60	63.0*	196.0	
1S/12W-25B10 S	264.0**	7-15-59	80.0*	184.0	1101

State Well Number	R.P. Elev., in feet	Date	Dist. R.P. to Water Surface, in feet	Water Surface Elev., in feet	Agency Supplying Data
SAN GABRIEL VALLEY					41300
MAIN SAN GABRIEL BASIN			41301		
1S/12W-25B10 S CONT.	264.0**	8-01-59	90.0*	174.0	1101
		8-15-59	85.0*	179.0	
		9-15-59	84.0*	180.0	
		10-15-59	87.0*	177.0	
		11-15-59	85.0*	179.0	
		12-01-59	82.0*	182.0	
		1-15-60	78.0*	186.0	
		2-15-60	72.0*	192.0	
		3-15-60	76.0*	188.0	
		4-01-60	80.0*	184.0	
1S/12W-25G03 S	256.5**	7-15-59	74.0*	182.5	1101
		8-15-59	75.0*	181.5	
		9-15-59	72.0*	184.5	
		10-15-59	68.0*	188.5	
		11-15-59	62.0*	194.5	
		12-15-59	65.0*	191.5	
		1-15-60	56.0*	200.5	
		2-15-60	57.0*	199.5	
		3-15-60	57.0*	199.5	
		4-15-60	54.0*	202.5	
1S/12W-25G04 S	258.5**	7-15-59	82.0*	176.5	1101
		8-15-59	80.0*	178.5	
		9-15-59	80.0*	178.5	
		10-15-59	84.0*	174.5	
1S/12W-36A06 S	230.0	7-16-59	28.0*	202.0	1101
		8-17-59	28.0*	202.0	
		9-16-59	27.5*	202.5	
		10-16-59	27.0*	203.0	
		11-17-59	27.0*	203.0	
		12-18-59	26.0*	204.0	
		1-20-60	25.0*	205.0	
		2-16-60	24.0*	206.0	
		3-17-60	25.0*	205.0	
		4-18-60	27.0*	203.0	
		5-20-60	26.0*	204.0	
2S/10W-06A01 S	312.0	7-02-59	46.6	265.4	1101
		7-23-59	47.5	264.5	
		8-13-59	49.6	262.4	
		9-03-59	48.6	263.4	
		9-24-59	49.3	262.7	
		10-15-59	49.6	262.4	
		11-05-59	48.8	263.2	

* Questionable Measurement
** Approximate Reference Point Elevation

GROUND WATER LEVELS AT WELLS

State Well Number	R.P. Elev., in feet	Date	Dist. R.P. to Water Surface, in feet	Water Surface Elev., in feet	Agency Supplying Data
SAN GABRIEL VALLEY					41300
MAIN SAN GABRIEL BASIN			41301		
2S/10W-06A01 S CONT.	312.0	11-26-59	48.7	263.3	1101
		12-17-59	49.1	262.9	
		1-07-60	48.6	263.4	
		1-28-60	48.3	263.7	
		2-18-60	49.2	262.8	
		3-10-60	49.0	263.0	
		3-31-60	48.8	263.2	
		4-21-60	48.7	263.3	
		5-12-60	49.2	262.8	
		6-02-60	50.0	262.0	
2S/11W-01B01 S	292.0	11-24-59	33.5	258.5	1101
		4-11-60	29.9	262.1	
2S/11W-03D07 S	254.0	12-17-59	25.8	228.2	1101
		4-12-60	24.0	230.0	
2S/11W-04L01 S	235.0**	7-13-59	31.7	203.3	1101
		8-10-59	32.3	202.7	
		9-14-59	32.4	202.6	
		9-28-59	32.0	203.0	
		10-13-59	31.8	203.2	
		10-26-59	31.6	203.4	
		11-09-59	30.2	204.8	
		11-23-59	28.2	206.8	
		12-07-59	30.1	204.9	
		12-21-59	29.6	205.4	
		1-04-60	28.8	206.2	
		1-18-60	28.7	206.3	
		2-01-60	28.1	206.9	
		2-15-60	27.8	207.2	
		2-29-60	27.8	207.2	
		3-14-60	28.8	206.2	
		3-28-60	29.8	205.2	
		4-11-60	30.3	204.7	
		4-25-60	31.2	203.8	
		5-09-60	30.6	204.4	
		6-06-60	33.4	201.6	
2S/11W-04N01 S	226.0**	4-19-60	28.4	197.6	1101
2S/11W-04P03 S	232.0**	12-02-59	27.8	204.2	1101
		4-13-60	28.3	203.7	
2S/11W-05B11 S	223.0**	12-01-59	16.6	206.4	1101
		4-13-60	16.9	206.1	

State Well Number	R.P. Elev., in feet	Date	Dist. R.P. to Water Surface, in feet	Water Surface Elev., in feet	Agency Supplying Data
SAN GABRIEL VALLEY					41300
MAIN SAN GABRIEL BASIN			41301		
2S/11W-05B13 S	216.0**	12-07-59	7.2	208.8	1101
		4-13-60	9.2	206.8	
2S/11W-05B14 S	224.9	12-01-59	17.5	207.4	1101
		4-13-60	17.6	207.3	
2S/11W-05D02 S	213.6	12-07-59	DRY		1101
		4-13-60	10.6	203.0	
2S/11W-05E02 S	209.8	7-01-59	11.3	198.5	1101
		7-08-59	11.2	198.6	
		7-15-59	11.6	198.2	
		7-22-59	12.0	197.8	
		7-29-59	12.0	197.8	
		8-05-59	12.5	197.3	
		8-12-59	12.3	197.5	
		8-19-59	12.7	197.1	
		8-26-59	13.0	196.8	
		9-02-59	13.3	196.5	
		9-09-59	13.5	196.3	
		9-16-59	13.4	196.4	
		9-24-59	13.3	196.5	
		9-30-59	12.4	197.4	
		10-07-59	12.0	197.8	
		10-14-59	11.8	198.0	
		10-21-59	11.6	198.2	
		10-28-59	11.1	198.7	
		11-04-59	10.8	199.0	
		11-11-59	10.6	199.2	
		11-18-59	10.2	199.6	
		11-25-59	10.2	199.6	
		12-02-59	10.2	199.6	
		12-09-59	10.1	199.7	
		12-16-59	10.0	199.8	
		12-23-59	10.9	198.9	
		12-30-59	9.4	200.4	
		1-06-60	9.4	200.4	
		1-13-60	9.2	200.6	
		1-20-60	9.2	200.6	
		1-27-60	9.2	200.6	
		2-03-60	9.8	200.0	
		2-10-60	8.3	201.5	
		2-17-60	8.4	201.4	
		2-24-60	8.4	201.4	
		3-02-60	8.3	201.5	
		3-09-60	8.3	201.5	

* Questionable Measurement
** Approximate Reference Point Elevation

State Well Number	R.P. Elev., in feet	Date	Dist. R.P. to Water Surface, in feet	Water Surface Elev., in feet	Agency Supplying Data
SAN GABRIEL VALLEY					41300
MAIN SAN GABRIEL BASIN			41301		
2S/11W-05E02 S CONT.	209.8	3-16-60	9.1	200.7	1101
		3-23-60	9.5	200.3	
		3-30-60	9.4	200.4	
		4-06-60	10.0	199.8	
		4-13-60	10.1	199.7	
		4-20-60	10.7	199.1	
		4-27-60	10.6	199.2	
		5-04-60	10.2	199.6	
		5-11-60	10.8	199.0	
		5-18-60	10.9	198.9	
		5-25-60	11.2	198.6	
		6-01-60	11.3	198.5	
		6-08-60	11.3	198.5	
2S/11W-05E04 S	212.0	7-13-59	12.4	199.6	1101
		8-10-59	13.2	198.8	
		9-14-59	13.9	198.1	
		9-28-59	13.4	198.6	
		10-13-59	12.8	199.2	
		10-26-59	12.2	199.8	
		11-09-59	11.4	200.6	
		11-23-59	11.2	200.8	
		12-01-59	11.0	201.0	
		12-07-59	11.0	201.0	
		12-21-59	10.8	201.2	
		1-04-60	10.3	201.7	
		1-18-60	10.0	202.0	
		2-01-60	9.4	202.6	
		2-15-60	9.5	202.5	
		2-29-60	9.3	202.7	
		3-14-60	10.0	202.0	
		3-28-60	10.4	201.6	
		4-11-60	10.9	201.1	
		4-13-60	10.9	201.1	
		4-25-60	11.7	200.3	
		5-09-60	11.5	200.5	
		6-06-60	12.2	199.8	
2S/11W-05F01 S	216.0**	12-01-59	13.5	202.5	1101
		4-13-60	13.7	202.3	
2S/11W-05F03 S	212.5	7-13-59	10.8	201.7	1101
		8-10-59	12.0	200.5	
		9-14-59	13.0	199.5	
		9-28-59	12.0	200.5	
		10-13-59	11.6	200.9	

State Well Number	R.P. Elev., in feet	Date	Dist. R.P. to Water Surface, in feet	Water Surface Elev., in feet	Agency Supplying Data
SAN GABRIEL VALLEY					41300
MAIN SAN GABRIEL BASIN			41301		
2S/11W-05F03 S CONT.	212.5	10-26-59	11.0	201.5	1101
		11-09-59	10.4	202.1	
		11-23-59	10.1	202.4	
		12-07-59	10.2	202.3	
		12-21-59	9.9	202.6	
		1-04-60	9.5	203.0	
		1-18-60	9.2	203.3	
		2-01-60	8.6	203.9	
		2-15-60	8.4	204.1	
		2-29-60	8.5	204.0	
		3-14-60	9.0	203.5	
		3-28-60	9.6	202.9	
		4-11-60	10.2	202.3	
		4-25-60	11.0	201.5	
		5-09-60	10.7	201.8	
		6-06-60	11.4	201.1	
2S/11W-05G01 S	213.0	7-06-59	13.0*	200.0	1101
		12-07-59	11.0*	202.0	
		1-04-60	12.0*	201.0	
		2-01-60	10.5*	202.5	
		3-07-60	12.0*	201.0	
		6-01-60	13.0*	200.0	
2S/11W-05G02 S	215.0**	7-06-59	15.2*	199.8	1101
		8-03-59	14.0*	201.0	
		9-09-59	18.0*	197.0	
		11-02-59	15.5*	199.5	
		1-04-60	14.0*	201.0	
		4-04-60	14.0*	201.0	
		5-02-60	14.0*	201.0	
		6-01-60	14.0*	201.0	
2S/11W-05G04 S	212.0	8-03-59	15.0*	197.0	1101
		9-09-59	15.0*	197.0	
		10-05-59	15.0*	197.0	
		11-02-59	14.0*	198.0	
		12-07-59	9.0*	203.0	
		1-04-60	6.0*	206.0	
		2-02-60	3.0*	209.0	
		3-07-60	4.0*	208.0	
		4-04-60	8.0*	204.0	
		5-02-60	13.0*	199.0	
		6-01-60	13.0*	199.0	
2S/11W-05G05 S	210.0	8-03-59	16.0*	194.0	1101

* Questionable Measurement
** Approximate Reference Point Elevation

GROUND WATER LEVELS AT WELLS

State Well Number	R.P. Elev., in feet	Date	Dist. R.P. to Water Surface, in feet	Water Surface Elev., in feet	Agency Supplying Data
SAN GABRIEL VALLEY					41300
MAIN SAN GABRIEL BASIN			41301		
2S/11W-05G05 S CONT.	210.0	9-09-59	18.0*	192.0	1101
		10-05-59	18.0*	192.0	
		11-02-59	24.0*	186.0	
		2-01-60	14.0*	196.0	
		3-07-60	16.0*	194.0	
		5-02-60	23.0*	187.0	
2S/11W-05H01 S	223.0	7-13-59	15.1	207.9	1101
		7-27-59	15.6	207.4	
		8-10-59	16.1	206.9	
		8-24-59	16.2	206.8	
		9-14-59	DRY		
		9-28-59	13.3	209.7	
		10-05-59	13.3	209.7	
		10-13-59	13.4	209.6	
		10-19-59	13.3	209.7	
		10-26-59	13.2	209.8	
		11-02-59	13.0	210.0	
		11-09-59	13.4	209.6	
		11-16-59	13.1	209.9	
		11-23-59	13.2	209.8	
		11-30-59	13.4	209.6	
		12-07-59	14.0	209.0	
		12-13-59	14.2	208.8	
		12-21-59	14.1	208.9	
		12-28-59	13.4	209.6	
		1-04-60	14.0	209.0	
		1-11-60	13.6	209.4	
		1-18-60	13.7	209.3	
		1-25-60	13.1	209.9	
		2-01-60	13.2	209.8	
		2-08-60	12.9	210.1	
		2-15-60	13.0	210.0	
		2-23-60	12.8	210.2	
		2-29-60	13.4	209.6	
		3-07-60	13.8	209.2	
		3-14-60	13.9	209.1	
		3-21-60	14.2	208.8	
		3-28-60	13.9	209.1	
		4-04-60	13.5	209.5	
		4-11-60	13.6	209.4	
		4-18-60	14.6	208.4	
		4-25-60	15.1	207.9	
		5-02-60	14.2	208.8	
		5-09-60	14.8	208.2	
		5-16-60	14.9	208.1	

State Well Number	R.P. Elev., in feet	Date	Dist. R.P. to Water Surface, in feet	Water Surface Elev., in feet	Agency Supplying Data
SAN GABRIEL VALLEY					41300
MAIN SAN GABRIEL BASIN			41301		
2S/11W-05H01 S CONT.	223.0	5-31-60	15.9	207.1	1101
		6-06-60	16.2	206.8	
		6-20-60	16.4	206.6	
2S/11W-05J02 S	215.0**	12-03-59	13.1	201.9	1101
2S/11W-05J03 S	216.5**	10-09-59	14.0*	202.5	1101
2S/11W-05K01 S	213.5	7-06-59	19.0*	194.5	1101
		8-03-59	14.0*	199.5	
		9-09-59	13.0*	200.5	
		11-02-59	15.0*	198.5	
		1-04-60	10.0*	203.5	
		2-02-60	7.0*	206.5	
		3-07-60	7.0*	206.5	
		4-04-60	13.0*	200.5	
		5-02-60	14.0*	199.5	
		6-01-60	12.0*	201.5	
2S/11W-05K02 S	210.0	10-09-59	23.0*	187.0	1101
2S/11W-05L01 S	216.0	7-01-59	16.1	199.9	1101
		7-08-59	16.4	199.6	
		7-15-59	16.9	199.1	
		7-22-59	17.0	199.0	
		7-29-59	17.0	199.0	
		8-05-59	17.5	198.5	
		8-12-59	17.1	198.9	
		8-19-59	17.6	198.4	
		8-26-59	18.2	197.8	
		9-02-59	18.2	197.8	
		9-09-59	18.3	197.7	
		9-16-59	18.2	197.8	
		9-24-59	17.2	198.8	
		9-30-59	17.2	198.8	
		10-07-59	17.2	198.8	
		10-14-59	17.2	198.8	
		10-21-59	17.0	199.0	
		10-28-59	15.5	200.5	
		11-04-59	15.3	200.7	
		11-11-59	15.2	200.8	
		11-18-59	14.6	201.4	
		11-25-59	14.9	201.1	
		12-02-59	15.0	201.0	
		12-09-59	14.9	201.1	
		12-16-59	15.0	201.0	

* Questionable Measurement

GROUND WATER LEVELS AT WELLS

State Well Number	R.P. Elev., in feet	Date	Dist. R.P. to Water Surface, in feet	Water Surface Elev., in feet	Agency Supplying Data
SAN GABRIEL VALLEY					41300
MAIN SAN GABRIEL BASIN			41301		
2S/11W-05L01 S CONT.	216.0	12-23-59	14.7	201.3	1101
		1-06-60	14.6	201.4	
		1-13-60	14.2	201.8	
		1-20-60	14.2	201.8	
		1-27-60	14.0	202.0	
		2-03-60	13.5	202.5	
		2-10-60	13.3	202.7	
		2-17-60	13.5	202.5	
		2-24-60	13.5	202.5	
		3-02-60	13.4	202.6	
		3-09-60	14.0	202.0	
		3-16-60	14.3	201.7	
		3-23-60	13.7	202.3	
		3-30-60	14.4	201.6	
		4-06-60	15.2	200.8	
		4-13-60	15.2	200.8	
		4-20-60	15.9	200.1	
		4-27-60	15.6	200.4	
		5-04-60	15.3	200.7	
		5-11-60	16.1	199.9	
		5-18-60	16.0	200.0	
		5-25-60	16.5	199.5	
		6-01-60	16.6	199.4	
		6-08-60	16.6	199.4	
2S/11W-05N04 S	203.0	7-01-59	13.1	189.9	1101
		7-13-59	13.0	190.0	
		7-22-59	14.9	188.1	
		8-10-59	13.7	189.3	
		8-12-59	13.6	189.4	
		9-07-59	15.7	187.3	
		9-14-59	14.4	188.6	
		9-23-59	16.2	186.8	
		9-28-59	13.6	189.4	
		10-13-59	13.0	190.0	
		10-14-59	10.3	192.7	
		10-26-59	12.4	190.6	
		11-04-59	10.3	192.7	
		11-09-59	11.9	191.1	
		11-23-59	11.5	191.5	
		11-25-59	11.4	191.6	
		12-21-59	11.4	191.6	
		12-23-59	11.5	191.5	
		1-04-60	11.0	192.0	
		1-13-60	11.0	192.0	
		1-18-60	10.9	192.1	

State Well Number	R.P. Elev., in feet	Date	Dist. R.P. to Water Surface, in feet	Water Surface Elev., in feet	Agency Supplying Data
SAN GABRIEL VALLEY					41300
MAIN SAN GABRIEL BASIN			41301		
2S/11W-05N04 S CONT.	203.0	2-01-60	10.4	192.6	1101
		2-03-60	10.9	192.1	
		2-15-60	10.1	192.9	
		2-24-60	11.6	191.4	
		3-14-60	10.7	192.3	
		3-16-60	30.8*	172.2	
		3-28-60	11.8	191.2	
		4-06-60	18.8	184.2	
		4-11-60	11.3	191.7	
		4-25-60	11.9	191.1	
		4-27-60	20.9	182.1	
		5-09-60	12.3	190.7	
		5-18-60	11.9	191.1	
		6-08-60	13.3	189.7	
2S/11W-05P01 S	205.9	12-01-59	6.4	199.5	1101
		4-19-60	9.7	196.2	
2S/11W-05R03 S	207.0	12-03-59	11.1	195.9	1101
2S/11W-06A01 S	210.6	7-13-59	9.7	200.9	1101
		8-10-59	8.2	202.4	
		9-14-59	8.6	202.0	
		9-28-59	8.3	202.3	
		10-13-59	8.0	202.6	
		10-26-59	8.0	202.6	
		11-09-59	7.6	203.0	
		11-23-59	7.4	203.2	
		12-07-59	7.4	203.2	
		12-21-59	7.2	203.4	
		1-04-60	6.9	203.7	
		1-18-60	6.7	203.9	
		2-01-60	6.4	204.2	
		2-15-60	6.2	204.4	
		2-29-60	6.2	204.4	
2S/11W-06H02 S	209.3	12-07-59	10.7	198.6	1101
		4-13-60	10.5	198.8	
2S/11W-08A02 S	219.0	12-02-59	18.0	201.0	1101
		4-19-60	19.8	199.2	
2S/11W-08B01 S	217.0	7-03-59	19.5	197.5	1101
		7-13-59	20.0	197.0	
		8-10-59	19.9	197.1	
		9-07-59	20.1	196.9	

* Questionable Measurement
** Approximate Reference Point Elevation

GROUND WATER LEVELS AT WELLS

State Well Number	R.P. Elev., in feet	Date	Dist. R.P. to Water Surface, in feet	Water Surface Elev., in feet	Agency Supplying Data
SAN GABRIEL VALLEY					41300
MAIN SAN GABRIEL BASIN			41301		
2S/11W-08B01 S	217.0	9-22-59	20.1	196.9	1101
CONT.		10-12-59	19.8	197.2	
		10-26-59	19.4	197.6	
		11-09-59	18.9	198.1	
		11-23-59	19.0	198.0	
		12-07-59	18.5	198.5	
		12-21-59	18.6	198.4	
		1-04-60	18.0	199.0	
		1-18-60	17.8	199.2	
		2-01-60	17.2	199.8	
		2-15-60	16.9	200.1	
		2-29-60	16.9	200.1	
		3-14-60	17.8	199.2	
		3-28-60	17.9	199.1	
		4-11-60	18.0	199.0	
		4-25-60	18.9	198.1	
		5-09-60	19.0	198.0	
		5-23-60	19.0	198.0	
		6-06-60	19.1	197.9	
2S/11W-08B02 S	209.0	12-02-59	18.0	191.0	1101
		4-19-60	17.5	191.5	
2S/11W-08G01 S	213.0	4-22-60	19.3	193.7	1101
2S/11W-08L03 S	228.0	7-03-59	34.0	194.0	1101
		7-13-59	34.1	193.9	
		8-10-59	34.7	193.3	
		9-07-59	35.3	192.7	
		9-22-59	35.4	192.6	
		10-12-59	34.9	193.1	
		10-26-59	34.0	194.0	
		11-09-59	33.3	194.7	
		11-23-59	33.0	195.0	
		12-07-59	33.0	195.0	
		12-21-59	33.3	194.7	
		1-04-60	32.6	195.4	
		1-18-60	32.5	195.5	
		2-01-60	32.2	195.8	
		2-15-60	31.6	196.4	
		2-29-60	31.4	196.6	
		3-14-60	32.2	195.8	
		3-28-60	32.2	195.8	
		4-11-60	32.3	195.7	
		4-25-60	33.0	195.0	
		5-09-60	32.9	195.1	

State Well Number	R.P. Elev., in feet	Date	Dist. R.P. to Water Surface, in feet	Water Surface Elev., in feet	Agency Supplying Data
SAN GABRIEL VALLEY					41300
MAIN SAN GABRIEL BASIN			41301		
2S/11W-08L03 S	228.0	5-23-60	33.1	194.9	1101
CONT.		6-06-60	33.6	194.4	
1N/10W-25R01 S	704.7	7-02-59	263.4*	441.3	1101
		7-23-59	252.9	451.8	
		8-13-59	251.8	452.9	
		9-03-59	251.3	453.4	
		9-24-59	258.4*	446.3	
		10-15-59	250.7	454.0	
		11-05-59	250.6	454.1	
		11-26-59	250.8	453.9	
		12-17-59	250.9	453.8	
		1-07-60	250.3	454.4	
		1-28-60	250.5	454.2	
		2-18-60	250.3	454.4	
		3-10-60	249.5	455.2	
		3-31-60	250.8	453.9	
		4-21-60	251.9	452.8	
		5-12-60	251.4	453.3	
		6-02-60	252.1	452.6	
1N/10W-31A01 S	510.8	7-03-59	243.2	267.6	1101
		7-24-59	249.3*	261.5	
		8-14-59	250.8*	260.0	
		9-04-59	254.4*	256.4	
		9-25-59	256.5	254.3	
		10-16-59	257.9	252.9	
		11-06-59	258.9	251.9	
		11-27-59	259.3	251.5	
		12-18-59	261.2	249.6	
		1-08-60	259.6	251.2	
		1-29-60	259.0	251.8	
		2-19-60	259.0	251.8	
		3-11-60	260.4	250.4	
		4-01-60	260.1	250.7	
		4-22-60	260.7	250.1	
		5-13-60	260.2	250.6	
		6-03-60	261.2	249.6	
1N/10W-31M01 S	450.0	7-03-59	189.8	260.2	1101
		7-24-59	190.6	259.4	
		8-14-59	186.7	263.3	
		9-04-59	196.7*	253.3	
		9-25-59	198.1	251.9	
		10-16-59	201.0	249.0	
		11-06-59	200.3	249.7	

* Questionable Measurement
** Approximate Reference Point Elevation

GROUND WATER LEVELS AT WELLS

State Well Number	R.P. Elev., in feet	Date	Dist. R.P. to Water Surface, in feet	Water Surface Elev., in feet	Agency Supplying Data
SAN GABRIEL VALLEY					41300
MAIN SAN GABRIEL BASIN			41301		
1N/10W-31M01 S CONT.	450.0	11-27-59	204.8	245.2	1101
		12-18-59	201.8	248.2	
		1-08-60	201.7	248.3	
		1-29-60	201.6	248.4	
		2-19-60	201.6	248.4	
		3-11-60	201.6	248.4	
		4-01-60	202.1	247.9	
		4-22-60	203.3	246.7	
		5-13-60	204.0	246.0	
		6-03-60	205.0	245.0	
1N/10W-32J01 S	549.9	11-23-59	297.7	252.2	1101
		4-12-60	297.8	252.1	
1N/10W-32J02 S	546.0**	11-23-59	296.6	249.4	1101
		4-12-60	297.1	248.9	
1N/10W-33M01 S	548.9	7-15-59	246.2	302.7	1101
		8-05-59	251.6	297.3	
		8-26-59	252.2	296.7	
		9-16-59	253.0	295.9	
		10-07-59	255.1	293.8	
		10-28-59	256.0	292.9	
		11-18-59	252.7	296.2	
		12-09-59	253.9	295.0	
		12-30-59	250.4	298.5	
		1-20-60	250.2	298.7	
		2-10-60	250.1	298.8	
		3-02-60	252.7	296.2	
		3-23-60	253.3	295.6	
		4-13-60	254.9	294.0	
		5-04-60	258.6	290.3	
		5-25-60	259.2	289.7	
1N/10W-34L01 S	560.0	11-23-59	241.0*	319.0	1101
		4-12-60	240.0*	320.0	
1N/11W-13N01 S	870.0	11-24-59	39.7	830.3	1101
		4-11-60	30.2	839.8	
1N/11W-24E03 S	765.3	11-24-59	DRY		1101
		4-11-60	DRY		
1N/11W-24L01 S	697.6	7-03-59	91.8	605.8	1101
		7-24-59	93.0	604.6	
		8-14-59	85.8	611.8	

State Well Number	R.P. Elev., in feet	Date	Dist. R.P. to Water Surface, in feet	Water Surface Elev., in feet	Agency Supplying Data
SAN GABRIEL VALLEY					41300
MAIN SAN GABRIEL BASIN			41301		
1N/11W-24L01 S CONT.	697.6	9-04-59	86.9	610.7	1101
		9-25-59	88.9	608.7	
		10-16-59	94.5	603.1	
		11-06-59	97.5	600.1	
		11-27-59	98.2	599.4	
		12-18-59	99.0	598.6	
		1-08-60	99.3	598.3	
		1-29-60	99.7	597.9	
		2-19-60	100.0	597.6	
		3-11-60	100.6	597.0	
		4-01-60	101.3	596.3	
		4-22-60	105.6	592.0	
		5-13-60	102.4	595.2	
		6-13-60	117.9*	579.7	
1N/11W-27F01 S	493.2**	7-01-59	270.0*	223.2	3051
		7-08-59	271.0*	222.2	
		7-15-59	271.0*	222.2	
		7-22-59	242.0*	251.2	
	493.0	7-22-59	242.0*	251.0	3101
	493.2**	8-05-59	244.0*	249.2	3051
		8-12-59	273.0*	220.2	
		8-19-59	273.0*	220.2	
		8-26-59	243.0*	250.2	
	493.0	8-26-59	243.0*	250.0	3101
	493.2**	9-02-59	273.0*	220.2	3051
		9-09-59	242.0*	251.2	
		9-16-59	243.0*	250.2	
	493.0	9-16-59	243.0*	250.0	3101
	493.2**	9-23-59	272.0*	221.2	3051
		10-07-59	244.0*	249.2	
		10-14-59	245.0*	248.2	
		10-21-59	244.0*	249.2	
		10-28-59	244.0*	249.2	
	493.0	10-28-59	244.0*	249.0	3101
	493.2**	11-04-59	244.0*	249.2	3051
		11-11-59	276.0*	217.2	
		11-18-59	245.0*	248.2	
		11-25-59	244.0*	249.2	
	493.0	11-25-59	244.0*	249.0	3101
	493.2**	12-09-59	244.0*	249.2	3051
		12-17-59	244.0*	249.2	
		12-23-59	245.0*	248.2	
	493.0	12-23-59	245.0*	248.0	3101
	493.2**	12-30-59	277.0*	216.2	3051
		1-06-60	244.0*	249.2	

* Questionable Measurement
** Approximate Reference Point Elevation

GROUND WATER LEVELS AT WELLS

State Well Number	R.P. Elev., in feet	Date	Dist. R.P. to Water Surface, in feet	Water Surface Elev., in feet	Agency Supplying Data
SAN GABRIEL VALLEY					41300
MAIN SAN GABRIEL BASIN			41301		
1N/11W-27F01 S CONT.	493.2**	1-13-60	277.0*	216.2	3051
		1-20-60	276.0*	217.2	
		1-27-60	243.0*	250.2	
	493.0	1-27-60	243.0*	250.0	3101
	493.2**	2-17-60	248.0*	245.2	3051
	493.0	2-17-60	248.0*	245.0	3101
	493.2**	3-02-60	273.0*	220.2	3051
		3-09-60	247.0*	246.2	
	493.0	3-09-60	247.0*	246.0	3101
	493.2**	3-16-60	273.0*	220.2	3051
		3-23-60	274.0*	219.2	
	493.0	4-27-60	247.0*	246.0	3101
	493.2**	5-04-60	250.0*	243.2	3051
		5-11-60	280.0*	213.2	
1N/11W-27F01 S	493.2**	5-18-60	280.0*	213.2	3051
		5-25-60	282.0*	211.2	
		6-01-60	282.0*	211.2	
		6-08-60	251.0*	242.2	
		6-15-60	282.0*	211.2	
		6-22-60	255.0*	238.2	
1N/11W-31R01 S	505.0**	7-01-59	280.0*	225.0	3051
		8-01-59	290.0*	215.0	
		9-01-59	292.0*	213.0	
		10-01-59	289.0*	216.0	
		11-01-59	291.0*	214.0	
		12-01-59	293.0*	212.0	
		12-31-59	289.0*	216.0	
		2-01-60	288.0*	217.0	
		3-01-60	285.0*	220.0	
		4-01-60	286.0*	219.0	
		5-01-60	286.0*	219.0	
		6-01-60	290.0*	215.0	
1N/11W-32Q02 S	468.5	7-01-59	233.0*	235.5	3051
		7-08-59	235.0*	233.5	
		7-15-59	235.0*	233.5	
		7-22-59	237.0*	231.5	
		7-22-59	237.0*	231.5	1101
		8-05-59	239.0*	229.5	3051
		8-12-59	239.0*	229.5	
		8-19-59	239.0*	229.5	
		8-26-59	239.0*	229.5	
		8-26-59	239.0*	229.5	1101
		9-02-59	240.0*	228.5	3051

State Well Number	R.P. Elev., in feet	Date	Dist. R.P. to Water Surface, in feet	Water Surface Elev., in feet	Agency Supplying Data
SAN GABRIEL VALLEY					41300
MAIN SAN GABRIEL BASIN			41301		
1N/11W-32Q02 S CONT.	468.5	9-09-59	239.0*	229.5	3051
		9-16-59	240.0*	228.5	
		9-23-59	241.0*	227.5	1101
		9-23-59	241.0*	227.5	3051
		10-07-59	242.0*	226.5	
		10-14-59	241.0*	227.5	
		10-21-59	241.0*	227.5	
		10-28-59	241.0*	227.5	1101
		10-28-59	241.0*	227.5	3051
		11-04-59	241.0*	227.5	
		11-11-59	240.0*	228.5	
		11-18-59	241.0*	227.5	
		11-25-59	240.0*	228.5	1101
		11-25-59	240.0*	228.5	3051
		12-09-59	241.0*	227.5	
		12-17-59	241.0*	227.5	
		12-23-59	240.0*	228.5	
		12-30-59	240.0*	228.5	1101
		12-30-59	240.0*	228.5	3051
		1-06-60	239.0*	229.5	
		1-13-60	239.0*	229.5	
		1-20-60	238.0*	230.5	
		1-27-60	237.0*	231.5	1101
		1-27-60	237.0*	231.5	3051
		2-24-60	237.0*	231.5	1101
		2-24-60	237.0*	231.5	3051
		3-02-60	236.0*	232.5	
		3-09-60	237.0*	231.5	
		3-16-60	236.0*	232.5	1101
		3-16-60	236.0*	232.5	3051
		3-23-60	335.0*	133.5	
		4-27-60	236.0*	232.5	1101
		5-04-60	236.0	232.5	3051
1N/11W-32Q02 S	468.5	5-11-60	334.0*	134.5	3051
		5-18-60	332.0*	136.5	
		5-25-60	332.0*	136.5	
		6-01-60	237.0*	231.5	
		6-08-60	241.0*	227.5	
		6-15-60	242.0*	226.5	
		6-22-60	241.0*	227.5	
1N/11W-34N01 S	417.0	7-03-59	158.5	258.5	1101
		7-24-59	159.0	258.0	
		8-14-59	160.1	256.9	
		9-02-59	161.0	256.0	

* Questionable Measurement
** Approximate Reference Point Elevation

State Well Number	R.P. Elev., in feet	Date	Dist. R.P. to Water Surface, in feet	Water Surface Elev., in feet	Agency Supplying Data
SAN GABRIEL VALLEY					41300
MAIN SAN GABRIEL BASIN			41301		
1N/11W-34N01 S CONT.	417.0	9-25-59	161.6	255.4	1101
		10-16-59	162.0	255.0	
		11-06-59	165.2	251.8	
		11-27-59	165.7	251.3	
		12-18-59	163.5	253.5	
		1-08-60	163.5	253.5	
		1-29-60	163.8	253.2	
		2-19-60	164.0	253.0	
		3-11-60	164.4	252.6	
		4-01-60	165.2	251.8	
		4-22-60	165.5	251.5	
		5-13-60	166.4	250.6	
		6-03-60	167.6	249.4	
1N/11W-34N03 S	403.0	7-01-59	217.0*	186.0	3051
		7-08-59	216.0*	187.0	
		7-15-59	217.0*	186.0	
		7-22-59	160.0*	243.0	
		7-22-59	160.0*	243.0	
		8-05-59	162.0*	241.0	
		8-05-59	162.0*	241.0	
		8-12-59	218.0*	185.0	
		8-19-59	219.0*	184.0	
		8-26-59	219.0*	184.0	
		9-02-59	159.0*	244.0	
		9-02-59	159.0*	244.0	
		9-09-59	219.0*	184.0	
		9-16-59	218.0*	185.0	
		9-23-59	218.0*	185.0	
		10-07-59	161.0*	242.0	
		10-14-59	220.0*	183.0	
		10-21-59	219.0*	184.0	
		10-28-59	160.0*	243.0	
		10-28-59	160.0*	243.0	
		11-04-59	159.0*	244.0	
		11-04-59	159.0*	244.0	
		11-11-59	220.0*	183.0	
		11-18-59	220.0*	183.0	
		11-25-59	219.0*	184.0	
		12-09-59	160.0*	243.0	
		12-17-59	160.0*	243.0	
		12-23-59	160.0*	243.0	
		12-30-59	160.0*	243.0	
		12-30-59	160.0*	243.0	
		1-06-60	159.0*	244.0	
		1-13-60	157.0*	246.0	

State Well Number	R.P Elev., in feet	Date	Dist. R.P. to Water Surface, in feet	Water Surface Elev., in feet	Agency Supplying Data
SAN GABRIEL VALLEY					41300
MAIN SAN GABRIEL BASIN			41301		
1N/11W-34N03 S CONT.	403.0	1-20-60	157.0*	246.0	3051
		1-27-60	159.0*	244.0	
		1-27-60	155.0*	248.0	
		2-24-60	159.0*	244.0	
		3-02-60	159.0*	244.0	
		3-09-60	160.0*	243.0	
		3-16-60	159.0*	244.0	
		3-23-60	161.0*	242.0	
		3-23-60	161.0*	242.0	
		4-06-60	160.0*	243.0	
		4-13-60	160.0*	243.0	
		4-20-60	159.0*	244.0	
		4-27-60	159.0*	244.0	
		4-27-60	159.0*	244.0	
		5-04-60	159.0*	244.0	
		5-11-60	159.0*	244.0	
		5-18-60	163.0*	240.0	
		5-25-60	162.0*	241.0	
		6-01-60	162.0*	241.0	
		6-08-60	227.0*	176.0	
		6-15-60	228.0*	175.0	
		6-22-60	228.0*	175.0	
1N/11W-34N05 S	403.0**	7-01-59	231.0*	172.0	3051
		7-08-59	230.0*	173.0	
		7-15-59	231.0*	172.0	
		7-22-59	157.0*	246.0	
		7-22-59	157.0*	246.0	
		8-05-59	158.0*	245.0	
		8-05-59	158.0*	245.0	
		8-12-59	231.0*	172.0	
		8-19-59	231.0*	172.0	
		8-26-59	231.0*	172.0	
		9-02-59	156.0*	247.0	
		9-02-59	156.0*	247.0	
		9-09-59	231.0*	172.0	
		9-16-59	231.0*	172.0	
		9-23-59	230.0*	173.0	
		10-07-59	158.0*	245.0	
		10-07-59	158.0*	245.0	
		10-14-59	231.0*	172.0	
		10-21-59	230.0*	173.0	
		11-04-59	157.8*	245.2	
		11-11-59	160.0*	243.0	
		11-25-59	162.0*	241.0	
		11-25-59	162.0*	241.0	

* Questionable Measurement
** Approximate Reference Point Elevation

GROUND WATER LEVELS AT WELLS

State Well Number	R.P. Elev., in feet	Date	Dist. R.P. to Water Surface, in feet	Water Surface Elev., in feet	Agency Supplying Data
SAN GABRIEL VALLEY					41300
MAIN SAN GABRIEL BASIN			41301		
1N/11W-34N05 S CONT.	403.0**	12-09-59	161.0*	242.0	3051
		12-17-59	162.0*	241.0	
		12-23-59	161.0*	242.0	
		12-30-59	162.0*	241.0	
		12-30-59	162.0*	241.0	
		1-06-60	160.0*	243.0	
		1-13-60	159.0*	244.0	
		1-20-60	159.0*	244.0	
		1-27-60	157.0*	246.0	
		1-27-60	157.0*	246.0	
		2-24-60	161.0*	242.0	
		2-24-60	161.0*	242.0	
		3-02-60	161.0*	242.0	
		3-09-60	162.0*	241.0	
		3-16-60	161.0*	242.0	
		3-23-60	159.0*	244.0	
		3-23-60	159.0*	244.0	
		4-06-60	162.0*	241.0	
		4-20-60	160.0*	243.0	
		4-27-60	160.0*	243.0	
		5-04-60	160.0*	243.0	
		5-11-60	160.0*	243.0	
		5-18-60	164.0*	239.0	
		5-25-60	163.0*	240.0	
		6-01-60	163.0*	240.0	
		6-08-60	228.0*	175.0	
		6-15-60	231.0*	172.0	
		6-22-60	232.0*	171.0	
1N/11W-35L01 S	403.5	11-25-59	158.4*	245.1	1101
		4-12-60	156.4	247.1	
1N/11W-36L01 S	416.5	7-03-59	157.4*	259.1	1101
		7-24-59	162.2*	254.3	
		8-14-59	158.8	257.7	
		9-04-59	161.4	255.1	
		9-25-59	162.6	253.9	
		10-16-59	163.8	252.7	
		11-06-59	164.6	251.9	
		11-27-59	165.6	250.9	
		12-18-59	166.3	250.2	
		1-08-60	166.2	250.3	
		1-29-60	166.1	250.4	
		2-19-60	166.1	250.4	
		3-11-60	166.4	250.1	
		4-01-60	166.8	249.7	

State Well Number	R.P. Elev., in feet	Date	Dist. R.P. to Water Surface, in feet	Water Surface Elev., in feet	Agency Supplying Data
SAN GABRIEL VALLEY					41300
MAIN SAN GABRIEL BASIN			41301		
1N/11W-36L01 S CONT.	416.5	4-22-60	168.7	247.8	1101
		5-13-60	168.7	247.8	
		6-03-60	170.0	246.5	
MONK HILL BASIN			41302		
1N/12W-04D01 S	1511.0**	10-26-59	288.3	1222.7	5050
		4-04-60	272.2	1238.8	
1N/12W-05G01 S	1302.3	10-28-59	307.3	995.0	5050
		4-04-60	280.7	1021.6	
1N/12W-05M01 S	1091.1	7-05-59	173.8	917.3	3051
		7-21-59	252.0*	839.1	
		8-15-59	176.1	915.0	
		9-04-59	178.0	913.1	
		9-24-59	257.9*	833.2	
		10-09-59	177.0	914.1	
		11-06-59	174.8	916.3	
		11-24-59	263.6*	827.5	
		12-03-59	183.5*	907.6	
		1-15-60	184.1*	907.0	
		2-04-60	183.1	908.0	
		3-10-60	182.3	908.8	
		4-13-60	182.4	908.7	
		5-05-60	185.8	905.3	
		5-11-60	272.8*	818.3	
		6-07-60	193.4	897.7	
1N/12W-05N01 S	1070.6	7-05-59	152.3	918.3	3051
		7-21-59	209.0*	861.6	
		8-15-59	156.4	914.2	
		9-04-59	156.3	914.3	
		9-24-59	211.8*	858.8	
		10-09-59	157.3	913.3	
		11-06-59	160.2	910.4	
		11-24-59	214.1*	856.5	
		12-03-59	161.6*	909.0	
		1-15-60	160.8*	909.8	
		2-04-60	161.3	909.3	
		3-10-60	160.1	910.5	
		4-13-60	160.5	910.1	
		5-04-60	164.6	906.0	
		5-11-60	223.3*	847.3	
		6-06-60	168.1	902.5	
1N/12W-05P01 S	1202.1	7-07-59	283.9	918.2	1101

* Questionable Measurement

** Approximate Reference Point Elevation

GROUND WATER LEVELS AT WELLS

State Well Number	R.P. Elev., in feet	Date	Dist. R.P. to Water Surface, in feet	Water Surface Elev., in feet	Agency Supplying Data
SAN GABRIEL VALLEY					41300
MONK HILL BASIN			41302		
1N/12W-05P01 S CONT.	1202.3	7-31-59	292.0*	910.3	3051
		8-31-59	292.0*	910.3	
	1202.1	9-14-59	295.0	907.1	1101
	1202.3	9-30-59	294.0*	908.3	3051
	1202.1	10-12-59	294.3	907.8	1101
	1202.0	10-28-59	300.7	901.3	5050
	1202.3	10-31-59	296.0*	906.3	3051
	1202.1	11-09-59	296.0	906.1	1101
		11-27-59	298.2	903.9	
	1202.3	11-30-59	298.0*	904.3	3051
	1202.1	12-14-59	298.0	904.1	1101
	1202.3	12-31-59	297.0*	905.3	3051
	1202.1	1-13-60	296.8	905.3	1101
	1202.3	1-31-60	297.0*	905.3	3051
	1202.1	2-15-60	297.0	905.1	1101
	1202.3	2-29-60	297.0*	905.3	3051
	1202.1	3-14-60	296.8	905.3	1101
	1202.3	3-31-60	296.0*	906.3	3051
	1202.0	4-04-60	296.2	905.8	5050
	1202.1	4-13-60	297.5	904.6	1101
	1202.3	4-30-60	297.0*	905.3	3051
	1202.1	5-11-60	297.3	904.8	1101
	1202.3	5-31-60	298.0*	904.3	3051
	1202.1	6-14-60	300.0	902.1	1101
	1202.3	6-30-60	301.0*	901.3	3051
1N/12W-05P02 S	1203.3	7-27-59	285.0*	918.3	3051
		8-31-59	279.0*	924.3	
		9-30-59	294.0*	909.3	
		10-28-59	302.5	900.8	5050
		10-31-59	285.0*	918.3	3051
		11-30-59	296.0*	907.3	
		12-31-59	296.0*	907.3	
		1-31-60	296.0*	907.3	
		2-29-60	297.0*	906.3	
		3-31-60	292.0*	911.3	
		4-04-60	297.5	905.8	5050
		4-30-60	293.0*	910.3	3051
		5-31-60	296.0*	907.3	
		6-30-60	299.0*	904.3	
1N/12W-06D02 S	1272.4	10-27-59	308.4	964.0	5050
		4-04-60	309.2	963.2	
1N/12W-06M01 S	1179.9	10-28-59	235.0	944.9	5050
		4-04-60	235.5	944.4	

State Well Number	R.P. Elev., in feet	Date	Dist. R.P. to Water Surface, in feet	Water Surface Elev., in feet	Agency Supplying Data
SAN GABRIEL VALLEY					41300
MONK HILL BASIN			41302		
1N/12W-06M02 S	1149.0**	10-28-59	206.4	942.6	5050
1N/12W-06M04 S	1172.4	7-01-59	225.5	946.9	3051
		8-01-59	224.7	947.7	
		9-02-59	230.4	942.0	
		10-01-59	229.7	942.7	
		10-28-59	230.1	942.3	5050
		11-03-59	227.4	945.0	3051
		12-01-59	230.0	942.4	
		1-04-60	227.5	944.9	
		2-01-60	227.4	945.0	
		3-02-60	228.0	944.4	
		4-04-60	228.0	944.4	5050
		4-04-60	227.9	944.5	3051
		5-04-60	226.6	945.8	
		6-02-60	233.2*	939.2	
1N/12W-06M05 S	1192.2	7-06-59	239.4	952.8	1101
		8-05-59	240.5	951.7	
		9-14-59	248.2	944.0	
		10-13-59	243.1	949.1	
		10-28-59	243.9	948.3	5050
		11-10-59	243.7	948.5	1101
		11-25-59	246.5	945.7	
		12-16-59	244.7	947.5	
		1-13-60	243.5	948.7	
		2-15-60	243.8	948.4	
		3-14-60	245.4	946.8	
	1193.3	4-01-60	244.3	949.0	3051
	1192.2	4-04-60	244.3	947.9	5050
		4-13-60	243.6	948.6	1101
		5-11-60	247.3	944.9	
1N/12W-06M06 S	1161.5	10-28-59	238.5*	923.0	5050
		4-04-60	237.3	924.2	
1N/12W-07J02 S	1078.0	11-27-59	DRY		1101
		4-23-60	DRY		
1N/12W-08A01 S	1193.9	7-27-59	279.0*	914.9	3051
		8-31-59	282.0*	911.9	
		9-30-59	283.0*	910.9	
		10-28-59	289.7	904.2	5050
		10-31-59	285.0*	908.9	3051
1N/12W-06M01 S	1179.9	4-04-60	235.5	944.4	5050

* Questionable Measurement
** Approximate Reference Point Elevation

GROUND WATER LEVELS AT WELLS

State Well Number	R.P. Elev., in feet	Date	Dist. R.P. to Water Surface, in feet	Water Surface Elev., in feet	Agency Supplying Data
SAN GABRIEL VALLEY					41300
MONK HILL BASIN			41302		
1N/12W-08A01 S	1193.9	11-30-59	288.0*	905.9	3051
		12-31-59	286.0*	907.9	
		1-31-60	285.0*	908.9	
		2-29-60	284.0*	909.9	
		3-31-60	284.0*	909.9	
		4-04-60	290.3	903.6	5050
		4-30-60	286.0*	907.9	3051
		5-31-60	286.0*	907.9	
		6-30-60	290.0*	903.9	
1N/12W-08D01 S	1151.9	7-05-59	233.8	918.1	3051
		8-15-59	237.6	914.3	
		9-04-59	236.1	915.8	
		10-09-59	239.0	912.9	
		11-06-59	240.0	911.9	
		11-24-59	308.3*	843.6	
		12-03-59	241.4*	910.5	
		1-15-60	240.5*	911.4	
		2-04-60	241.2	910.7	
		3-10-60	239.9	912.0	
		4-13-60	239.8	912.1	
		5-04-60	245.6	906.3	
		5-12-60	319.8*	832.1	
		6-06-60	250.2	901.7	
1N/12W-08E01 S	1109.7	7-05-59	180.1	929.6	3051
		8-15-59	186.7	923.0	
		9-04-59	188.1	921.6	
		10-10-59	190.7	919.0	
		11-06-59	193.4	916.3	
		12-03-59	195.2	914.5	
		1-15-60	195.0	914.7	
		2-04-60	196.9	912.8	
		3-10-60	195.9	913.8	
		4-13-60	195.5	914.2	
		5-04-60	194.5	915.2	
		6-06-60	193.1	916.6	
1N/12W-08H01 S	1141.1	7-01-59	221.2	919.9	3051
		8-01-59	230.5	910.6	
		9-01-59	231.0	910.1	
		10-02-59	234.7	906.4	
		10-28-59	237.6	903.5	5050
		11-02-59	237.3	903.8	3051
		12-02-59	240.3	900.8	

State Well Number	R.P. Elev., in feet	Date	Dist. R.P. to Water Surface, in feet	Water Surface Elev., in feet	Agency Supplying Data
SAN GABRIEL VALLEY					41300
MONK HILL BASIN			41302		
1N/12W-08H01 S CONT.	1141.1	1-04-60	237.7	903.4	3051
		2-01-60	236.7	904.4	
		3-03-60	236.2	904.9	
		4-04-60	241.3	899.8	5050
		4-04-60	240.5	900.6	3051
		5-02-60	239.5	901.6	
		6-01-60	242.8	898.3	
1N/12W-08H02 S	1155.0	7-04-59	245.7	909.3	3051
		8-01-59	249.0	906.0	
		9-01-59	249.5	905.5	
		10-31-59	252.0	903.0	
		10-28-59	252.0	903.0	5050
		11-01-59	256.0	899.0	3051
		12-01-59	253.5	901.5	
		1-01-60	252.5	902.5	
		2-01-60	252.5	902.5	
		3-01-60	251.8	903.2	
		4-01-60	251.9	903.1	
		4-04-60	254.0	901.0	5050
		5-01-60	253.0	902.0	3051
		6-01-60	254.6	900.4	
1N/12W-08H03 S	1152.7	7-01-59	232.0	920.7	3051
		8-01-59	243.1	909.6	
		9-01-59	244.0	908.7	
		10-02-59	247.3	905.4	
		10-28-59	249.7	903.0	5050
		11-02-59	249.3	903.4	3051
		12-02-59	252.0	900.7	
		1-04-60	249.5	903.2	
		2-01-60	248.4	904.3	
		3-03-60	248.2	904.5	
		4-04-60	253.0	899.7	5050
		4-04-60	252.3	900.4	3051
		5-02-60	251.2	901.5	
		6-01-60	254.2	898.5	
		6-29-60	268.3*	884.4	
1N/12W-08L02 S	1085.0	7-05-59	157.7	927.3	3051
		8-15-59	162.4	922.6	
		9-04-59	163.8	921.2	
		10-10-59	166.9	918.1	
		11-06-59	169.2	915.8	
		12-03-59	171.1	913.9	
		1-15-60	172.7	912.3	

* Questionable Measurement

** Approximate Reference Point Elevation

GROUND WATER LEVELS AT WELLS

State Well Number	R.P. Elev., in feet	Date	Dist. R.P. to Water Surface, in feet	Water Surface Elev., in feet	Agency Supplying Data
SAN GABRIEL VALLEY					41300
MONK HILL BASIN			41302		
1N/12W-08L02 S CONT.	1085.0	2-04-60	173.2	911.8	3051
		3-10-60	172.6	912.4	
		4-13-60	171.8	913.2	
		5-04-60	171.8	913.2	
		6-06-60	173.4	911.6	
1N/12W-09E01 S	1188.5	10-28-59	305.7	882.8	5050
		4-04-60	294.3	894.2	
1N/12W-09K01 S	1130.3	7-01-59	224.5	905.8	3051
		8-03-59	226.6	903.7	
		9-03-59	225.0	905.3	
		10-03-59	223.7	906.6	
		10-28-59	224.1	906.2	5050
		11-02-59	224.8	905.5	3051
		11-30-59	224.3	906.0	
		1-02-60	222.5	907.8	
		2-02-60	220.5	909.8	
		3-04-60	220.0	910.3	
		4-03-60	221.6	908.7	
		4-04-60	222.1	908.2	5050
		5-03-60	220.5	909.8	3051
		6-02-60	222.0	908.3	
1N/12W-09Q01 S	1129.2	7-04-59	221.0*	908.2	3051
		8-01-59	222.5*	906.7	
		9-01-59	223.0*	906.2	
		10-01-59	220.5*	908.7	
		10-28-59	220.7	908.5	5050
		11-01-59	218.5*	910.7	3051
		12-01-59	218.0*	911.2	
		1-01-60	216.5*	912.7	
		2-01-60	216.5*	912.7	
		3-01-60	215.2*	914.0	
		4-01-60	215.3*	913.9	
		4-04-60	220.6	908.6	5050
		5-01-60	216.3*	912.9	3051
		6-01-60	218.3*	910.9	
1N/12W-17D01 S	1046.6	7-05-59	117.6	929.0	3051
		8-15-59	119.9	926.7	
		9-04-59	123.7	922.9	
		10-10-59	126.5	920.1	
		11-06-59	128.8	917.8	
		12-03-59	130.9	915.7	
		1-15-60	133.1	913.5	

State Well Number	R.P. Elev., in feet	Date	Dist. R.P. to Water Surface, in feet	Water Surface Elev., in feet	Agency Supplying Data
SAN GABRIEL VALLEY					41300
MONK HILL BASIN			41302		
1N/12W-17D01 S CONT.	1046.6	2-04-60	133.7	912.9	3051
		3-10-60	133.9	912.7	
		4-13-60	133.3	913.3	
		5-04-60	133.7	912.9	
		6-06-60	134.2	912.4	
1N/13W-01H01 S	1189.4	11-25-59	242.6	946.8	1101
1N/13W-01J01 S	1189.0	10-28-59	239.9	949.1	5050
	1189.6	4-01-60	240.5	949.1	3051
	1189.0	4-04-60	240.5	948.5	5050
PASADENA SUBAREA			41303		
1N/11W-07N01 S	1340.0**	7-01-59	316.0*	1024.0	3051
		8-01-59	351.0*	989.0	
		9-01-59	351.0*	989.0	
		10-11-59	351.0*	989.0	
		11-01-59	351.0*	989.0	
		12-01-59	351.0*	989.0	
		1-03-60	319.0*	1021.0	
		3-01-60	351.0*	989.0	
		4-06-60	221.4	1118.6	5050
1N/11W-07N02 S	1330.0	8-01-59	305.0*	1025.0	3051
		9-01-59	305.0*	1025.0	
		10-11-59	305.0*	1025.0	
		10-28-59	229.6	11[illegible].4	5050
		11-01-59	305.0*	1025.0	3051
		12-01-59	305.0*	1025.0	
		1-02-60	305.0*	1025.0	
		2-01-60	305.0*	1[illegible]	
		3-01-60	305.0*	1025.0	
		4-06-60	218.5	1111.5	5050
1N/11W-29K01 S	514.1	10-28-59	FLOW		5050
		4-04-60	FLOW		
1N/11W-29M01 S	573.0	7-01-59	151.4*	421.6	3051
		7-08-59	163.1*	409.9	
		7-15-59	164.0*	409.0	
		7-22-59	73.0*	500.0	
		8-12-59	170.0*	403.0	
		8-19-59	164.0*	409.0	
		8-26-59	166.0*	407.0	
		9-02-59	70.0*	503.0	

* Questionable Measurement
** Approximate Reference Point Elevation

GROUND WATER LEVELS AT WELLS

State Well Number	R.P. Elev., in feet	Date	Dist. R.P. to Water Surface, in feet	Water Surface Elev., in feet	Agency Supplying Data
SAN GABRIEL VALLEY					41300
PASADENA SUBAREA			41303		
1N/11W-30D01 S CONT.	700.6	10-07-59	168.8	531.8	3051
		11-04-59	169.0	531.6	
		12-04-59	169.8	530.8	
		1-06-60	168.5	532.1	
		2-03-60	166.7	533.9	
		3-05-60	165.3	535.3	
		4-09-60	168.3	532.3	
		5-04-60	167.8	532.8	
		6-07-60	170.8	529.8	
1N/11W-30D02 S	702.4**	10-27-59	172.8	529.6	5050
		4-05-60	169.8	532.6	
		4-13-60	170.8	531.6	
1N/11W-30G01 S	649.9	7-06-59	138.6	511.3	3051
		8-13-59	129.1	520.8	
		9-05-59	133.7	516.2	
		10-07-59	123.5	526.4	
		10-28-59	122.2	527.7	5050
		11-04-59	122.3	527.6	3051
		12-04-59	124.3	525.6	
		1-06-60	122.5	527.4	
		2-03-60	119.5	530.4	
		3-10-60	117.9	532.0	
		4-06-60	131.8*	518.1	5050
		4-13-60	125.1	524.8	
		4-13-60	127.7	522.2	3051
		5-04-60	121.4	528.5	
		6-07-60	131.5	518.4	
1N/11W-30H01 S	629.7	7-09-59	125.0*	504.7	3051
		7-15-59	115.0*	514.7	
		7-23-59	123.0*	506.7	
		8-18-59	202.0*	427.7	
		8-28-59	118.0*	511.7	
		8-30-59	116.0*	513.7	
		9-09-59	120.0*	509.7	
		9-17-59	202.0*	427.7	
		9-30-59	113.0*	516.7	
		10-01-59	112.0*	517.7	
		10-06-59	116.0*	513.7	
		10-15-59	112.0*	517.7	
	629.1	10-27-59	107.3	521.8	5050
	629.7	10-30-59	114.0*	515.7	3051
		11-27-59	109.0*	520.7	
		11-30-59	111.0*	518.7	

State Well Number	R.P. Elev., in feet	Date	Dist. R.P. to Water Surface, in feet	Water Surface Elev., in feet	Agency Supplying Data
SAN GABRIEL VALLEY					41300
PASADENA SUBAREA			41303		
1N/11W-29M01 S CONT.	573.0	9-09-59	72.0*	501.0	5051
		9-16-59	62.0*	511.0	
		9-23-59	55.0*	518.0	
		10-07-59	58.0*	515.0	
		10-14-59	163.0*	410.0	
		10-21-59	58.0*	515.0	
		10-27-59	54.6	518.4	5050
		10-28-59	148.0*	425.0	3051
		11-04-59	56.0*	517.0	
		11-11-59	156.0*	417.0	
		11-18-59	59.0*	514.0	
		11-25-59	60.0*	513.0	
		12-09-59	50.0*	523.0	
		12-17-59	158.0*	415.0	
		12-23-59	154.0*	419.0	
		12-30-59	155.0*	418.0	
		1-06-60	57.0*	516.0	
		1-13-60	53.0*	520.0	
		1-20-60	53.0*	520.0	
		1-27-60	153.0*	420.0	
		2-24-60	50.0*	523.0	
		3-02-60	151.0*	422.0	
		3-09-60	50.0*	523.0	
		3-16-60	150.0*	423.0	
		3-23-60	157.0*	416.0	
		4-06-60	170.0*	403.0	
		4-13-60	59.0	514.0	
		4-13-60	62.8	510.2	5050
		4-20-60	180.0*	393.0	3051
		4-27-60	58.0	515.0	
		5-04-60	57.0	516.0	
		5-11-60	180.0*	393.0	
		5-18-60	180.0*	393.0	
		5-25-60	183.0*	390.0	
		6-01-60	184.0*	389.0	
		6-08-60	179.0*	394.0	
		6-15-60	183.0*	390.0	
		6-22-60	184.0*	389.0	
1N/11W-29M02 S	571.7	10-27-59	53.4	518.3	5050
		4-05-60	71.7*	500.0	
		4-13-60	60.8	510.9	
1N/11W-30D01 S	700.6	7-06-59	170.1	530.5	3051
		8-13-59	170.5	530.1	
		9-05-59	171.1	529.5	

* Questionable Measurement
** Approximate Reference Point Elevation

GROUND WATER LEVELS AT WELLS

State Well Number	R.P. Elev., in feet	Date	Dist. R.P. to Water Surface, in feet	Water Surface Elev., in feet	Agency Supplying Data
SAN GABRIEL VALLEY					41300
PASADENA SUBAREA			41303		
1N/11W-30H01 S CONT.	629.7	12-09-59	112.0*	517.7	3051
		12-20-59	192.0*	437.7	
		12-28-59	116.0*	513.7	
		1-12-60	115.0*	514.7	
		1-14-60	114.0*	515.7	
		1-31-60	105.0*	524.7	
		2-29-60	108.0*	521.7	
		3-12-60	119.0*	510.7	
		3-26-60	120.0*	509.7	
		3-31-60	118.5*	511.2	
	629.1	4-05-60	115.0	514.1	5050
		4-05-60	114.3	514.8	
	629.7	4-11-60	113.0*	516.7	3051
		4-12-60	114.0*	515.7	
	629.1	4-13-60	110.3	518.8	5050
	629.7	4-15-60	116.0*	513.7	3051
		5-05-60	105.0*	524.7	
		5-08-60	115.0*	514.7	
		5-16-60	116.0*	513.7	
		6-02-60	124.0	505.7	
		6-03-60	129.0	500.7	
		6-15-60	123.0	506.7	
1N/11W-30H02 S	627.5	10-27-59	96.6	530.9	5050
		4-05-60	100.2	527.3	
		4-13-60	98.9	528.6	
1N/11W-30J01 S	601.2	7-01-59	96.0*	505.2	3051
		8-01-59	114.0*	487.2	
		9-01-59	97.0*	504.2	
		10-01-59	75.0*	526.2	
	600.6	10-27-59	84.6	516.0	5050
	601.2	11-01-59	90.0*	511.2	3051
		12-01-59	89.0*	512.2	
		12-31-59	93.0*	508.2	
		2-01-60	86.0*	515.2	
		3-01-60	83.0*	518.2	
		4-01-60	91.0*	510.2	
	600.6	4-05-60	101.1	499.5	5050
		4-13-60	90.0	510.6	
	601.2	5-01-60	92.0*	509.2	3051
		6-01-60	110.0*	491.2	
1N/11W-30K01 S	633.8	7-01-59	121.0*	512.8	3051
		8-01-59	132.0*	501.8	
		9-01-59	123.0*	510.8	

State Well Number	R.P. Elev., in feet	Date	Dist. R.P. to Water Surface, in feet	Water Surface Elev., in feet	Agency Supplying Data
SAN GABRIEL VALLEY					41300
PASADENA SUBAREA			41303		
1N/11W-30K01 S CONT.	633.8	10-01-59	105.0*	528.8	3051
	633.1	10-27-59	110.9	522.2	5050
	633.8	11-01-59	115.0*	518.8	3051
		12-01-59	116.0*	517.8	
		12-31-59	112.0*	521.8	
		2-01-60	111.0*	522.8	
		3-01-60	108.0*	525.8	
		4-01-60	115.0*	518.8	
	633.1	4-05-60	118.7	514.4	5050
		4-13-60	117.2	515.9	
	633.8	5-01-60	113.0*	520.8	3051
		6-01-60	130.0*	503.8	
1N/11W-30Q01 S	603.6	7-01-59	63.0*	540.6	3051
		8-01-59	64.0*	539.6	
		9-01-59	64.0*	539.6	
		10-01-59	64.0*	539.6	
		10-27-59	65.1	538.5	5050
		11-01-59	66.0*	537.6	3051
		12-01-59	64.0*	539.6	
		12-31-59	63.0*	540.6	
		2-01-60	65.0*	538.6	
		3-01-60	65.0*	538.6	
		4-01-60	66.0*	537.6	
		4-05-60	66.3	537.3	5050
		4-13-60	66.3	537.3	
		6-01-60	86.0*	517.6	3051
1N/11W-30Q02 S	600.8	7-01-59	78.0*	522.8	3051
		8-01-59	82.0*	518.8	
		9-01-59	77.0*	523.8	
		10-01-59	67.0*	533.8	
		10-27-59	72.2	528.6	5050
		11-01-59	74.0*	526.8	3051
		12-01-59	73.0*	527.8	
		12-31-59	72.0*	528.8	
		2-01-60	70.0*	530.8	
		3-01-60	70.0*	530.8	
		4-01-60	76.0*	524.8	
		4-05-60	80.7	520.1	5050
		4-13-60	74.4	526.4	
		5-01-60	74.0*	526.8	3051
		6-01-60	84.0*	516.8	
1N/11W-30Q03 S	585.0	7-01-59	75.0*	510.0	3051
		8-01-59	85.0*	500.0	

* Questionable Measurement
** Approximate Reference Point Elevation

GROUND WATER LEVELS AT WELLS

State Well Number	R.P. Elev., in feet	Date	Dist. R.P. to Water Surface, in feet	Water Surface Elev., in feet	Agency Supplying Data
SAN GABRIEL VALLEY					41300
PASADENA SUBAREA			41303		
1N/11W-30Q03 S CONT.	585.0	9-01-59	78.0*	507.0	3051
		10-01-59	58.0*	527.0	
	583.7	10-27-59	58.0	525.7	5050
	585.0	11-01-59	70.0*	515.0	3051
		12-01-59	70.0*	515.0	
		12-31-59	68.0*	517.0	
		2-01-60	62.0*	523.0	
		3-01-60	64.0*	521.0	
		4-01-60	70.0*	515.0	
	583.7	4-05-60	69.2	514.5	5050
		4-13-60	64.4	519.3	
	585.0	5-01-60	72.0*	513.0	3051
		6-01-60	88.0*	497.0	
1N/11W-30R01 S	586.4**	7-01-59	130.0*	456.4	3051
		7-08-59	140.0*	446.4	
		7-15-59	142.0*	444.4	
		7-22-59	80.0*	506.4	
		8-12-59	135.0*	451.4	
		8-19-59	127.0*	459.4	
		8-26-59	129.0*	457.4	
		9-02-59	80.0*	506.4	
		9-09-59	80.0*	506.4	
		9-16-59	75.0*	511.4	
		9-23-59	67.0*	519.4	
		10-07-59	69.0*	517.4	
		10-14-59	126.0*	460.4	
		10-21-59	69.0*	517.4	
		10-27-59	66.8	519.6	5050
		10-28-59	110.0*	476.4	3051
		11-04-59	67.0*	519.4	
		11-11-59	119.0*	467.4	
		11-18-59	69.0*	517.4	
		11-25-59	70.0*	516.4	
		12-09-59	64.0*	522.4	
		12-17-59	121.0*	465.4	
		12-23-59	72.0*	514.4	
		12-30-59	119.0*	467.4	
		1-06-60	70.0*	516.4	
		1-13-60	67.0*	519.4	
		1-20-60	66.0*	520.4	
		1-27-60	116.0*	470.4	
		2-24-60	63.0*	523.4	
		3-02-60	114.0*	472.4	
		3-09-60	63.0*	523.4	
		3-16-60	114.0*	472.4	

State Well Number	R.P. Elev., in feet	Date	Dist. R.P. to Water Surface, in feet	Water Surface Elev., in feet	Agency Supplying Data
SAN GABRIEL VALLEY					41300
PASADENA SUBAREA			41303		
1N/11W-30R01 S CONT.	586.4**	3-23-60	132.0*	454.4	3051
		4-06-60	72.0*	514.4	
		4-13-60	74.2	512.2	5050
		4-27-60	72.0*	514.4	3051
		5-04-60	70.0*	516.4	
		5-11-60	140.0*	446.4	
		5-18-60	134.0*	452.4	
		5-25-60	140.0*	446.4	
		6-01-60	141.0*	445.4	
		6-08-60	138.0*	448.4	
		6-15-60	143.0*	443.4	
		6-22-60	147.0*	439.4	
1N/11W-31C01 S	592.1	10-28-59	66.5	525.6	5050
		4-06-60	66.5	525.6	
1N/11W-31D01 S	598.6	11-24-59	80.2	518.4	1101
		4-13-60	84.2	514.4	
1N/11W-31D02 S	592.9	8-17-59	96.2	496.7	3051
		9-15-59	99.9	493.0	
		10-15-59	79.3	513.6	
		11-11-59	90.4	502.5	
		2-09-60	68.0	524.9	
		4-05-60	130.7	462.2	5050
1N/12W-09R01 S	1109.3	7-01-59	203.5	905.8	3051
		8-04-59	205.3	904.0	
		9-02-59	205.4	903.9	
		10-04-59	203.2	906.1	
		10-28-59	204.4	904.9	5050
		11-01-59	203.8	905.5	3051
		12-01-59	202.7	906.6	
		1-02-60	201.8	907.5	
		2-02-60	197.5	911.8	
		3-04-60	199.0	910.3	
		4-01-60	202.8	906.5	
		4-04-60	202.5	906.8	5050
		5-03-60	199.5	909.8	3051
		6-02-60	201.0	908.3	
1N/12W-11J01 S	1115.4	10-26-59	54.5	1060.9	5050
		4-06-60	48.6	1066.8	
1N/12W-13C01 S	957.5	10-26-59	47.9	909.6	5050
		4-04-60	49.3	908.2	

* Questionable Measurement
** Approximate Reference Point Elevation

GROUND WATER LEVELS AT WELLS

State Well Number	R.P. Elev., in feet	Date	Dist. R.P. to Water Surface, in feet	Water Surface Elev., in feet	Agency Supplying Data
SAN GABRIEL VALLEY					41300
PASADENA SUBAREA			41303		
1N/12W-13E01 S	937.0	7-07-59	176.6	760.4	3051
		8-13-59	179.4	757.6	
		7-08-59	181.7	755.3	
		10-13-59	183.9	753.1	
		10-26-59	187.7	749.3	5050
		11-04-59	184.8	752.2	3051
		12-11-59	186.3	750.7	
		12-11-59	186.3	750.7	
		1-19-60	183.6	753.4	
		4-04-60	136.7*	800.3	5050
		4-06-60	185.1	751.9	
1N/12W-13H01 S	1155.5**	12-31-59	328.0*	827.5	3051
		4-06-60	147.2	1008.3	5050
1N/12W-13K01 S	865.6**	10-26-59	330.0*	535.6	5050
		10-26-59	215.0*	650.6	
		10-30-59	328.0	537.6	3051
		11-30-59	328.0	537.6	
		1-31-60	328.0	537.6	
		4-04-60	319.9	545.7	5050
1N/12W-13L01 S	903.3	10-26-59	155.3	748.0	5050
		11-18-59	154.8	748.5	1101
		4-13-60	160.6	742.7	5050
1N/12W-20A01 S	934.5	7-05-59	305.2	629.3	3051
		7-21-59	340.0*	594.5	
		8-14-59	304.1	630.4	
		9-06-59	306.4	628.1	
		10-04-59	307.6	626.9	
		11-05-59	307.6*	626.9	
		11-24-59	344.5*	590.0	
		12-05-59	307.6*	626.9	
		1-07-60	309.9*	624.6	
		2-04-60	307.5*	627.0	
		3-06-60	302.9*	631.6	
		4-13-60	301.8*	632.7	
		5-05-60	302.4*	632.1	
		5-11-60	333.0*	601.5	
		6-05-60	304.1*	630.4	
1N/12W-20B01 S	916.4	7-05-59	285.2	631.2	3051
		7-21-59	320.0*	596.4	
		8-15-59	284.0	632.4	
		9-06-59	285.2	631.2	

State Well Number	R.P. Elev., in feet	Date	Dist. R.P. to Water Surface, in feet	Water Surface Elev., in feet	Agency Supplying Data
SAN GABRIEL VALLEY					41300
PASADENA SUBAREA			41303		
1N/12W-20B01 S CONT.	916.4	10-04-59	285.7	630.7	3051
		11-05-59	287.5*	628.9	
		11-24-59	322.1*	594.3	
		12-05-59	287.5*	628.9	
		12-05-59	287.5*	628.9	
		1-07-60	289.8*	626.6	
		2-04-60	287.4*	629.0	
		3-06-60	282.8*	633.6	
		4-13-60	280.5*	635.9	
		5-05-60	280.5	635.9	
		6-05-60	280.5	635.9	
1N/12W-21K01 S	897.9	7-05-59	270.3	627.6	3051
		7-21-59	295.0*	602.9	
		8-14-59	264.8	633.1	
		9-06-59	266.0	631.9	
		9-24-59	295.3*	602.6	
		10-04-59	265.8	632.1	
		11-05-59	266.3	631.6	
		11-24-59	297.6*	600.3	
		12-05-59	267.9*	630.0	
		1-07-60	266.1*	631.8	
		2-04-60	264.7	633.2	
		3-06-60	263.6	634.3	
		4-13-60	263.1	634.8	
		5-05-60	262.0	635.9	
		6-05-60	263.3	634.6	
1N/12W-21K02 S	889.4	7-05-59	254.1	635.3	3051
		8-14-59	257.0	632.4	
		9-06-59	257.0	632.4	
		10-04-59	258.0	631.4	
		11-05-59	258.1	631.3	
		12-05-59	260.5	628.9	
		1-07-60	257.8	631.6	
		2-04-60	257.0	632.4	
		5-05-60	253.4	636.0	
1N/12W-23G01 S	879.0	7-06-59	337.0	542.0	3051
		7-21-59	369.0*	510.0	
		8-13-59	340.8	538.2	
		9-04-59	341.4	537.6	
		10-07-59	341.0	538.0	
		11-04-59	342.4	536.6	
		12-04-59	341.3	537.7	
		1-06-60	338.1	540.9	

* Questionable Measurement
** Approximate Reference Point Elevation

GROUND WATER LEVELS AT WELLS

State Well Number	R.P. Elev., in feet	Date	Dist. R.P. to Water Surface, in feet	Water Surface Elev., in feet	Agency Supplying Data
SAN GABRIEL VALLEY					41300
PASADENA SUBAREA			41303		
1N/12W-23G01 S CONT.	879.0	2-03-60	336.4	542.6	3051
		3-08-60	333.8	545.2	
		4-13-60	333.0	546.0	
		5-04-60	332.6	546.4	
		6-07-60	334.1	544.9	
1N/12W-23L01 S	843.4	7-06-59	303.9	539.5	3051
		8-13-59	306.2	537.2	
		9-04-59	307.4	536.0	
		9-24-59	329.4*	514.0	
		10-07-59	307.4	536.0	
		11-04-59	308.0	535.4	
		12-04-59	308.5	534.9	
		1-06-60	303.9	539.5	
		2-03-60	301.6*	541.8	
		3-08-60	297.0*	546.4	
		4-13-60	298.1*	545.3	
		5-04-60	297.0	546.4	
		6-07-60	298.1	545.3	
1N/12W-24B02 S	777.0	7-06-59	26.3	750.7	1101
		8-05-59	27.6	749.4	
		9-14-59	29.3	747.7	
		10-13-59	30.3	746.7	
		11-10-59	31.2	745.8	
		11-27-59	31.5	745.5	
		12-16-59	31.8	745.2	
		2-15-60	33.7	743.3	
		3-14-60	34.6	742.4	
		4-12-60	35.2	741.8	
		5-12-60	38.0	739.0	
1N/12W-24B04 S	777.9**	7-06-59	221.9	556.0	1101
		8-05-59	223.3	554.6	
		9-14-59	225.7	552.2	
		10-13-59	225.6	552.3	
		11-10-59	227.3	550.6	
		11-24-59	227.4	550.5	
		12-16-59	228.2	549.7	
		1-13-60	227.4	550.5	
		2-15-60	227.9	550.0	
		3-14-60	228.3	549.6	
		4-12-60	227.4	550.5	
		5-12-60	227.8	550.1	
1N/12W-25A01 S	699.4	7-06-59	167.4	532.0	3051

State Well Number	R.P. Elev., in feet	Date	Dist. R.P. to Water Surface, in feet	Water Surface Elev., in feet	Agency Supplying Data
SAN GABRIEL VALLEY					41300
PASADENA SUBAREA			41303		
1N/12W-25A01 S CONT.	699.4	8-13-59	170.5	528.9	3051
		9-05-59	170.4	529.0	
		10-07-59	169.4	530.0	
		11-04-59	170.4	529.0	
		12-04-59	171.1	528.3	
		1-06-60	169.3	530.1	
		2-03-60	167.6	531.8	
		3-05-60	166.1	533.3	
		4-09-60	167.2	532.2	
		5-04-60	167.3	532.1	
		6-07-60	170.5	528.9	
1N/12W-25B01 S	709.9	7-06-59	180.8	529.1	3051
		7-21-59	224.0*	485.9	
		8-13-59	182.7	527.2	
		9-05-59	182.6	527.3	
		10-07-59	180.3	529.6	
		11-04-59	181.2	528.7	
		11-24-59	226.4*	483.5	
		12-04-59	182.1	527.8	
		1-06-60	178.4	531.5	
		2-03-60	176.3	533.6	
		3-05-60	174.8	535.1	
		4-09-60	177.6	532.3	
		5-04-60	176.2	533.7	
		5-12-60	224.1*	485.8	
		6-07-60	180.7	529.2	
1N/12W-25E01 S	720.8**	7-01-59	190.0*	530.8	1101
	720.0	7-01-59	190.0*	530.0	3051
	720.8**	8-01-59	189.0*	531.8	1101
	720.0	8-01-59	189.0*	531.0	3051
	720.8**	9-01-59	189.0*	531.8	1101
	720.0	9-01-59	189.0*	531.0	3051
	720.8**	10-01-59	190.0*	530.8	1101
	720.0	10-01-59	190.0*	530.0	3051
	720.8**	11-01-59	191.0*	529.8	1101
	720.0	11-01-59	191.0*	529.0	3051
	720.8**	12-01-59	191.0*	529.8	1101
	720.0	12-01-59	191.0*	529.0	3051
	720.8**	1-01-60	184.0*	536.8	1101
	720.0	1-01-60	184.0*	536.0	3051
	720.8**	2-01-60	182.0*	538.8	1101
	720.0	2-01-60	182.0*	538.0	3051
	720.8**	3-01-60	183.0*	537.8	1101
	720.0	3-01-60	183.0*	537.0	3051

* Questionable Measurement
** Approximate Reference Point Elevation

GROUND WATER LEVELS AT WELLS

State Well Number	R.P Elev. in feet	Date	Dist R.P. to Water Surface, in feet	Water Surface Elev., in feet	Agency Supplying Data
SAN GABRIEL VALLEY					41300
PASADENA SUBAREA			41303		
1N/12W-25E01 S CONT.	720.8**	4-01-60	185.0*	535.8	1101
	720.0	4-01-60	185.0*	535.0	3051
		5-01-60	186.0*	534.0	
		6-01-60	189.0*	531.0	
1N/12W-25G01 S	698.8	10-28-59	176.7	522.1	5050
		4-06-60	169.5	529.3	
1N/12W-25J01 S	665.8	10-28-59	135.9	529.9	5050
		4-06-60	135.6	530.2	
1N/12W-25K01 S	681.1	11-02-59	154.9	526.2	5050
		4-04-60	145.2	535.9	
1N/12W-25L01 S	683.0**	10-28-59	161.0	522.0	5050
		4-06-60	157.3	525.7	
1N/12W-25L02 S	668.5	11-02-59	142.0	526.5	5050
		4-05-60	144.6	523.9	
1N/12W-25R01 S	642.3	10-28-59	119.3	523.0	5050
	642.8	11-20-59	119.4	523.4	1101
	642.3	4-05-60	126.8	515.5	5050
	642.8	4-13-60	120.6	522.2	1101
1N/12W-25R02 S	636.1	10-28-59	115.0	521.1	5050
		12-10-59	119.9	516.2	
		12-10-59	115.3	520.8	
		12-10-59	113.0	523.1	
		4-15-60	124.8*	511.3	
1N/12W-26A01 S	758.6	7-01-59	224.0*	534.6	3051
		8-01-59	226.0*	532.6	
		9-01-59	224.0*	534.6	
		10-01-59	224.0*	534.6	
	755.6	10-27-59	225.3	530.3	5050
	758.6	11-01-59	224.0*	534.6	3051
		12-01-59	295.0*	463.6	
		1-01-60	219.0*	539.6	
		2-01-60	217.0*	541.6	
		3-01-60	215.0*	543.6	
		4-01-60	216.6*	542.0	
	755.6	4-05-60	217.3*	538.3	5050
		4-13-60	216.4	539.2	
	758.6	5-01-60	218.0*	540.6	3051
		6-01-60	222.0*	536.6	

State Well Number	R.P Elev. in feet	Date	Dist. R.P. to Water Surface, in feet	Water Surface Elev., in feet	Agency Supplying Data
SAN GABRIEL VALLEY					41300
PASADENA SUBAREA			41303		
1N/12W-26A02 S	765.0**	10-28-59	234.7	530.3	5050
		4-06-60	240.3	524.7	
1N/12W-26C01 S	791.2	7-06-59	256.2	535.0	3051
		8-13-59	256.7	534.5	
		9-04-59	257.6	533.6	
		10-07-59	257.5	533.7	
		11-04-59	259.3	531.9	
		11-24-59	274.7*	516.5	
		12-04-59	255.7	535.5	
		1-06-60	253.3	537.9	
		2-03-60	250.8	540.4	
		3-05-60	248.6	542.6	
		4-09-60	247.1	544.1	
		5-04-60	247.9	543.3	
		6-07-60	246.8	544.4	
1N/12W-26R01 S	681.6	7-01-59	143.0*	538.6	3051
		8-01-59	155.0*	526.6	
		9-01-59	152.0*	529.6	
		10-01-59	152.0*	529.6	
		10-27-59	152.5	529.1	5050
		11-01-59	153.0*	528.6	3051
		12-01-59	152.0*	529.6	
		1-01-60	144.0*	537.6	
		3-01-60	146.0*	535.6	
		4-01-60	144.0*	537.6	
		4-13-60	144.0	537.6	5050
		5-01-60	148.0*	533.6	3051
		6-01-60	151.0*	530.6	
1N/12W-28N01 S	794.7	10-26-59	163.3	631.4	5050
		4-06-60	166.4	628.3	
1N/12W-28R01 S	776.3	7-07-59	173.6	602.7	3051
		8-13-59	175.9	600.4	
		9-05-59	175.1	601.2	
		10-13-59	175.1	601.2	
		11-04-59	175.0	601.3	
		12-03-59	175.1	601.2	
		1-06-60	174.4	601.9	
		2-05-60	174.5	601.8	
		3-08-60	172.8	603.5	
		4-10-60	172.5	603.8	
		5-05-60	173.4	602.9	
		6-07-60	175.2	601.1	

* Questionable Measurement
** Approximate Reference Point Elevation

GROUND WATER LEVELS AT WELLS

State Well Number	R.P. Elev., in feet	Date	Dist. R.P. to Water Surface, in feet	Water Surface Elev., in feet	Agency Supplying Data
SAN GABRIEL VALLEY					41300
PASADENA SUBAREA			41303		
1N/12W-33D01 S	773.2	10-26-59	138.3	634.9	5050
		4-06-60	144.2	629.0	
1N/12W-33E02 S	757.8	10-26-59	122.7	635.1	5050
		4-25-60	125.0	632.8	
1N/12W-33G01 S	749.9	7-06-59	116.9	633.0	1101
		7-07-59	116.9	633.0	3051
		8-05-59	119.1	630.8	1101
		8-13-59	117.8	632.1	3051
		9-05-59	117.8	632.1	
		9-14-59	117.8	632.1	1101
		10-13-59	118.0	631.9	
		10-13-59	118.1	631.8	3051
		11-04-59	118.6	631.3	
		11-10-59	118.6	631.3	1101
		11-27-59	118.9	631.0	
		12-03-59	118.8	631.1	3051
		12-16-59	118.9	631.0	1101
		1-06-60	119.2	630.7	3051
		1-13-60	119.2	630.7	1101
		2-04-60	119.5	630.4	3051
		2-15-60	119.6	630.3	1101
		3-08-60	119.8	630.1	3051
		3-14-60	119.8	630.1	1101
		4-13-60	120.1	629.8	
		4-13-60	119.7	630.2	3051
		5-05-60	120.2	629.7	
		5-12-60	120.4	629.5	1101
		6-07-60	120.3	629.6	3051
		6-14-60	120.4	629.5	1101
1N/12W-33M01 S	751.9	7-07-59	107.5	644.4	3051
		8-13-59	107.7	644.2	
		9-05-59	107.3	644.6	
		10-13-59	107.2	644.7	
		11-04-59	108.4	643.5	
		12-03-59	108.1	643.8	
		1-06-60	108.7	643.2	
		2-05-60	108.8	643.1	
		3-08-60	108.9	643.0	
		4-10-60	109.0	642.9	
		5-05-60	109.0	642.9	
		6-07-60	109.2	642.7	
1N/12W-33R01 S	680.0	10-27-59	95.8	584.2	5050

State Well Number	R.P. Elev., in feet	Date	Dist. R.P. to Water Surface, in feet	Water Surface Elev., in feet	Agency Supplying Data
SAN GABRIEL VALLEY					41300
PASADENA SUBAREA			41303		
1N/12W-33R01 S	680.0	4-05-60	96.4	583.6	5050
1N/12W-34A01 S	736.3	10-27-59	198.4	537.9	5050
		4-13-60	191.9	544.4	
1N/12W-34C01 S	726.0**	7-01-59	166.0*	560.0	1101
	728.3	7-01-59	166.0*	562.3	3051
	726.0**	8-01-59	177.0*	549.0	1101
	728.3	8-01-59	177.0*	551.3	3051
	726.0**	9-01-59	168.0*	558.0	1101
	728.3	9-01-59	168.0*	560.3	3051
	726.0**	10-01-59	172.0*	554.0	1101
	728.3	10-01-59	172.0*	556.3	3051
	726.8	10-27-59	163.1	563.7	5050
	726.0**	11-01-59	154.0*	572.0	1101
	728.3	11-01-59	154.0*	574.3	3051
	726.0**	12-01-59	162.0*	564.0	1101
	728.3	12-01-59	162.0*	566.3	3051
	726.0**	1-01-60	148.0*	578.0	1101
	728.3	1-01-60	148.0*	580.3	3051
	726.0**	2-01-60	145.0*	581.0	1101
	728.3	2-01-60	145.0*	583.3	3051
	726.0**	3-01-60	145.0*	581.0	1101
	728.3	3-01-60	145.0*	583.3	3051
	726.0**	4-01-60	154.0*	572.0	1101
	728.3	4-01-60	154.0*	574.3	3051
	726.8	4-05-60	151.5*	575.3	5050
		4-13-60	154.2	572.6	
	728.3	5-01-60	161.0*	567.3	3051
		6-01-60	163.0*	565.3	
1N/12W-34E01 S	695.8	7-31-59	110.0*	585.8	3051
		8-31-59	112.0*	583.8	
		9-30-59	109.0*	586.8	
		10-27-59	108.6	587.2	5050
		10-31-59	107.0*	588.8	3051
		11-30-59	109.0*	586.8	
		12-31-59	106.0*	589.8	
		1-31-60	103.0*	592.8	
		2-29-60	102.0*	593.8	
		3-31-60	101.0*	594.8	
		4-30-60	103.0*	592.8	
		5-31-60	112.0*	583.8	
		6-30-60	112.0*	583.8	
1N/12W-34E02 S	753.0	7-01-59	154.0*	599.0	3051

* Questionable Measurement
** Approximate Reference Point Elevation

GROUND WATER LEVELS AT WELLS

State Well Number	R.P. Elev., in feet	Date	Dist. R.P. to Water Surface, in feet	Water Surface Elev., in feet	Agency Supplying Data
SAN GABRIEL VALLEY					41300
PASADENA SUBAREA			41303		
1N/12W-34E02 S CONT.	753.0	8-01-59	157.0*	596.0	3051
		9-01-59	156.0*	597.0	
		10-01-59	156.0*	597.0	
		10-27-59	157.9	595.1	5050
		11-01-59	154.0*	599.0	3051
		12-01-59	151.0*	602.0	
		1-01-60	150.0*	603.0	
		2-01-60	155.0*	598.0	
		3-01-60	168.0*	585.0	
		4-01-60	147.0*	606.0	
		4-13-60	177.0	576.0	5050
		5-01-60	151.0*	602.0	3051
		6-01-60	161.0*	592.0	
1N/12W-34E04 S	673.6	7-31-59	115.0*	558.6	3051
		8-31-59	112.0*	561.6	
		9-30-59	122.0*	551.6	
		10-28-59	139.6	534.0	5050
		10-31-59	126.0*	547.6	3051
		11-30-59	130.0*	543.6	
		12-31-59	130.0*	543.6	
		1-31-60	120.0*	553.6	
		2-29-60	114.0*	559.6	
		3-31-60	110.0*	563.6	
		4-06-60	134.9*	538.7	5050
		4-30-60	127.0*	546.6	3051
		5-31-60	120.0*	553.6	
		6-30-60	120.0*	553.6	
1N/12W-34H01 S	659.0	7-31-59	115.0*	544.0	3051
		8-31-59	116.0*	543.0	
		9-30-59	117.0*	542.0	
		10-27-59	114.7	544.3	5050
		10-31-59	115.0*	544.0	3051
		11-30-59	118.0*	541.0	
		12-31-59	112.0*	547.0	
		1-31-60	109.0*	550.0	
		2-29-60	108.0*	551.0	
		3-31-60	106.0*	553.0	
		4-30-60	107.0*	552.0	
		5-31-60	115.0*	544.0	
		6-30-60	121.0*	538.0	
1N/12W-34L01 S	703.8	10-26-59	155.6	548.2	5050
		4-04-60	149.0	554.8	
1N/12W-34N01 S	709.6**	10-27-59	133.1	576.5	5050

State Well Number	R.P. Elev., in feet	Date	Dist. R.P. to Water Surface, in feet	Water Surface Elev., in feet	Agency Supplying Data
SAN GABRIEL VALLEY					41300
PASADENA SUBAREA			41303		
1N/12W-34N01 S	709.6**	4-05-60	129.6	580.0	5050
1N/12W-35B01 S	662.8	7-01-59	127.0*	535.8	3051
		8-01-59	129.0*	533.8	
		9-01-59	126.0*	536.8	
		10-01-59	125.0*	537.8	
	658.8	10-27-59	128.2	530.6	5050
	662.8	11-01-59	123.0*	539.8	3051
		12-01-59	124.0*	538.8	
		1-01-60	119.0*	543.8	
		2-01-60	122.0*	540.8	
		3-01-60	118.0*	544.8	
		4-01-60	130.6*	532.2	
	658.8	4-13-60	130.6	528.2	5050
	662.8	5-01-60	119.0*	543.8	3051
		6-01-60	126.0*	536.8	
1N/12W-35C01 S	693.2	7-31-59	165.0*	528.2	3051
		8-31-59	167.0*	526.2	
		9-30-59	162.0*	531.2	
		10-27-59	161.9	531.3	5050
		10-31-59	162.0*	531.2	3051
		11-30-59	161.0*	532.2	
		12-31-59	159.0*	534.2	
		1-31-60	155.0*	538.2	
		2-29-60	154.0*	539.2	
		3-31-60	153.0*	540.2	
		4-13-60	161.0	532.2	5050
		4-30-60	153.0*	540.2	3051
		5-31-60	160.0*	533.2	
		6-30-60	161.0*	532.2	
1N/12W-36A01 S	612.9	7-31-59	109.0*	503.9	3051
		8-31-59	121.0*	491.9	
		9-30-59	99.0*	513.9	
	609.1	10-27-59	97.4	511.7	5050
	612.9	10-31-59	101.0*	511.9	3051
		11-30-59	101.0*	511.9	
		12-31-59	96.0*	516.9	
		1-31-60	94.0*	518.9	
		2-29-60	84.0*	528.9	
		3-31-60	115.0*	497.9	
	609.1	4-13-60	104.5	504.6	5050
	612.9	4-30-60	110.0*	502.9	3051
		5-31-60	129.0*	483.9	
		6-30-60	115.0*	497.9	

* Questionable Measurement

** Approximate Reference Point Elevation

GROUND WATER LEVELS AT WELLS

State Well Number	R.P. Elev., in feet	Date	Dist. R.P. to Water Surface, in feet	Water Surface Elev., in feet	Agency Supplying Data
SAN GABRIEL VALLEY					41300
PASADENA SUBAREA			41303		
1N/12W-36C01	664.9	10-28-59	139.0	525.9	5050
		4-06-60	144.0	520.9	
1N/12W-36E01	623.5	7-31-59	160.0*	463.5	3051
		8-31-59	163.0*	460.5	
		9-30-59	160.0*	463.5	
		10-27-59	144.9	478.6	5050
		10-30-59	157.0*	466.5	3051
		11-30-59	155.0*	468.5	
		12-31-59	140.0*	483.5	
		1-31-60	136.0*	487.5	
		2-29-60	126.0*	497.5	
		3-31-60	140.0*	483.5	
		4-05-60	151.2*	472.3	5050
		4-13-60	146.1	477.4	
		4-29-60	153.0*	470.5	3051
		5-31-60	166.0*	457.5	
		6-30-60	163.0*	460.5	
1N/12W-36E02 S	625.7	7-31-59	162.0*	463.7	3051
		8-31-59	162.0*	463.7	
		9-30-59	159.0*	466.7	
		10-27-59	145.0	480.7	5050
		10-30-59	156.0*	469.7	3051
		11-30-59	156.0*	469.7	
		12-31-59	139.0*	486.7	
		1-31-60	135.0*	490.7	
		2-29-60	129.0*	496.7	
		3-31-60	138.0*	487.7	
		4-05-60	156.4*	469.3	5050
		4-13-60	149.9	475.8	
		4-29-60	155.0*	470.7	3051
		5-31-60	170.0*	455.7	
		6-30-60	167.0*	458.7	
1N/12W-36G01 S	608.0	7-31-59	114.0*	494.0	3051
		8-31-59	119.0*	489.0	
		9-30-59	106.0*	502.0	
	604.3	10-27-59	108.1	496.2	5050
	608.0	10-31-59	107.0*	501.0	3051
		11-30-59	106.0*	502.0	
		12-31-59	101.0*	507.0	
		1-31-60	99.0*	509.0	
		2-29-60	93.0*	515.0	
		3-31-60	123.0*	485.0	
	604.3	4-13-60	114.1	490.2	5050

State Well Number	R.P. Elev., in feet	Date	Dist. R.P. to Water Surface, in feet	Water Surface Elev., in feet	Agency Supplying Data
SAN GABRIEL VALLEY					41300
PASADENA SUBAREA			41303		
1N/12W-36G01 S CONT.	608.0	4-30-60	115.0*	493.0	3051
		5-31-60	138.0*	470.0	
		6-30-60	122.0*	486.0	
1N/12W-36H01 S	611.0	7-31-59	127.0*	484.0	3051
		8-31-59	149.0*	462.0	
		9-30-59	107.0*	504.0	
	606.1	10-27-59	103.3	502.8	5050
	611.0	10-31-59	109.0*	502.0	3051
		11-30-59	109.0*	502.0	
		12-31-59	104.0*	507.0	
		1-31-60	100.0*	511.0	
		2-29-60	94.0*	517.0	
		3-31-60	142.0*	469.0	
	606.1	4-13-60	112.4	493.7	5050
	611.0	4-30-60	112.0*	499.0	3051
		5-31-60	120.0*	491.0	
		6-30-60	128.0*	483.0	
1N/12W-36H02 S	599.8	7-31-59	105.0*	494.8	3051
		8-31-59	92.0*	507.8	
		9-30-59	86.0*	513.8	
	595.6	10-27-59	87.4	508.2	5050
	599.8	10-31-59	89.0*	510.8	3051
		11-30-59	87.0*	512.8	
		12-31-59	83.0*	516.8	
		1-31-60	81.0*	518.8	
		3-31-60	112.0*	487.8	
	595.6	4-13-60	96.7	498.9	5050
	599.8	4-30-60	114.0*	485.8	3051
		5-31-60	110.0*	489.8	
		6-30-60	109.0*	490.8	
1N/13W-13A01 S	1750.0**	10-26-59	303.3	1446.7	5050
		4-04-60	271.2	1478.8	
SANTA ANITA SUB AREA			41304		
1N/11W-15L02 S	764.0	7-02-59	11.8	752.2	1101
		7-14-59	12.0	752.0	
		8-04-59	12.6	751.4	
		8-19-59	13.0	751.0	
		9-11-59	14.0	750.0	
		10-07-59	14.8	749.2	
		11-10-59	14.9	749.1	
		2-27-60	21.2	742.8	

* Questionable Measurement

** Approximate Reference Point Elevation

GROUND WATER LEVELS AT WELLS

State Well Number	R.P. Elev., in feet	Date	Dist. R.P. to Water Surface, in feet	Water Surface Elev., in feet	Agency Supplying Data
SAN GABRIEL VALLEY					41300
SANTA ANITA SUB AREA			41304		
1N/11W-15L02 S	764.0	3-06-60	21.0	743.0	1101
1N/11W-15P01 S	741.3	11-24-59	DRY		1101
		2-15-60	DRY		
		3-14-60	88.4	652.9	
		4-11-60	DRY		
1N/11W-20Q01 S	659.6	10-28-59	142.0	517.6	5050
		11-23-59	139.5	520.1	1101
		4-05-60	158.7	500.9	5050
		4-13-60	159.7	499.9	1101
1N/11W-20Q02 S	698.1	11-24-59	85.8	612.3	1101
		4-04-60	82.2	615.9	5050
		4-13-60	82.6	615.5	1101
1N/11W-21C01 S	694.0	4-05-60	203.7	490.3	5050
		4-13-60	205.7*	488.3	
1N/11W-21C02 S	702.5	10-27-59	226.3	476.2	5050
	702.7	11-24-59	242.7	460.0	1101
	702.5	4-05-60	214.2	488.3	5050
	702.7	4-12-60	208.4	494.3	1101
	702.5	4-13-60	209.9	492.6	5050
1N/11W-21C03 S	704.8	10-27-59	225.0*	479.8	5050
		4-05-60	216.2	488.6	
		4-13-60	210.3	494.5	
1N/11W-21C04 S	676.8	7-15-59	174.0*	502.8	3051
		7-31-59	177.0*	499.8	
		8-15-59	181.0*	495.8	
		8-31-59	183.0*	493.8	
		9-15-59	184.0*	492.8	
		9-30-59	185.0*	491.8	
		10-15-59	188.0*	488.8	
		10-27-59	198.6	478.2	5050
		10-30-59	189.0*	487.8	3051
		11-15-59	190.0*	486.8	
		11-30-59	192.0*	484.8	
		12-15-59	192.0*	484.8	
		12-31-59	183.0*	493.8	
		1-15-60	179.0*	497.8	
		1-31-60	174.0*	502.8	
		2-15-60	173.0*	503.8	
		2-29-60	171.0*	505.8	

State Well Number	R.P. Elev., in feet	Date	Dist. R.P. to Water Surface, in feet	Water Surface Elev., in feet	Agency Supplying Data
SAN GABRIEL VALLEY					41300
SANTA ANITA SUB AREA			41304		
1N/11W-21C04 S CONT.	676.8	[illegible]	166.0*	510.8	3051
		3-31-60	166.0*	510.8	
		4-05-60	166.4	49[illegible].4	5050
		4-13-60	181.4	4[illegible].4	
		4-15-60	172.0	504.8	3051
		4-30-60	17[illegible]	501.8	
		5-10-60	188.3	488.5	5050
		5-12-60	184.2	492.6	
		5-15-60	170.0	506.8	3051
		5-31-60	17[illegible]	506.8	
		6-15-60	170.0*	506.8	
		6-30-60	170.0*	506.8	
1N/11W-21G01 S	615.0	7-01-59	150.0*	465.0	3051
		7-08-59	151.0*	464.[illegible]	
		7-15-59	151.0*	464.0	
		7-22-59	135.0*	48[illegible]	
		8-05-59	141.0*	47[illegible]	
		8-12-59	157.0*	458.0	
		8-19-59	158.0*	457.0	
		8-26-59	156.0*	459.0	
		9-02-59	136.0*	479.0	
		9-09-59	160.0*	455.0	
		9-16-59	158.0*	457.0	
		9-23-59	158.0*	457.0	
		10-07-59	146.0*	469.0	
		10-14-59	166.0*	449.0	
		10-21-59	166.0*	449.[illegible]	
		10-27-59	138.7*	476.3	5050
		10-28-59	139.0*	476.0	3051
		11-04-59	149.0*	466.0	
		11-11-59	166.0*	449.0	
		11-18-59	165.0*	450.[illegible]	
		11-25-59	166.0*	449.0	
		12-09-59	151.0*	464.0	
		12-17-59	166.0*	449.0	
		12-23-59	149.0*	466.0	
		12-30-59	133.0*	482.0	
		1-06-60	131.0*	484.[illegible]	
		1-13-60	128.0*	487.0	
		1-20-60	127.0*	488.0	
		1-27-60	125.0*	490.0	
		2-24-60	121.0*	494.0	
		3-02-60	121.0*	494.0	
		3-09-60	120.0*	495.0	
		3-16-60	117.0*	498.0	

* Questionable Measurement
** Approximate Reference Point Elevation

GROUND WATER LEVELS AT WELLS

State Well Number	R.P. Elev., in feet	Date	Dist. R.P. to Water Surface, in feet	Water Surface Elev., in feet	Agency Supplying Data
SAN GABRIEL VALLEY					41300
SANTA ANITA SUB AREA			41304		
1N/11W-21G01 S CONT.	615.0	3-23-60	118.0*	497.0	3051
		4-06-60	130.0*	485.0	
		4-13-60	118.2	496.8	
		4-13-60	118.2	496.8	5050
		4-20-60	127.0*	488.0	3051
		5-04-60	117.0*	498.0	
		5-10-60	127.0*	488.0	
		5-10-60	129.8	485.2	5050
		5-12-60	130.1*	484.9	3051
		5-12-60	130.1	484.9	5050
		5-18-60	127.0*	488.0	3051
		5-25-60	127.0*	488.0	
		6-01-60	127.0*	488.0	
		6-08-60	122.0*	493.0	
		6-15-60	125.0*	490.0	
		6-22-60	140.0*	475.0	
1N/11W-21G02 S	603.0	7-01-59	170.9*	432.1	3051
		7-08-59	171.4*	431.6	
		7-15-59	173.1*	429.9	
		7-22-59	121.4*	481.6	
		8-05-59	125.0*	478.0	
		8-12-59	170.0*	433.0	
		8-19-59	172.0*	431.0	
		8-26-59	172.0*	431.0	
		9-02-59	123.0*	480.0	
		9-09-59	172.0*	431.0	
		9-16-59	130.0*	473.0	
		9-23-59	130.0*	473.0	
		10-07-59	132.0*	471.0	
		10-14-59	173.0*	430.0	
		10-21-59	173.0*	430.0	
		10-27-59	125.5	477.5	5050
		10-28-59	126.0*	477.0	3051
		11-04-59	132.0*	471.0	
		11-11-59	173.0*	430.0	
		11-18-59	173.0*	430.0	
		11-25-59	174.0*	429.0	
		12-09-59	132.0*	471.0	
		12-17-59	174.0*	429.0	
		12-23-59	132.0*	471.0	
		12-30-59	113.0*	490.0	
		1-06-60	111.0*	492.0	
		1-13-60	108.0*	495.0	
		1-20-60	107.0*	496.0	
		1-27-60	104.0*	499.0	

State Well Number	R.P. Elev., in feet	Date	Dist. R.P. to Water Surface, in feet	Water Surface Elev., in feet	Agency Supplying Data
SAN GABRIEL VALLEY					41300
SANTA ANITA SUB AREA			41304		
1N/11W-21G02 S CONT.	603.0	2-24-60	109.0*	494.0	3051
		3-02-60	109.0*	494.0	
		3-09-60	108.0*	495.0	
		3-16-60	107.0*	496.0	
		3-23-60	109.0*	494.0	
		4-06-60	119.0*	484.0	
		4-06-60	119.0*	484.0	
		4-13-60	107.2	495.8	
		4-13-60	107.2*	495.8	
		4-13-60	107.2	495.8	5050
		4-20-60	115.0*	488.0	3051
		4-20-60	115.0*	488.0	
		4-27-60	108.0*	495.0	
		5-04-60	107.0*	496.0	
		5-10-60	115.0*	488.0	
		5-10-60	114.7	488.3	5050
		5-12-60	111.1*	491.9	3051
		5-12-60	111.1	491.9	5050
		5-18-60	111.0*	492.0	3051
		5-25-60	110.0*	493.0	
		6-01-60	109.0*	494.0	
		6-08-60	106.0*	497.0	
		6-15-60	109.0*	494.0	
		6-22-60	168.0*	435.0	
1N/11W-21G03 S	611.5	7-01-59	137.0*	474.5	3051
		7-08-59	157.0*	454.5	
		7-15-59	156.0*	455.5	
		7-22-59	132.0*	479.5	
		8-05-59	138.0*	473.5	
		8-12-59	164.0*	447.5	
		8-19-59	165.0*	446.5	
		8-26-59	161.0*	450.5	
		9-02-59	135.0*	476.5	
		9-09-59	168.0*	443.5	
		9-16-59	164.0*	447.5	
		9-23-59	165.0*	446.5	
		10-07-59	145.0*	466.5	
		10-14-59	157.0*	454.5	
		10-21-59	157.0*	454.5	
	613.5	10-27-59	135.9	477.6	5050
	611.5	10-28-59	136.0*	475.5	3051
		11-04-59	147.0*	464.5	
		11-11-59	174.0*	437.5	
		11-18-59	174.0*	437.5	
		11-25-59	175.0*	436.5	

* Questionable Measurement
** Approximate Reference Point Elevation

GROUND WATER LEVELS AT WELLS

State Well Number	R.P. Elev., in feet	Date	Dist. R.P. to Water Surface, in feet	Water Surface Elev., in feet	Agency Supplying Data
SAN GABRIEL VALLEY					
SANTA ANITA SUB AREA					
1N/11W-21G03 S CONT.	611.5	12-09-59	148.0*	463.5	3051
		12-17-59	174.0*	437.5	
		12-23-59	141.0*	472.5	
		12-30-59	131.0*	480.5	
		1-06-60	129.0*	482.5	
		1-13-60	125.0*	486.5	
		1-20-60	125.0*	486.5	
		1-27-60	122.0*	489.5	
		2-24-60	117.0*	494.5	
		3-02-60	118.0*	493.5	
		3-09-60	115.0*	496.5	
		3-16-60	114.0*	497.5	
		3-23-60	115.0*	496.5	
		4-06-60	126.0*	485.5	
	613.5	4-13-60	116.5	497.0	5050
	611.5	4-13-60	116.5	495.0	3051
		4-20-60	124.0*	487.5	
		5-04-60	113.0*	498.5	
		5-10-60	123.0*	488.5	
	611.5	5-10-60	123.8	489.7	5050
		5-12-60	120.6	492.9	
	611.5	5-12-60	120.6*	490.9	3051
		5-18-60	123.0*	488.5	
		5-25-60	123.0*	488.5	
		6-01-60	122.0*	489.5	
		6-08-60	115.0*	496.5	
		6-15-60	120.0*	491.5	
		6-22-60	155.0*	456.5	
1N/11W-21H01 S	611.5	7-01-59	131.1	480.4	3051
		7-08-59	130.3	481.2	
		7-15-59	130.1	481.4	
		7-22-59	126.8	484.7	
		8-05-59	129.5	482.0	
		8-12-59	138.2	473.3	
		8-19-59	137.5	474.0	
		8-26-59	132.8	478.7	
		9-02-59	127.5	484.0	
		9-09-59	139.5	472.0	
		9-16-59	137.8	473.7	
		9-23-59	138.0	473.5	
		10-07-59	144.2	467.3	
		10-14-59	142.9	468.6	
		10-21-59	142.5	469.0	
		10-27-59	130.7	480.8	5050
		10-28-59	131.0	480.5	3051

State Well Number	R.P. Elev., in feet	Date	Dist. R.P. to Water Surface in feet	Water Surface Elev., in feet	Agency Supplying Data
SAN GABRIEL VALLEY					
SANTA ANITA SUB AREA					
1N/11W-21H01 S CONT.	611.5	11-04-59	141.4	470.1	3051
		11-11-59	143.2	468.3	
		11-18-59	142.6	468.9	
		11-25-59	143.0	468.5	
		12-09-59	147.[illegible]	464.3	
		12-17-59	143.[illegible]	467.9	
		12-23-59	136.8	474.7	
		12-30-59	127.[illegible]	484.3	
		1-06-60	124.9	486.6	
		1-13-60	121.3	490.2	
		1-20-60	121.[illegible]	490.3	
		1-27-60	118.6	492.[illegible]	
		2-24-60	116.3	495.[illegible]	
		3-02-60	116.[illegible]	494.7	
		3-09-60	112.7	498.[illegible]	
		3-16-60	111.[illegible]	499.7	
		3-23-60	112.[illegible]	498.9	
		4-06-60	123.4*	487.9	
		4-13-60	113.8	497.7	
		4-13-60	113.4	498.1	5050
		4-20-60	122.4*	489.1	3051
		5-04-60	111.7	499.8	
		5-10-60	12[illegible].8	490.7	
		5-10-60	12[illegible].8	490.7	5050
		5-12-60	117.8	493.7	3051
		5-12-60	117.8	493.7	5050
		5-18-60	119.0	492.[illegible]	3051
		5-25-60	12[illegible]	491.[illegible]	
		6-01-60	12[illegible]	491.5	
		6-08-60	113.1	498.4	
		6-15-60	118.2	493.3	
		6-22-60	128.5	483.0	
1N/11W-21H02 S	604.3	7-01-59	180.0*	424.3	[illegible]51
		7-08-59	180.0*	424.[illegible]	
		7-15-59	182.0*	422.[illegible]	
		7-22-59	124.0*	480.3	
		8-05-59	129.[illegible]*	475.3	
		8-12-59	141.[illegible]*	41[illegible]	
		8-19-59	192.[illegible]*	412.3	
		8-26-59	190.0*	414.3	
		9-02-59	124.0*	480.3	
		9-09-59	195.0*	41[illegible]	
		9-16-59	192.0*	41[illegible]	
		9-23-59	19[illegible]*	414.3	
		10-07-59	138.0*	466.3	

* Questionable Measurement

** Approximate Reference Point Elevation

GROUND WATER LEVELS AT WELLS

State Well Number	R.P. Elev., in feet	Date	Dist. R.P. to Water Surface, in feet	Water Surface Elev., in feet	Agency Supplying Data
SAN GABRIEL VALLEY					41300
SANTA ANITA SUB AREA			41304		
[illegible] CONT.	[illegible]	10-14-59	195.0*	409.3	3051
		10-21-59	194.0*	410.3	
		10-27-59	128.0	476.3	5050
		10-28-59	128.0*	476.3	3051
		11-04-59	14[illegible].0*	464.3	
		11-11-59	195.0*	409.3	
		11-18-59	195.0*	409.3	
		11-25-59	195.0*	409.3	
		12-09-59	140.0*	464.3	
		12-17-59	195.0*	409.3	
		12-23-59	138.0*	466.3	
		12-30-59	123.0*	481.3	
		1-06-60	121.0*	483.3	
		1-13-60	119.0*	485.3	
		1-20-60	119.0*	485.3	
		1-27-60	116.0*	488.3	
		2-24-60	109.0*	495.3	
		3-02-60	110.0*	494.3	
		3-09-60	108.0*	496.3	
		3-16-60	107.0*	497.3	
		3-23-60	108.0*	496.3	
		4-06-60	118.0*	486.3	
		4-13-60	110.3	494.0	
		4-13-60	110.3	494.0	5050
		4-20-60	116.0*	488.3	3051
		5-04-60	108.0*	496.3	
		5-10-60	114.0*	490.3	
		5-10-60	118.1	486.2	5050
		5-12-60	112.1*	492.2	3051
		5-12-60	112.1	492.2	5050
		5-18-60	112.0*	492.3	3051
		5-25-60	112.0*	492.3	
		6-01-60	111.0*	493.3	
		6-08-60	107.0*	497.3	
		6-15-60	110.0*	494.3	
		6-22-60	174.0*	430.3	
1N/11W-22F01 S	594.0	7-06-59	17.5	576.5	1101
		8-05-59	18.9	575.1	
		9-14-59	17.5	576.5	
		10-13-59	18.2	575.8	
		10-27-59	18.4	575.6	5050
		11-10-59	18.6	575.4	1101
		11-24-59	18.6	575.4	
		12-16-59	18.2	575.8	
		1-13-60	18.2	575.8	

State Well Number	R.P. Elev., in feet	Date	Dist. R.P. to Water Surface, in feet	Water Surface Elev., in feet	Agency Supplying Data
SAN GABRIEL VALLEY					41300
SANTA ANITA SUB AREA			41304		
1N/11W-22F01 S CONT.	594.0	2-15-60	17.8	576.2	1101
		3-14-60	17.1	576.9	
		4-05-60	17.2	576.8	5050
		4-11-60	17.2	576.8	1101
		5-12-60	17.6	576.4	
		6-14-60	18.8	575.2	
1N/11W-28C01 S	547.3	7-06-59	57.2	490.1	1101
		8-05-59	68.3	479.0	
		9-14-59	71.8	475.5	
		10-13-59	71.4	475.9	
		10-28-59	75.1	472.2	5050
		11-10-59	72.8	474.5	1101
		11-24-59	74.3	473.0	
		12-16-59	73.6	473.7	
		1-13-60	54.6	492.7	
		2-15-60	48.5	498.8	
		3-14-60	46.6	500.7	
		4-04-60	51.3	496.0	5050
		4-12-60	54.4	492.9	1101
		5-12-60	53.5	493.8	
		5-12-60	53.4	493.9	5050
		6-14-60	53.6	493.7	1101
UPPER CANYON BASIN			41305		
1N/10W-22M01 S	686.3	7-03-59	75.5*	610.8	1101
		7-24-59	80.2*	606.1	
		8-14-59	81.9*	604.4	
		9-04-59	86.0*	600.3	
		9-25-59	85.6	600.7	
		10-16-59	88.5*	597.8	
		11-06-59	84.5*	601.8	
		11-27-59	80.8	605.5	
		12-18-59	85.0*	601.3	
		1-08-60	84.8*	601.5	
		1-29-60	74.7	611.6	
		2-19-60	59.7	626.6	
		3-11-60	52.8	633.5	
		4-01-60	84.6*	601.7	
		4-22-60	73.6	612.7	
		5-13-60	74.2	612.1	
		6-03-60	75.0	611.3	
1N/10W-22P02 S	695.1	7-02-59	72.7	622.4	1101
		7-23-59	76.5	618.6	

* Questionable Measurement

** Approximate Reference Point Elevation

GROUND WATER LEVELS AT WELLS

State Well Number	R.P. Elev., in feet	Date	Dist. R.P. to Water Surface, in feet	Water Surface Elev., in feet	Agency Supplying Data
SAN GABRIEL VALLEY					41300
UPPER CANYON BASIN			41305		
1N/10W-22P02 S CONT.	695.1	8-13-59	81.6	613.5	1101
		9-03-59	91.5	603.6	
		9-24-59	100.4	594.7	
		10-15-59	103.8	591.3	
		11-05-59	96.4	598.7	
		11-26-59	97.8	597.3	
		12-17-59	96.3	598.8	
		1-07-60	96.3	598.8	
		1-28-60	87.8	607.3	
		2-18-60	55.0	640.1	
		3-10-60	49.6	645.5	
		3-31-60	52.8	642.3	
		4-21-60	70.0	625.1	
		5-12-60	75.3	619.8	
		6-02-60	85.9	609.2	
		6-23-60	92.2	602.9	
1N/10W-22R02 S	719.0	11-27-59	81.2	637.8	1101
		4-12-60	62.0	657.0	
1N/10W-23A02 S	849.5	11-24-59	DRY		1101
		4-12-60	23.4	826.1	
1N/10W-23C01 S	784.9	10-22-59	27.8	757.1	1101
		11-27-59	32.5	752.4	
		12-16-59	35.0	749.9	
		1-13-60	31.5	753.4	
		2-15-60	27.1	757.8	
		4-12-60	27.8	757.1	
		5-11-60	28.4	756.5	
		6-14-60	31.0	753.9	
1N/10W-23D01 S	756.3	11-24-59	39.8	716.5	1101
		4-12-60	30.5	725.8	
1N/10W-23E01 S	756.3	11-27-59	35.6*	720.7	1101
		4-12-60	31.0	725.3	
1N/10W-25F02 S	809.0	11-23-59	75.9	733.1	1101
		4-12-60	69.9	739.1	
1N/10W-27B01 S	693.3	7-02-59	70.3	623.0	1101
		7-09-59	70.8	622.5	
		7-16-59	74.3	619.0	
		7-23-59	76.7	616.6	
		7-30-59	80.9	612.4	

State Well Number	R.P. Elev., in feet	Date	Dist. R.P. to Water Surface, in feet	Water Surface Elev., in feet	Agency Supplying Data
SAN GABRIEL VALLEY					41[illegible]
UPPER CANYON BASIN			41305		
1N/10W-27B01 S CONT.	693.3	8-03-59	97.3	[illegible]	1101
		8-06-59	[illegible]	611.[illegible]	
		8-13-59	86.3	[illegible]	
		8-20-59	89.1	[illegible]	
		9-10-59	99.3	[illegible]	
		9-17-59	[illegible]	[illegible]	
		9-24-59	[illegible]	[illegible]	
		9-27-59	93.7	[illegible]	
		10-01-59	[illegible]	[illegible]	
		10-08-59	109.6	[illegible]	
		10-15-59	111.[illegible]	591.7	
		10-22-59	112.[illegible]	[illegible]	
		10-29-59	109.0	584.[illegible]	
		11-05-59	[illegible]	[illegible]	
		11-12-59	[illegible]	[illegible]	
		11-19-59	[illegible]	[illegible]	
		11-27-59	99.8	[illegible]	
		12-03-59	105.8	[illegible]	
		12-16-59	[illegible]	[illegible]	
		12-23-59	111.3	[illegible]	
		12-30-59	105.5	587.8	
		1-07-60	[illegible]	[illegible]	
		1-14-60	100.0	[illegible]	
		1-21-60	91.3	602.0	
		1-28-60	[illegible]	[illegible]	
		2-04-60	75.7	617.6	
		2-11-60	58.6	[illegible]	
		2-18-60	52.0	[illegible]	
		2-25-60	49.8	[illegible]	
		3-03-60	49.4	[illegible]	
		3-10-60	47.2	645.1	
		3-17-60	47.0	[illegible]	
		3-24-60	49.1	[illegible]	
		3-31-60	51.6	[illegible]	
		4-07-60	59.6	[illegible]	
		4-14-60	65.6	[illegible]	
		4-21-60	73.7	[illegible]	
		4-28-60	78.0	[illegible]	
		5-05-60	74.5	[illegible]	
		5-12-60	78.4	[illegible]	
		5-19-60	84.2	[illegible]	
		5-26-60	90.1	[illegible]	
		6-02-60	92.5	[illegible]	
		6-09-60	91.6	[illegible]	
1N/10W-27C02 S	681.1	7-01-59	65.1*	616.[illegible]	1101

* Questionable Measurement

** Approximate Reference Point Elevation

GROUND WATER LEVELS AT WELLS

State Well Number	R.P. Elev., in feet	Date	Dist. R.P. to Water Surface, in feet	Water Surface Elev., in feet	Agency Supplying Data
SAN GABRIEL VALLEY					41300
UPPER CANYON BASIN			41305		
1N/10W-27C02 S CONT.	681.1	8-01-59	76.3*	604.8	1101
		9-12-59	102.5*	578.6	
		10-01-59	98.0*	583.1	
		11-02-59	107.7*	573.4	
		12-10-59	106.9*	574.2	
		1-11-60	99.4*	581.7	
		2-29-60	45.4*	635.7	
		3-21-60	46.8*	634.3	
		4-11-60	62.7*	618.4	
		5-02-60	69.6*	611.5	
1N/10W-27H01 S	671.4	7-02-59	83.3	588.1	1101
		7-23-59	87.8	583.6	
		8-13-59	94.9	576.5	
		9-03-59	103.5	567.9	
		9-24-59	112.6	558.8	
		10-15-59	118.8	552.6	
		1-28-60	118.5	552.9	
		2-18-60	99.5	571.9	
		3-10-60	84.0	587.4	
		3-31-60	77.4	594.0	
		4-21-60	84.8*	586.6	
		5-12-60	92.6*	578.8	
		6-02-60	99.2*	572.2	
1N/10W-27J01 S	654.4	7-02-59	121.7	532.7	1101
		7-23-59	129.8	524.6	
		8-13-59	138.6	515.8	
		9-03-59	144.2	510.2	
		9-24-59	146.8	507.6	
		10-15-59	150.9	503.5	
		11-05-59	154.1	500.3	
		11-26-59	156.9	497.5	
		12-17-59	152.4	502.0	
		1-28-60	150.8	503.6	
		2-18-60	150.7	503.7	
		3-10-60	150.5	503.9	
		3-31-60	148.2	506.2	
		4-21-60	135.4	519.0	
		5-12-60	136.0	518.4	
		6-02-60	142.8	511.6	
1N/10W-27K02 S	647.8	7-02-59	124.7*	523.1	1101
		7-23-59	158.3*	489.5	
		8-13-59	180.3*	467.5	
		9-03-59	147.2	500.6	

State Well Number	R.P. Elev., in feet	Date	Dist. R.P. to Water Surface, in feet	Water Surface Elev., in feet	Agency Supplying Data
SAN GABRIEL VALLEY					41300
UPPER CANYON BASIN			41305		
1N/10W-27K02 S CONT.	647.8	9-24-59	147.2	500.6	1101
		10-15-59	184.3*	463.5	
		11-05-59	187.0*	460.8	
		11-26-59	151.0	496.8	
		12-17-59	148.9	[illegible]	
		1-07-60	146.5	[illegible]	
		1-28-60	146.3	501.5	
		2-18-60	181.[illegible]*	466.8	
		3-10-60	145.3	502.5	
		3-31-60	139.7	508.1	
		4-21-60	132.[illegible]	515.5	
		5-04-60	176.0*	471.9	
		6-02-60	175.6*	472.2	
1N/10W-27K04 S	656.0	11-23-59	114.9	541.1	1101
		3-30-60	56.0*	600.0	
		4-12-60	65.9	590.1	
LOWER CANYON BASIN			41306		
1N/10W-26R01 S	644.4	7-02-59	28.6	615.8	1101
		7-23-59	28.0	616.4	
		8-13-59	28.2	616.2	
		9-03-59	27.8	616.6	
		9-24-59	28.3	616.1	
		10-15-59	29.0	615.4	
		11-05-59	29.7	614.7	
		11-26-59	29.9	614.5	
		12-17-59	30.5	613.9	
		1-07-60	31.3	613.1	
		1-28-60	26.6	617.8	
		2-18-60	31.8	612.6	
		3-10-60	31.2	613.2	
		3-31-60	32.1	612.3	
		4-21-60	32.1	612.3	
		5-12-60	32.2	612.2	
		6-02-60	32.1	612.3	
1N/10W-27P01 S	627.0	11-24-59	132.0	495.0	1101
		4-13-60	119.7	507.3	
1N/10W-28C01 S	635.1	7-03-59	29.9	605.2	1101
		7-24-59	30.6	604.5	
		8-14-59	31.8	603.3	
		9-04-59	31.4	603.7	
		9-25-59	40.0	595.1	

* Questionable Measurement

** Approximate Reference Point Elevation

GROUND WATER LEVELS AT WELLS

State Well Number	R.P. Elev., in feet	Date	Dist. R.P. to Water Surface, in feet	Water Surface Elev., in feet	Agency Supplying Data
SAN GABRIEL VALLEY					41300
LOWER CANYON BASIN			41306		
1N/10W-28C01 S CONT.	635.1	10-16-59	43.4	591.7	1101
		11-06-59	45.0	590.1	
		11-27-59	45.3	589.8	
		12-18-59	41.3	593.8	
		1-08-60	41.1	594.0	
		1-29-60	38.1	597.0	
		2-19-60	31.0	604.1	
		3-11-60	29.3	605.8	
		4-01-60	30.3	604.8	
		4-22-60	27.6	607.5	
		5-13-60	29.3	605.8	
		6-03-60	33.6	601.5	
1N/10W-29J01 S	593.0	7-06-59	102.9	490.1	1101
		8-05-59	107.1	485.9	
		9-14-59	117.3	475.7	
		10-13-59	127.3	465.7	
		11-10-59	136.0	457.0	
		11-24-59	138.3	454.7	
		12-16-59	139.4	453.6	
		1-13-60	143.0	450.0	
		2-15-60	142.1	450.9	
		3-14-60	110.6	482.4	
		4-11-60	87.3	505.7	
		5-11-60	96.1	496.9	
1N/10W-29K01 S	591.4	7-03-59	53.5	537.9	1101
		7-24-59	55.8	535.6	
		8-14-59	58.4	533.0	
		9-04-59	63.5	527.9	
		9-25-59	69.6	521.8	
		10-16-59	74.6	516.8	
		11-06-59	83.4	508.0	
		11-27-59	83.2	508.2	
		12-18-59	84.5	506.9	
		1-08-60	86.7	504.7	
		1-29-60	83.1	508.3	
		2-19-60	82.2	509.2	
		3-11-60	61.5	529.9	
		4-01-60	62.0	529.4	
		4-22-60	50.1	541.3	
		5-13-60	52.4	539.0	
		6-03-60	55.7	535.7	
1N/10W-35B01 S	601.8	7-02-59	15.0	586.8	1101
		7-23-59	15.2	586.6	

State Well Number	R.P. Elev., in feet	Date	Dist. R.P. to Water Surface, in feet	Water Surface Elev., in feet	Agency Supplying Data
SAN GABRIEL VALLEY					41300
LOWER CANYON BASIN			41306		
1N/10W-35B01 S CONT.	601.8	8-13-59	15.5	586.3	1101
		9-03-59	15.9	585.9	
		9-24-59	16.6	585.2	
		10-15-59	17.9	583.9	
		11-05-59	DRY		
		11-26-59	DRY		
		12-17-59	DRY		
		1-07-60	DRY		
		1-28-60	DRY		
		2-18-60	DRY		
		3-10-60	DRY		
		3-31-60	DRY		
		4-21-60	DRY		
		5-12-60	DRY		
1N/10W-35B11 S	604.2	7-02-59	DRY		1101
		7-23-59	DRY		
		8-13-59	DRY		
		9-03-59	DRY		
		9-24-59	DRY		
		10-15-59	DRY		
		11-05-59	DRY		
		11-26-59	DRY		
		12-17-59	DRY		
		1-07-60	DRY		
		1-28-60	DRY		
		2-18-60	DRY		
		3-10-60	DRY		
		3-31-60	DRY		
		4-21-60	DRY		
		5-12-60	DRY		
GLENDORA BASIN			41307		
2S/10W-15F04 S	454.0**	11-24-59	15.8	438.2	1101
		4-12-60	13.0	441.0	
1N/09W-19K01 S	1246.5	7-30-59	45.8	1200.7	1101
		10-15-59	48.3	1198.2	
		11-23-59	44.5	1202.0	
		4-11-60	42.7	1203.8	
1N/09W-20J01 S	1115.0	10-29-59	152.0	963.0	1101
		11-16-59	149.5	965.5	
		1-12-60	152.3	962.7	
		2-08-60	151.3	963.7	

* Questionable Measurement
** Approximate Reference Point Elevation

GROUND WATER LEVELS AT WELLS

State Well Number	R.P. Elev., in feet	Date	Dist. R.P. to Water Surface, in feet	Water Surface Elev., in feet	Agency Supplying Data
SAN GABRIEL VALLEY					41300
GLENDORA BASIN			41307		
1N/09W-20J01 S CONT.	1115.0	3-08-60	142.0*	973.0	1101
		4-19-60	149.3	965.7	
		5-02-60	137.0	978.0	
		6-14-60	151.0*	964.0	
1N/09W-29C01 S	968.0	8-19-59	420.0*	548.0	1101
		9-25-59	425.0*	543.0	
		10-19-59	420.0*	548.0	
		11-20-59	421.0*	547.0	
		12-14-59	421.0*	547.0	
		1-11-60	419.0*	549.0	
		2-29-60	425.0*	543.0	
		3-03-60	425.0*	543.0	
		5-06-60	427.0*	541.0	
1N/09W-29C02 S	950.0	8-19-59	410.0*	540.0	1101
		9-25-59	409.0*	541.0	
		10-19-59	418.0*	532.0	
		11-20-59	410.0*	540.0	
		12-14-59	410.0*	540.0	
		1-11-60	41[illegible].0*	540.0	
		2-29-60	406.5*	543.5	
		3-29-60	406.0*	544.0	
		5-04-60	407.0*	543.0	
1N/09W-29K01 S	936.4	7-07-59	364.4	572.0	1101
		8-10-59	361.8	574.6	
		9-08-59	361.7	574.7	
		10-20-59	365.7	570.7	
		11-16-59	363.[illegible]	573.4	
		11-23-59	362.7	573.7	
		12-15-59	363.8	572.6	
		1-12-60	364.7	571.7	
		2-08-60	359.5	576.9	
		3-08-60	360.1	576.3	
		4-05-60	360.4	576.0	
		4-11-60	362.5	573.9	
		5-13-60	361.0	575.4	
		6-14-60	372.7	563.7	
1N/09W-29L01 S	911.0	7-07-59	389.6	521.4	1101
		8-10-59	390.8	520.2	
		10-20-59	381.9	529.1	
		11-16-59	382.7	528.3	
		11-23-59	381.6	529.4	
		1-12-60	366.2	544.8	

State Well Number	R.P. Elev., in feet	Date	Dist. R.P. to Water Surface, in feet	Water Surface Elev., in feet	Agency Supplying Data
SAN GABRIEL VALLEY					41300
GLENDORA BASIN			41307		
1N/09W-29L01 S CONT.	911.0	2-08-60	368.9	542.1	1101
		3-08-60	367.7	543.3	
		4-05-60	370.8	540.2	
		4-11-60	378.6	532.4	
		5-03-60	370.2	540.8	
		6-14-60	385.8	525.2	
1N/09W-29M01 S	868.0	8-10-59	341.6	526.4	1101
		9-08-59	333.9	534.1	
		10-20-59	338.9	529.1	
		11-16-59	338.6	529.4	
		12-15-59	339.2	528.8	
		1-12-60	330.7	537.3	
		2-08-60	331.3	536.7	
		3-08-60	331.2	536.8	
		4-05-60	336.1	531.9	
		6-14-60	341.9	526.1	
1N/09W-31P02 S	713.0	7-07-59	104.5	608.5	1101
		8-10-59	101.4	611.6	
		9-08-59	101.7	611.3	
		10-20-59	102.0	611.0	
		11-12-59	102.2	610.8	
		11-23-59	102.4	610.6	
		12-15-59	102.8	610.2	
		1-13-60	103.3	609.7	
		2-08-60	103.8	609.2	
		3-08-60	104.2	608.8	
		4-05-60	104.6	608.4	
		4-11-60	104.5	608.5	
		5-04-60	104.8	608.2	
		6-14-60	110.0	603.0	
1N/09W-32B01 S	843.5**	8-24-59	106.9	736.6	1101
		9-02-59	111.0*	732.5	
		12-14-59	113.5	730.0	
		1-11-60	114.6	728.9	
		2-18-60	109.7	733.8	
		3-07-60	113.3*	730.2	
		4-04-60	114.9*	728.6	
		4-11-60	115.3*	728.2	
		5-03-60	111.9	731.6	
		5-23-60	114.9*	728.6	
		6-13-60	116.2*	727.3	
1N/09W-32G01 S	830.0**	9-02-59	102.8	727.2	1101

* Questionable Measurement
** Approximate Reference Point Elevation

GROUND WATER LEVELS AT WELLS

State Well Number	R.P. Elev., in feet	Date	Dist. R.P. to Water Surface, in feet	Water Surface Elev., in feet	Agency Supplying Data
SAN GABRIEL VALLEY					41300
GLENDORA BASIN			41307		
1N/09W-32G01 S	830.0**	12-14-59	101.4*	728.6	1101
CONT.		1-11-60	102.0*	728.0	
		2-18-60	98.1	731.9	
		3-07-60	100.1	729.9	
		4-04-60	102.6*	727.4	
		4-11-60	116.0*	714.0	
		5-03-60	100.6	729.4	
		5-23-60	102.5*	727.5	
		6-13-60	104.0*	726.0	
1N/10W-25G01 S	882.0	11-27-59	166.8	715.2	1101
		4-12-60	166.5	715.5	
WAY HILL BASIN			41308		
1S/09W-02D01 S	1029.0	11-24-59	123.9*	905.1	1101
1S/09W-03A01 S	1006.0	7-09-59	90.4	915.6	1101
		8-10-59	91.0	915.0	
		9-08-59	97.1	908.9	
		10-20-59	100.2	905.8	
		11-24-59	96.6	909.4	
		12-15-59	96.0	910.0	
		1-13-60	91.5	914.5	
		2-08-60	91.3	914.7	
		3-08-60	90.2	915.8	
		4-05-60	92.6	913.4	
		4-11-60	93.3	912.7	
		5-04-60	92.8	913.2	
		6-14-60	106.7	899.3	
1S/09W-03C01 S	957.0	11-23-59	67.2	889.8	1101
		4-11-60	62.8	894.2	
1S/09W-03C06 S	948.0	11-25-59	65.5	882.5	1101
		4-11-60	55.7	892.3	
1S/09W-03G01 S	983.0	12-27-59	68.3	914.7	1101
		4-11-60	66.4	916.6	
1S/09W-03H01 S	1018.0	11-25-59	145.7	872.3	1101
		4-11-60	146.8	871.2	
1S/09W-04G01 S	880.6	7-09-59	86.5	794.1	1101
		8-11-59	87.2	793.4	
		9-08-59	87.9	792.7	

State Well Number	R.P. Elev., in feet	Date	Dist. R.P. to Water Surface, in feet	Water Surface Elev., in feet	Agency Supplying Data
SAN GABRIEL VALLEY					41300
WAY HILL BASIN			41308		
1S/09W-04G01 S	880.6	10-20-59	88.7	791.9	1101
CONT.		11-12-59	89.2	791.4	
		11-24-59	89.2	791.4	
		12-12-59	89.9	790.7	
		1-13-60	89.6	791.0	
		2-08-60	91.1	789.5	
		3-08-60	91.5	789.1	
		4-05-60	91.6	789.0	
		4-11-60	91.7	[illegible]	
		5-04-60	90.8	789.8	
		6-14-60	90.6	790.0	
1S/09W-04J01 S	906.6	10-15-59	85.5	821.1	1101
		11-13-59	84.9	821.7	
		11-24-59	85.5	821.1	
		12-16-59	84.9	821.7	
		1-11-60	84.1	822.5	
		2-08-60	80.9	825.7	
1S/09W-05F01 S	790.0**	7-07-59	145.8	644.2	1101
		8-11-59	148.5	641.5	
		9-08-59	152.3	637.7	
		10-20-59	153.1	636.9	
		11-12-59	154.0	636.0	
		11-23-59	154.7	635.3	
		12-15-59	155.4	634.6	
		1-13-60	154.9	635.1	
		2-08-60	153.9	636.1	
		3-08-60	153.5	636.5	
		4-05-60	154.1	635.9	
		4-11-60	153.9	636.1	
		5-04-60	153.5	636.5	
		5-23-60	155.0	635.0	
		6-14-60	156.0	634.0	
1S/09W-05G01 S	797.0	4-11-60	114.5	682.5	1101
1S/09W-05J01 S	821.6	11-12-59	124.6*	697.0	1101
		12-09-59	128.5	693.1	
		12-15-59	124.0	697.6	
		1-11-60	120.1	701.5	
		2-08-60	118.5	703.1	
		3-07-60	117.8	703.8	
		4-04-60	118.0	703.6	
		5-04-60	121.4	700.2	
1S/09W-06H01 S	739.9	11-23-59	64.8	675.1	1101

* Questionable Measurement
** Approximate Reference Point Elevation

GROUND WATER LEVELS AT WELLS

State Well Number	R.P. Elev., in feet	Date	Dist. R.P. to Water Surface, in feet	Water Surface Elev., in feet	Agency Supplying Data
SAN GABRIEL VALLEY					41300
WAY HILL BASIN			41308		
1S/09W-06H01 S	739.9	4-11-60	68.1	671.8	1101
1S/09W-08C02 S	741.0	7-07-59	198.0	543.0	1101
		9-08-59	195.4	545.6	
		10-20-59	193.3	547.7	
		11-23-59	194.4	546.6	
		12-15-59	194.7	546.3	
		1-13-60	194.2	546.8	
		2-08-60	193.1	547.9	
		3-08-60	192.5	548.5	
		4-11-60	194.1	546.9	
		5-04-60	194.5	546.5	
		6-14-60	197.2	543.8	
SAN DIMAS BASIN			41309		
1S/10W-10C01 S	472.0	3-02-60	215.6	256.4	1101
1S/08W-06C01 S	1155.0	4-19-60	206.3	948.7	1101
1S/08W-06L01 S	1134.3	12-08-59	145.9	988.4	1101
		4-12-60	145.7	988.6	
1S/08W-06L02 S	1128.0	12-08-59	325.0*	803.0	1101
1S/09W-01A01 S	1132.0	7-07-59	177.1	954.9	1101
		8-10-59	177.6	954.4	
		9-08-59	177.1	954.9	
		10-20-59	179.5	952.5	
		11-13-59	179.5	952.5	
		11-27-59	179.1	952.9	
		12-15-59	178.3	953.7	
		1-13-60	169.9	962.1	
		2-08-60	166.3	965.7	
		3-07-60	163.6	968.4	
		4-05-60	161.8	970.2	
		4-19-60	166.1	965.9	
		5-03-60	163.8	968.2	
		6-14-60	172.0	960.0	
1S/09W-01C02 S	1130.0**	12-02-59	223.8	906.2	1101
		4-12-60	224.8*	905.2	
		4-28-60	186.0	944.0	
1S/09W-01D01 S	1120.0	7-08-59	88.3	1031.7	1101
		8-10-59	92.4	1027.6	

State Well Number	R.P. Elev., in feet	Date	Dist. R.P. to Water Surface, in feet	Water Surface Elev., in feet	Agency Supplying Data
SAN GABRIEL VALLEY					41300
SAN DIMAS BASIN			41309		
1S/09W-01D01 S CONT.	1120.0	9-02-59	95.3	1024.7	1101
		10-20-59	97.0	1023.0	
		11-12-59	95.0	1025.0	
		12-01-59	93.8	1026.2	
		12-15-59	95.9	1024.1	
		1-13-60	85.9	1034.1	
		2-08-60	83.5	1036.5	
		3-08-60	77.8	1042.2	
		4-05-60	75.4	1044.6	
		4-19-60	78.1	1041.9	
		5-04-60	77.2	1042.8	
		6-14-60	83.3	1036.7	
1S/09W-01F01 S	1119.8	10-29-59	201.9	917.9	1101
		11-27-59	216.3	903.5	
		1-12-60	186.0	933.8	
		2-08-60	180.4	939.4	
		3-07-60	176.1	943.7	
		4-04-60	181.3	938.5	
		5-03-60	176.4	943.4	
1S/09W-01F02 S	1118.1	10-29-59	204.7	913.4	1101
		1-12-60	184.9	933.2	
		2-08-60	179.4	938.7	
		3-07-60	175.1	943.0	
		4-04-60	180.5	937.6	
		5-03-60	175.6	942.5	
1S/09W-01G01 S	1108.0**	4-28-60	171.9	936.1	1101
1S/09W-01K01 S	1084.0	12-02-59	161.7	922.3	1101
		4-12-60	140.9	943.1	
1S/09W-02C01 S	1046.1	4-12-60	221.9	824.2	1101
1S/09W-02C03 S	1053.0	7-09-59	230.3	822.7	1101
1S/09W-02H01 S	1081.2	7-09-59	157.5	923.7	1101
		12-09-59	158.4	922.8	
		12-15-59	162.5*	918.7	
		1-11-60	149.9	931.3	
		2-08-60	147.2	934.0	
		3-07-60	141.6	939.6	
1S/09W-02Q02 S	1023.0	7-07-59	93.1	929.9	1101
		8-10-59	95.7	927.3	

* Questionable Measurement

GROUND WATER LEVELS AT WELLS

State Well Number	R.P. Elev., in feet	Date	Dist. R.P. to Water Surface, in feet	Water Surface Elev., in feet	Agency Supplying Data
SAN GABRIEL VALLEY					41300
SAN DIMAS BASIN			41309		
1S/09W-02Q02 S CONT.	1023.0	9-08-59	98.4	924.6	1101
		10-20-59	99.5	923.5	
		11-12-59	97.0	926.0	
		11-27-59	97.0	926.0	
		12-16-59	98.5	924.5	
		1-13-60	96.1	926.9	
		2-08-60	95.7	927.3	
		3-08-60	93.8	929.2	
		4-05-60	91.6	931.4	
		4-19-60	91.6	931.4	
		5-04-60	91.0	932.0	
		6-13-60	90.4	932.6	
1S/09W-03B01 S	971.0**	7-01-59	88.8	882.2	1101
		7-08-59	85.2	885.8	
		7-15-59	89.1	881.9	
		7-22-59	90.8	880.2	
		7-29-59	75.0	896.0	
		8-05-59	82.4	888.6	
		8-12-59	97.0	874.0	
		8-19-59	86.6	884.4	
		8-26-59	87.2	883.8	
		9-02-59	94.9	876.1	
		9-10-59	87.4	883.6	
		9-16-59	86.9	884.1	
		9-23-59	92.5	878.5	
		9-30-59	85.0	886.0	
		10-14-59	84.9	886.1	
		10-21-59	89.6	881.4	
		10-28-59	80.6	890.4	
		11-04-59	87.0	884.0	
		11-10-59	96.4	874.6	
		11-18-59	85.1	885.9	
		11-25-59	83.3	887.7	
		12-02-59	95.5	875.5	
		12-09-59	82.9	888.1	
		12-16-59	91.2	879.8	
		12-23-59	75.6	895.4	
		12-30-59	74.3	896.7	
		1-06-60	73.8	897.2	
		1-13-60	72.1	898.9	
		1-20-60	72.6	898.4	
		1-27-60	72.1	898.9	
		2-03-60	72.3	898.7	
		2-10-60	70.6	900.4	
		2-17-60	70.9	900.1	

State Well Number	R.P. Elev., in feet	Date	Dist. R.P. to Water Surface, in feet	Water Surface Elev., in feet	Agency Supplying Data
SAN GABRIEL VALLEY					41300
SAN DIMAS BASIN			41309		
1S/09W-03B01 S CONT.	971.0**	2-24-60	70.2	900.8	1101
		3-02-60	69.9	901.1	
		3-09-60	69.5	901.5	
		3-16-60	70.4	900.6	
		3-23-60	68.6	902.4	
		3-30-60	69.4	901.6	
		4-06-60	70.2	900.8	
		4-13-60	74.3	896.7	
		4-20-60	72.5	898.5	
		4-27-60	70.7	900.3	
		5-04-60	69.7	901.3	
		5-11-60	71.1	899.9	
		5-18-60	70.2	900.8	
		5-25-60	70.6	900.4	
		6-01-60	72.4	898.6	
		6-08-60	75.1	895.9	
		6-15-60	74.4	896.6	
1S/09W-03E01 S	930.0	11-25-59	49.3	880.7	1101
		4-11-60	51.2	878.8	
1S/09W-04D01 S	843.0**	4-11-60	130.1	712.9	1101
		4-20-60	139.4	703.6	
1S/09W-04R01 S	869.7	8-24-59	226.1	643.6	1101
		9-02-59	230.4	639.3	
		10-15-59	234.6	635.1	
		11-13-59	226.0	643.7	
		12-16-59	220.3	649.4	
		1-11-60	219.6	650.1	
		2-08-60	216.3	653.4	
		3-07-60	220.6	649.1	
		5-03-60	209.8	659.9	
		5-23-60	211.2	658.5	
1S/09W-09B01 S	842.0	9-02-59	224.5	617.5	1101
		10-13-59	225.4	616.6	
		10-15-59	225.3	616.7	
		11-13-59	224.9	617.1	
		11-25-59	225.0	617.0	
		12-16-59	224.7	617.3	
		1-11-60	218.9	623.1	
		2-08-60	219.3	622.7	
		3-07-60	219.0	623.0	
		4-04-60	223.7	618.3	
		4-11-60	224.0	618.0	

* Questionable Measurement
** Approximate Reference Point Elevation

GROUND WATER LEVELS AT WELLS

State Well Number	R.P. Elev., in feet	Date	Dist. R.P. to Water Surface, in feet	Water Surface Elev., in feet	Agency Supplying Data
SAN GABRIEL VALLEY					41300
SAN DIMAS BASIN			41309		
1S/09W-09B01 S CONT.	842.0	5-03-60	221.7	620.3	1101
		5-23-60	219.5	622.5	
		6-13-60	221.8	620.2	
1S/09W-09E01 S	795.0	7-07-59	220.8	574.2	1101
		8-11-59	220.7	574.3	
		9-08-59	220.3	574.7	
		10-20-59	220.1	574.9	
		11-12-59	219.8	575.2	
		11-24-59	220.0	575.0	
		12-15-59	220.4	574.6	
		1-13-60	219.8	575.2	
		2-08-60	219.7	575.3	
		3-08-60	219.6	575.4	
1S/09W-09E04 S	793.0**	11-25-59	107.1	685.9	1101
		4-11-60	108.4	684.6	
1S/09W-10A01 S	934.4	11-25-59	188.7	745.7	1101
		4-11-60	188.5	745.9	
1S/09W-11G01 S	1000.0	7-07-59	41.6	958.4	1101
		8-11-59	41.4	958.6	
		9-08-59	40.4	959.6	
		10-20-59	44.9	955.1	
		11-12-59	41.6	958.4	
		11-27-59	43.0	957.0	
		12-16-59	43.1	956.9	
		1-13-60	42.9	957.1	
		2-08-60	44.5	955.5	
		3-07-60	51.1	948.9	
		4-05-60	DRY		
		4-14-60	DRY		
		5-04-60	DRY		
		6-13-60	DRY		
1S/09W-18A04 S	673.0	12-01-59	158.5	514.5	1101
		4-14-60	157.0	516.0	
1N/09W-35P01 S	1047.0	7-09-59	225.6	821.4	1101
		8-10-59	229.1	817.9	
		9-08-59	229.8	817.2	
		10-02-59	230.9	816.1	
		11-12-59	230.4	816.6	
		11-27-59	231.0	816.0	
		12-15-59	232.4	814.6	

State Well Number	R.P. Elev., in feet	Date	Dist. R.P. to Water Surface, in feet	Water Surface Elev., in feet	Agency Supplying Data
SAN GABRIEL VALLEY					41300
SAN DIMAS BASIN			41309		
1N/09W-35P01 S CONT.	1047.0	1-13-60	229.0	818.0	1101
		2-08-60	226.1	820.9	
		3-08-60	226.2	820.8	
		4-05-60	229.2	817.8	
		4-19-60	230.1	816.9	
		5-04-60	229.6	817.4	
		6-14-60	242.3	804.7	
1N/09W-35P02 S	1054.0	7-01-59	238.0	816.0	1101
		7-08-59	238.8	815.2	
		7-15-59	240.3	813.7	
		7-22-59	239.0	815.0	
		7-29-59	238.3	815.7	
		8-05-59	240.4	813.6	
		8-12-59	241.2	812.8	
		8-19-59	239.7	814.3	
		8-26-59	240.7	813.3	
		9-02-59	241.5	812.5	
		9-10-59	239.2	814.8	
		9-16-59	236.1	817.9	
		9-23-59	240.0	814.0	
		9-30-59	236.9	817.1	
		10-14-59	241.6	812.4	
		10-21-59	241.9	812.1	
		10-28-59	242.8	811.2	
		11-04-59	238.2	815.8	
		11-10-59	239.0	815.0	
		11-18-59	242.8	811.2	
		11-25-59	241.3	812.7	
		12-02-59	242.0	812.0	
		12-09-59	242.7	811.3	
		12-16-59	240.7	813.3	
		12-23-59	237.8	816.2	
		12-30-59	236.5	817.5	
		1-06-60	236.4	817.6	
		1-13-60	235.2	818.8	
		1-20-60	234.0	820.0	
		1-27-60	233.3	820.7	
		2-03-60	231.0	823.0	
		2-10-60	232.7	821.3	
		2-17-60	232.4	821.6	
		2-24-60	234.4	819.6	
		3-02-60	232.7	821.3	
		3-09-60	233.1	820.9	
		3-16-60	234.7	819.3	
		3-23-60	235.9	818.1	

* Questionable Measurement
** Approximate Reference Point Elevation

GROUND WATER LEVELS AT WELLS

State Well Number	R.P. Elev., in feet	Date	Dist. R.P. to Water Surface, in feet	Water Surface Elev., in feet	Agency Supplying Data
SAN GABRIEL VALLEY					41300
SAN DIMAS BASIN			41309		
1N/09W-35P02 S CONT.	1054.0	3-30-60	235.1	818.9	1101
		4-06-60	239.3	814.7	
		4-13-60	236.8	817.2	
		4-20-60	239.0	815.0	
		4-27-60	238.2	815.8	
		5-04-60	237.4	816.6	
		5-11-60	240.3	813.7	
		5-18-60	241.4	812.6	
		5-25-60	245.4	808.6	
		6-01-60	247.2	806.8	
		6-08-60	250.9	803.1	
		6-15-60	255.5	798.5	
1N/09W-35Q01 S	1072.0**	11-27-59	272.8*	799.2	1101
1N/09W-35Q02 S	1064.0**	4-12-60	251.6	812.4	1101
1N/09W-35Q04 S	1061.0	7-09-59	247.0	814.0	1101
		8-10-59	245.5	815.5	
		9-08-59	244.3	816.7	
		10-20-59	245.4	815.6	
		11-12-59	244.5	816.5	
		11-27-59	247.5	813.5	
		12-15-59	248.1	812.9	
		1-13-60	237.6	823.4	
		2-08-60	235.6	825.4	
		3-08-60	236.4	824.6	
		4-06-60	241.5	819.5	
		4-19-60	243.8	817.2	
		5-03-60	240.7	820.3	
		6-14-60	264.2	796.8	
1N/09W-35Q05 S	1067.0	12-02-59	241.5	825.5	1101
		4-12-60	241.8	825.2	
1N/09W-36M01 S	1125.0	12-02-59	230.2	894.8	1101
		4-12-60	246.9	878.1	
1N/09W-36P01 S	1170.0	11-27-59	233.8*	936.2	1101
		4-12-60	228.7	941.3	
1N/09W-36P02 S	1155.0	12-02-59	206.5	948.5	1101
		4-28-60	185.2	969.8	
FOOTHILL BASIN			41310		
1N/09W-25K01 S	1240.0	7-09-59	43.4	1196.6	1101

State Well Number	R.P Elev., in feet	Date	Dist. R.P. to Water Surface, in feet	Water Surface Elev., in feet	Agency Supplying Data
SAN GABRIEL VALLEY					41300
FOOTHILL BASIN			41310		
1N/09W-25K01 S CONT.	1240.0	8-10-59	44.5	1195.5	1101
		9-02-59	43.6	1196.4	
		10-13-59	43.3	1196.7	
		11-12-59	43.3	1196.7	
		11-27-59	42.6	1197.4	
		12-15-59	42.6	1197.4	
		1-11-60	43.5	1196.5	
		2-08-60	44.8	1195.2	
		3-07-60	42.2	1197.8	
		4-04-60	50.1	1189.9	
		4-19-60	42.2	1197.8	
		5-04-60	39.6	1200.4	
		6-13-60	35.4	1204.6	
1N/09W-35G01 S	1090.0	11-27-59	54.7	1035.3	1101
		4-12-60	57.2	1032.8	
1N/09W-35H01 S	1160.0	7-09-59	46.3	1113.7	1101
		8-10-59	51.9	1108.1	
		9-02-59	53.5	1106.5	
		10-13-59	57.7	1102.3	
		11-12-59	57.6	1102.4	
		11-27-59	56.9	1103.1	
		12-15-59	59.4	1100.6	
		1-11-60	54.9	1105.1	
		2-08-60	48.5	1111.5	
		3-07-60	45.2	1114.8	
		4-04-60	44.2	1115.8	
		4-19-60	45.4	1114.6	
		5-04-60	44.7	1115.3	
		6-13-60	50.5*	1109.5	
1N/09W-35Q03 S	1061.0	8-10-59	241.1	819.9	1101
		9-02-59	249.5	811.5	
		10-20-59	246.7	814.3	
		12-09-59	248.3	812.7	
		1-12-60	235.1	825.9	
		3-16-60	239.6*	821.4	
		5-03-60	239.2	821.8	
1N/09W-36D03 S	1170.0	7-09-59	52.3	1117.7	1101
		8-10-59	54.0	1116.0	
		9-02-59	56.4	1113.6	
		10-13-59	60.5	1109.5	
		11-12-59	65.6	1104.4	
		11-27-59	64.5	1105.5	

* Questionable Measurement
** Approximate Reference Point Elevation

GROUND WATER LEVELS AT WELLS

State Well Number	R.P. Elev., in feet	Date	Dist. R.P. to Water Surface, in feet	Water Surface Elev., in feet	Agency Supplying Data
SAN GABRIEL VALLEY					41300
FOOTHILL BASIN			41310		
1N/09W-36D03 S CONT.	1170.0	12-15-59	69.1	1100.9	1101
		1-11-60	61.2	1108.8	
		2-08-60	56.2	1113.8	
		3-07-60	51.0	1119.0	
		4-04-60	51.9	1118.1	
		4-12-60	52.1	1117.9	
1N/09W-36D03 S	1170.0	5-04-60	50.7	1119.3	1101
		6-13-60	52.7	1117.3	
1N/09W-36E02 S	1235.0	11-27-59	203.3	1031.7	1101
		4-12-60	198.1	1036.9	
1N/09W-36F01 S	1277.0	11-27-59	127.3	1149.7	1101
		4-12-60	110.5	1166.5	
SPADRA BASIN			41311		
1S/09W-22J01 S	820.0	11-23-59	FLOW		1101
		4-21-60	FLOW		
1S/09W-23P01 S	767.0**	11-30-59	101.5	665.5	1101
		4-26-60	103.3	663.7	
1S/09W-23R01 S	799.0**	11-30-59	134.6	664.4	1101
		4-25-60	133.1	665.9	
1S/09W-24Q01 S	835.0	11-30-59	154.6	680.4	1101
		4-25-60	155.6	679.4	
1S/09W-25B01 S	824.0	12-16-59	172.0*	652.0	1101
		5-03-60	169.2	654.8	
1S/09W-25D01 S	797.0**	12-16-59	145.0*	652.0	1101
		5-02-60	145.0*	652.0	
1S/09W-25E01 S	801.7	7-09-59	143.6	658.1	1101
		8-11-59	146.8	654.9	
		9-02-59	150.4	651.3	
		10-14-59	154.0	647.7	
		11-13-59	150.3	651.4	
		11-30-59	150.8	650.9	
		12-15-59	153.3	648.4	
		1-13-60	150.0	651.7	
		2-04-60	152.6	649.1	
		3-08-60	148.1	653.6	

State Well Number	R.P. Elev., in feet	Date	Dist. R.P. to Water Surface, in feet	Water Surface Elev., in feet	Agency Supplying Data
SAN GABRIEL VALLEY					41300
SPADRA BASIN			41311		
1S/09W-25E01 S CONT.	801.7	4-14-60	149.5	652.2	1101
		4-19-60	155.0	646.7	
		5-03-60	151.4	650.3	
		6-15-60	153.7	648.0	
1S/09W-25E02 S	801.0	12-16-59	152.0*	649.0	1101
		5-03-60	154.8	646.2	
1S/09W-25F01 S	806.0	11-30-59	154.7	651.3	1101
		4-19-60	159.8	646.2	
1S/09W-25G01 S	824.0	12-15-59	170.0*	654.0	1101
		5-03-60	174.0*	650.0	
1S/09W-26A02 S	796.0	11-30-59	147.3	648.7	1101
		4-25-60	140.2	655.8	
1S/09W-27H01 S	734.0**	4-21-60	78.2	655.8	1101
1S/09W-27J01 S	732.0	4-21-60	90.9	641.1	1101
1S/09W-27J02 S	727.0	11-23-59	91.4	635.6	1101
		4-21-60	90.7	636.3	
1S/09W-27N03 S	701.1**	5-20-60	64.9	636.2	1101
1S/09W-33J02 S	666.0**	11-23-59	49.4	616.6	1101
		4-12-60	48.0	618.0	
1S/09W-34F01 S	688.0	11-23-59	69.9	618.1	1101
		4-21-60	69.7	618.3	
2S/09W-03P03 S	718.0**	11-23-59	28.2	689.8	1101
		4-21-60	29.9	688.1	
PUENTE BASIN			41312		
1S/09W-32C03 S	737.0**	11-23-59	5.7	731.3	1101
		4-12-60	6.7	730.3	
1S/09W-32G02 S	700.0	4-12-60	9.1*	690.9	1101
2S/09W-04E01 S	606.0	11-23-59	26.5	579.5	1101
		4-12-60	26.9	579.1	
2S/09W-04E02 S	609.0	11-23-59	27.7	581.3	1101

* Questionable Measurement
** Approximate Reference Point Elevation

GROUND WATER LEVELS AT WELLS

State Well Number	R.P. Elev., in feet	Date	Dist. R.P. to Water Surface, in feet	Water Surface Elev., in feet	Agency Supplying Data
SAN GABRIEL VALLEY					41300
PUENTE BASIN			41312		
2S/09W-04E02 S	609.0	4-12-60	25.4	583.6	1101
2S/09W-04G01 S	621.0	11-23-59	37.8	583.2	1101
		4-12-60	35.4	585.6	
2S/09W-04G02 S	622.0	11-23-59	42.8	579.2	1101
		4-12-60	41.2	580.8	
2S/09W-05M01 S	585.0**	11-23-59	11.6	573.4	1101
		4-12-60	10.6	574.4	
2S/09W-05N02 S	563.0	11-23-59	6.8	556.2	1101
		4-12-60	4.9	558.1	
2S/09W-05N03 S	562.0	11-23-59	6.0	556.0	1101
		4-12-60	4.2	557.8	
2S/09W-07Q03 S	501.0**	11-24-59	29.1	471.9	1101
		4-12-60	31.3	469.7	
2S/09W-07R03 S	523.0**	7-09-59	29.9	493.1	1101
		8-10-59	31.2	491.8	
		9-02-59	32.5	490.5	
		10-13-59	31.8	491.2	
		11-13-59	30.6	492.4	
		11-24-59	30.4	492.6	
		12-16-59	29.5	493.5	
		1-05-60	28.9	494.1	
		2-02-60	26.7	496.3	
		3-08-60	27.2	495.8	
		4-04-60	24.6	498.4	
		4-11-60	24.5	498.5	
		5-03-60	26.9	496.1	
		6-15-60	27.1	495.9	
2S/09W-08P01 S	548.0	11-23-59	40.9	507.1	1101
		4-26-60	39.5	508.5	
2S/09W-09J01 S	687.8**	3-10-60	21.4	666.4	1101
		4-21-60	21.6	666.2	
2S/09W-09Q01 S	638.0	11-23-59	17.7	620.3	1101
		4-21-60	18.5	619.5	
2S/09W-10D01 S	690.0**	4-21-60	26.8	663.2	1101
2S/09W-10E01 S	686.0	4-21-60	23.1	662.9	1101

State Well Number	R.P. Elev., in feet	Date	Dist. R.P. to Water Surface, in feet	Water Surface Elev., in feet	Agency Supplying Data
SAN GABRIEL VALLEY					41300
PUENTE BASIN			41312		
2S/09W-16D01 S	619.5**	11-23-59	20.2	599.3	1101
		4-26-60	20.3	599.2	
2S/09W-18D05 S	476.0	11-24-59	21.7	454.3	1101
		4-12-60	19.3	456.7	
2S/10W-06P02 S	309.2	7-02-59	15.0	294.2	1101
		7-23-59	15.9	293.3	
		8-13-59	16.8	292.4	
		9-03-59	16.1	293.1	
		9-24-59	16.6	292.6	
		10-15-59	15.2	294.0	
		11-05-59	14.6	294.6	
		11-26-59	14.0	295.2	
		12-17-59	14.2	295.0	
		1-07-60	14.3	294.9	
		1-28-60	13.9	295.3	
		2-18-60	13.4	295.8	
		3-10-60	13.4	295.8	
		3-31-60	13.4	295.8	
		4-21-60	14.0	295.2	
		5-12-60	13.6	295.6	
		6-02-60	13.8	295.4	
2S/10W-07C01 S	302.0**	7-15-59	34.0*	268.0	1101
		8-18-59	38.0*	264.0	
		9-15-59	32.0*	270.0	
		10-15-59	30.5*	271.5	
		11-15-59	28.0*	274.0	
		12-20-59	25.0*	277.0	
		1-20-60	23.0*	279.0	
		2-16-60	22.0*	280.0	
		3-17-60	27.0*	275.0	
		4-18-60	24.5*	277.5	
2S/10W-07C02 S	315.0**	11-24-59	32.7	282.3	1101
		4-11-60	27.3	287.7	
2S/10W-08E01 S	327.0	7-02-59	22.2	304.8	1101
		7-23-59	23.3	303.7	
		8-13-59	23.9	303.1	
		9-03-59	22.9	304.1	
		9-24-59	22.6	304.4	
		10-15-59	22.1	304.9	
		11-05-59	21.4	305.6	
		11-26-59	21.0	306.0	

* Questionable Measurement
** Approximate Reference Point Elevation

GROUND WATER LEVELS AT WELLS

State Well Number	R.P. Elev., in feet	Date	Dist. R.P. to Water Surface, in feet	Water Surface Elev., in feet	Agency Supplying Data
SAN GABRIEL VALLEY					41300
PUENTE BASIN			41312		
2S/10W-08E01 S CONT.	327.0	12-17-59	21.1	305.9	1101
		1-07-60	20.4	306.6	
		1-28-60	19.6	307.4	
		2-18-60	18.9	308.1	
		3-10-60	18.4	308.6	
		3-31-60	18.4	308.6	
		4-21-60	18.7	308.3	
		5-12-60	19.4	307.6	
		6-02-60	20.2	306.8	
2S/10W-08L01 S	342.0	11-24-59	35.2	306.8	1101
		4-11-60	27.2	314.8	
2S/10W-09K01 S	375.5	11-24-59	31.1	344.4	1101
		4-11-60	27.8	347.7	
2S/10W-09Q07 S	375.0**	11-24-59	38.2	336.8	1101
		4-11-60	32.1	342.9	
2S/10W-10M01 S	391.0	11-24-59	23.7	367.3	1101
2S/10W-11K01 S	445.0**	11-30-59	48.4	396.6	1101
		4-12-60	47.6	397.4	
2S/10W-11M01 S	405.0	12-07-59	29.4	375.6	1101
		4-11-60	29.0	376.0	
2S/10W-13A02 S	480.0**	11-24-59	21.0	459.0	1101
		4-12-60	20.7	459.3	
2S/10W-13D01 S	455.0**	11-24-59	30.3	424.7	1101
		4-12-60	29.6	425.4	
2S/10W-13E01 S	454.0**	11-24-59	14.4	439.6	1101
		4-12-60	12.5	441.5	
2S/10W-13F01 S	450.0**	11-24-59	13.6	436.4	1101
		4-12-60	14.2	435.8	
2S/10W-13F02 S	453.0	11-24-59	15.2	437.8	1101
		4-12-60	12.5	440.5	
2S/10W-13F03 S	452.0	11-24-59	16.1	435.9	1101
		4-12-60	13.0	439.0	
2S/10W-14G02 S	420.0**	11-24-59	16.9	403.1	1101

State Well Number	R.P. Elev., in feet	Date	Dist. R.P. to Water Surface, in feet	Water Surface Elev., in feet	Agency Supplying Data
SAN GABRIEL VALLEY					41300
PUENTE BASIN			41312		
2S/10W-14G02 S	420.0**	4-12-60	16.4	403.6	1101
2S/10W-14L03 S	435.5	11-24-59	46.6	388.9	1101
		4-12-60	39.4	396.1	
2S/10W-14M01 S	433.0	11-24-59	58.8	374.2	1101
		4-12-60	47.4	385.6	
2S/10W-14M02 S	432.0	11-24-59	57.0	375.0	1101
		4-12-60	50.9	381.1	
2S/10W-15D01 S	391.0**	11-24-59	37.2	353.8	1101
		4-11-60	34.8	356.2	
2S/10W-15H01 S	421.0**	11-24-59	54.2	366.8	1101
		4-21-60	54.3	366.7	
2S/10W-15H02 S	422.0**	11-24-59	52.2	369.8	1101
		4-12-60	47.7	374.3	
2S/10W-15K01 S	426.0**	11-24-59	51.3	374.7	1101
		4-12-60	49.0	377.0	
2S/10W-15L01 S	423.0	11-24-59	40.1	382.9	1101
		4-12-60	38.8	384.2	
2S/10W-23G01 S	485.5	11-24-59	27.7	457.8	1101

* Questionable Measurement
** Approximate Reference Point Elevation

GROUND WATER LEVELS AT WELLS

State Well Number	R.P. Elev., in feet	Date	Dist. R.P. to Water Surface, in feet	Water Surface Elev., in feet	Agency Supplying Data
UP S ANA VALLEY L A CO					41400
CHINO BASIN			41401		
1S/08W-28E01 S	885.5	7-01-59	284.3*	601.2	1101
		7-15-59	297.9*	587.6	
		8-01-59	273.8	611.7	
		8-15-59	272.7	612.8	
		9-01-59	283.4*	602.1	
		9-15-59	289.2*	596.3	
		10-01-59	267.3	618.2	
		10-15-59	269.6	615.9	
		11-01-59	262.6	622.9	
		11-15-59	262.6	622.9	
		12-01-59	374.6*	510.9	
		1-01-60	258.0	627.5	
		2-01-60	251.1	634.4	
		2-15-60	253.4	632.1	
		3-01-60	253.4	632.1	
		3-15-60	252.2	633.3	
		4-01-60	256.9	628.6	
1S/08W-28E02 S	894.6	7-01-59	278.1	616.5	1101
		7-15-59	279.2	615.4	
		8-01-59	281.9	612.7	
		8-15-59	294.6*	600.0	
		9-01-59	273.8	620.8	
		9-15-59	276.1	618.5	
		10-01-59	270.3	624.3	
		10-15-59	276.1	618.5	
		11-01-59	269.2	625.4	
		11-15-59	270.3	624.3	
		12-01-59	272.6	622.0	
		12-15-59	266.9	627.7	
		1-01-60	262.3	632.3	
		1-15-60	257.6	637.0	
		2-01-60	258.8	635.8	
		2-15-60	257.6	637.0	
		3-01-60	257.6	637.0	
		3-15-60	255.3	639.3	
		4-01-60	266.9*	627.7	
1S/08W-28F02 S	889.0	7-01-59	297.7*	591.3	1101
		7-15-59	300.0*	589.0	
		8-01-59	268.8	620.2	
		8-15-59	269.9	619.1	
		9-01-59	264.2	624.8	
		9-15-59	263.0	626.0	
		10-01-59	263.0	626.0	
		10-15-59	263.0	626.0	

State Well Number	R.P. Elev., in feet	Date	Dist. R.P. to Water Surface, in feet	Water Surface Elev., in feet	Agency Supplying Data
UP S ANA VALLEY L A CO					41400
CHINO BASIN			41401		
1S/08W-28F02 S CONT.	889.0	11-01-59	258.4	630.6	1101
		11-15-59	263.0	626.0	
		12-01-59	263.0	626.0	
		12-15-59	258.4	630.6	
		1-01-60	259.6	629.4	
		1-15-60	256.1	632.9	
		2-01-60	252.6	636.4	
		2-15-60	252.6	636.4	
		3-01-60	253.8	635.2	
		3-15-60	253.8	635.2	
		4-01-60	250.3	638.7	
1S/08W-28G01 S	896.0	7-01-59	273.0	623.0	1101
		7-15-59	275.4	620.6	
		8-01-59	277.7	618.3	
		8-15-59	275.4	620.6	
		9-01-59	273.0	623.0	
		9-15-59	275.4	620.6	
		10-01-59	270.7	625.3	
		10-15-59	275.4	620.6	
		11-01-59	270.7	625.3	
		11-15-59	270.7	625.3	
		12-01-59	273.0	623.0	
		12-15-59	265.0	631.0	
		1-01-60	267.3	628.7	
		1-15-60	261.5	634.5	
		2-01-60	262.6	633.4	
		2-15-60	261.5	634.5	
		3-01-60	261.5	634.5	
		3-15-60	260.3	635.7	
		4-01-60	263.7	632.3	
1S/08W-28G02 S	905.0	7-01-59	282.3	622.7	1101
		7-15-59	284.6	620.4	
		8-01-59	286.9	618.1	
		8-15-59	282.3	622.7	
		9-01-59	284.6	620.4	
		9-15-59	285.3	619.7	
		10-01-59	276.5	628.5	
		10-15-59	276.5	628.5	
		11-01-59	277.6	627.4	
		11-15-59	277.6	627.4	
		12-01-59	279.9	625.1	
		12-15-59	271.9	633.1	
		1-01-60	273.0	632.0	
		1-15-60	268.4	636.6	

* Questionable Measurement
** Approximate Reference Point Elevation

GROUND WATER LEVELS AT WELLS

State Well Number	R.P. Elev., in feet	Date	Dist. R.P. to Water Surface, in feet	Water Surface Elev., in feet	Agency Supplying Data
UP S ANA VALLEY L A CO					41400
CHINO BASIN			41401		
1S/08W-28G02 S CONT.	905.0	2-01-60	270.7	634.3	1101
		2-15-60	268.4	636.6	
		3-01-60	268.4	636.6	
		3-15-60	266.1	638.9	
		4-01-60	268.4	636.6	
1S/08W-28L01 S	872.4	7-01-59	257.5	614.9	1101
		7-15-59	296.7*	575.7	
		8-01-59	266.7	605.7	
		8-15-59	296.7*	575.7	
		9-01-59	259.8	612.6	
		9-15-59	255.2	617.2	
		10-01-59	250.5	621.9	
		10-15-59	252.8	619.6	
		11-01-59	251.7	620.7	
		11-15-59	249.4	623.0	
		12-01-59	255.2	617.2	
		12-15-59	249.4	623.0	
		1-01-60	250.5	621.9	
		1-15-60	245.9	626.5	
		2-01-60	240.2	632.2	
		2-15-60	239.0	633.4	
		3-01-60	237.8	634.6	
		3-15-60	239.0	633.4	
		4-01-60	256.3	616.1	
1S/08W-28M01 S	868.0	7-01-59	253.8	614.2	1101
		7-15-59	260.7	607.3	
		8-01-59	273.0	595.0	
		8-15-59	260.3	607.7	
		9-01-59	256.9	611.1	
		9-15-59	259.2	608.8	
		10-01-59	254.6	613.4	
		10-15-59	254.6	613.4	
		11-01-59	247.6	620.4	
		11-15-59	246.5	621.5	
		12-01-59	249.9	618.1	
		12-15-59	240.7	627.3	
		1-01-60	243.0	625.0	
		1-15-60	238.4	629.6	
		2-01-60	237.2	630.8	
		2-15-60	240.7	627.3	
		3-01-60	238.4	629.6	
		3-15-60	236.1	631.9	
		4-01-60	244.2	623.8	
1S/08W-28M02 S	870.0	7-01-59	255.0	615.0	1101

State Well Number	R.P. Elev., in feet	Date	Dist. R.P. to Water Surface, in feet	Water Surface Elev., in feet	Agency Supplying Data
UP S ANA VALLEY L A CO					41400
CHINO BASIN			41401		
1S/08W-28M02 S CONT.	870.0	7-15-59	261.9	608.1	1101
		8-01-59	264.2	605.8	
		8-15-59	260.7	609.3	
		9-01-59	255.0	615.0	
		9-15-59	259.6	610.4	
		10-01-59	251.5	618.5	
		10-15-59	260.7	609.3	
		11-01-59	249.2	620.8	
		12-01-59	251.5	618.5	
		12-15-59	242.3	627.7	
		1-01-60	243.4	626.6	
		1-15-60	237.6	632.4	
		2-01-60	237.6	632.4	
		2-15-60	242.3	627.7	
		3-01-60	237.6	632.4	
		3-15-60	235.3	634.7	
		4-01-60	244.6	625.4	
1S/08W-28M03 S	865.4	7-01-59	253.8	611.6	1101
		7-15-59	258.4	607.0	
		8-01-59	260.7	604.7	
		8-15-59	256.1	609.3	
		9-01-59	251.5	613.9	
		9-15-59	250.3	615.1	
		10-01-59	248.0	617.4	
		10-15-59	256.1	609.3	
		11-01-59	242.3	623.1	
		11-15-59	241.1	624.3	
		12-01-59	246.8	618.6	
		1-01-60	237.6	627.8	
		1-15-60	230.7	634.7	
		2-01-60	230.7	634.7	
		2-15-60	233.0	632.4	
		3-01-60	231.9	633.5	
		3-15-60	230.7	634.7	
1S/08W-28N01 S	860.2	7-01-59	246.9	613.3	1101
		7-15-59	251.5	608.7	
		8-01-59	256.1	604.1	
		8-15-59	251.5	608.7	
		9-01-59	242.3	617.9	
		9-15-59	243.4	616.8	
		10-01-59	244.6	615.6	
		10-15-59	246.9	613.3	
		11-01-59	239.9	620.3	
		11-15-59	235.3	624.9	

* Questionable Measurement
** Approximate Reference Point Elevation

State Well Number	R.P. Elev., in feet	Date	Dist. R.P. to Water Surface, in feet	Water Surface Elev., in feet	Agency Supplying Data
UP S ANA VALLEY L A CO					41400
CHINO BASIN			41401		
1S/08W-28N01 S CONT.	860.2	12-01-59	238.8	621.4	1101
		12-15-59	229.6	630.6	
		1-01-60	233.0	627.2	
		1-15-60	226.1	634.1	
		2-01-60	224.9	635.3	
		2-15-60	230.7	629.5	
		3-01-60	228.4	631.8	
		3-15-60	226.1	634.1	
		4-01-60	235.3	624.9	
1S/08W-28N02 S	860.7	7-01-59	250.2	610.5	1101
		7-15-59	254.8	605.9	
		8-01-59	259.4	601.3	
		8-15-59	254.8	605.9	
		9-01-59	247.9	612.8	
		9-15-59	247.9	612.8	
		10-01-59	250.2	610.5	
		10-15-59	252.5	608.2	
		11-01-59	245.6	615.1	
		11-15-59	240.9	619.8	
		12-01-59	245.6	615.1	
		12-15-59	231.7	629.0	
		1-01-60	236.3	624.4	
		1-15-60	229.4	631.3	
		2-01-60	229.4	631.3	
		2-15-60	230.6	630.1	
		3-01-60	231.7	629.0	
		3-15-60	227.1	633.6	
		4-01-60	238.6	622.1	
1S/08W-29H02 S	886.0	12-08-59	254.6	631.4	1101
		4-26-60	246.9	639.1	
1S/08W-31J01 S	808.0	12-08-59	117.5	690.5	1101
	807.8	12-22-59	117.5	690.3	3100
		3-14-60	118.5	689.3	
	808.0	4-25-60	117.5	690.5	1101
1S/08W-32G01 S	819.0	12-08-59	183.9	635.1	1101
	818.6	12-22-59	182.1	636.5	3100
		3-15-60	184.5	634.1	
	819.0	4-25-60	190.6	628.4	1101
POMONA BASIN			41402		
1S/08W-19A02 S	940.0**	12-08-59	361.8	578.2	1101

State Well Number	R.P. Elev., in feet	Date	Dist. R.P. to Water Surface, in feet	Water Surface Elev., in feet	Agency Supplying Data
UP S ANA VALLEY L A CO					41400
POMONA BASIN			41402		
1S/08W-19A02 S	940.0**	4-25-60	347.7	592.3	1101
1S/08W-07F02 S	1078.0**	12-02-59	318.6	759.4	1101
		4-28-60	324.5	753.5	
1S/08W-07G02 S	1092.8	12-08-59	324.1	768.7	1101
		4-19-60	337.6	755.2	
1S/08W-07K01 S	1085.0	12-08-59	425.7	659.3	1101
		4-19-60	385.6	699.4	
1S/08W-07N01 S	1044.0	11-30-59	391.2	652.8	1101
		4-26-60	392.2	651.8	
1S/08W-08H01 S	1176.0	7-15-59	280.6	895.4	1101
		8-01-59	278.3	897.7	
		8-15-59	289.8	886.2	
		9-01-59	369.5*	806.5	
		9-15-59	336.0*	840.0	
		10-01-59	295.6	880.4	
		10-15-59	301.4	874.6	
		11-01-59	301.4	874.6	
		11-15-59	295.6	880.4	
		12-01-59	291.0	885.0	
		12-15-59	287.5	888.5	
		1-01-60	282.9	893.1	
		1-15-60	279.4	896.6	
		2-01-60	278.3	897.7	
		2-15-60	278.3	897.7	
		3-01-60	278.3	897.7	
		3-15-60	271.3	904.7	
		4-01-60	266.7	909.3	
1S/08W-09D01 S	1225.0	12-03-59	169.4*	1055.6	1101
		4-20-60	176.3	1048.7	
1S/08W-09G01 S	1190.0	12-03-59	16.4	1173.6	1101
		4-20-60	20.5	1169.5	
1S/08W-09H01 S	1230.0	12-03-59	112.4	1117.6	1101
		4-20-60	113.9	1116.1	
1S/08W-09P01 S	1120.0**	7-15-59	325.0*	795.0	1101
		8-01-59	310.0*	810.0	
		8-30-59	321.0*	799.0	
		9-15-59	288.0*	832.0	

* Questionable Measurement
** Approximate Reference Point Elevation

GROUND WATER LEVELS AT WELLS

State Well Number	R.P. Elev., in feet	Date	Dist. R.P. to Water Surface, in feet	Water Surface Elev., in feet	Agency Supplying Data
UP S ANA VALLEY L A CO					41400
POMONA BASIN			41402		
1S/08W-09P01 S CONT.	1120.0**	10-15-59	297.0*	823.0	1101
		10-21-59	325.0*	795.0	
		11-07-59	305.0*	815.0	
		11-15-59	312.0*	808.0	
		11-30-59	305.0*	815.0	
		12-21-59	307.0*	813.0	
		1-01-60	327.0*	793.0	
		1-15-60	299.0*	821.0	
		2-01-60	318.0*	802.0	
		2-15-60	298.0*	822.0	
		3-15-60	299.0*	821.0	
		4-15-60	299.0*	821.0	
		4-21-60	295.0*	825.0	
1S/08W-10N03 S	1154.0	7-07-59	285.8	868.2	1101
		8-11-59	288.6	865.4	
		9-08-59	290.1	863.9	
		10-28-59	291.3	862.7	
		11-16-59	294.7	859.3	
		12-01-59	275.9	878.1	
		12-16-59	274.7	879.3	
		1-13-60	273.8	880.2	
		2-08-60	267.1	886.9	
		3-07-60	263.2	890.8	
		4-05-60	264.2	889.8	
		4-28-60	259.8	894.2	
		5-24-60	249.9	904.1	
		6-14-60	248.5	905.5	
1S/08W-16B01 S	1117.0	7-15-59	294.0*	823.0	1101
		8-20-59	290.0*	827.0	
		9-07-59	293.0*	824.0	
		9-20-59	290.0*	827.0	
		10-20-59	290.0*	827.0	
		11-07-59	291.0*	826.0	
		11-15-59	295.0*	822.0	
		12-01-59	306.0*	811.0	
		1-01-60	304.0*	813.0	
		1-07-60	312.0*	805.0	
		2-01-60	294.0*	823.0	
		3-15-60	292.0*	825.0	
		4-01-60	291.0*	826.0	
		4-15-60	300.0*	817.0	
1S/08W-17K01 S	1016.0	7-01-59	329.1	686.9	1101
		7-15-59	345.3	670.7	

State Well Number	R.P. Elev., in feet	Date	Dist. R.P. to Water Surface, in feet	Water Surface Elev., in feet	Agency Supplying Data
UP S ANA VALLEY L A CO					41400
POMONA BASIN			41402		
1S/08W-17K01 S CONT.	1016.0	8-01-59	340.7	675.3	1101
		8-15-59	349.9	666.1	
		9-01-59	345.3	670.7	
		11-15-59	353.4	662.6	
		12-01-59	346.4	669.6	
		1-01-60	345.3	670.7	
		1-15-60	337.7	678.3	
		2-01-60	341.8	674.2	
		2-15-60	342.9	673.1	
		3-01-60	343.0	673.0	
		4-01-60	343.0	673.0	
		4-15-60	384.6*	631.4	
		5-01-60	345.3	670.7	
		5-15-60	345.3	670.7	
		6-15-60	339.9	676.1	
1S/08W-17K02 S	1000.4	7-01-59	363.0*	637.4	1101
		7-15-59	367.6*	632.8	
		8-01-59	337.6	662.8	
		8-15-59	374.6*	625.8	
		9-01-59	371.1*	629.3	
		9-15-59	372.3*	628.1	
		10-01-59	376.9*	623.5	
		10-15-59	380.3*	620.1	
		11-01-59	372.3*	628.1	
		11-15-59	374.6*	625.8	
		12-01-59	374.6*	625.8	
		12-15-59	376.9*	623.5	
		1-01-60	376.9*	623.5	
		1-15-60	321.4	679.0	
		2-01-60	373.4*	627.0	
		2-15-60	372.3*	628.1	
		3-01-60	372.3*	628.1	
		3-15-60	373.4*	627.0	
		4-01-60	374.6*	625.8	
		5-15-60	383.8*	616.6	
		6-01-60	376.9*	623.5	
1S/08W-17N01 S	952.0	12-09-59	371.6	580.4	1101
		4-26-60	361.6	590.4	
1S/08W-17P01 S	966.0	12-08-59	246.4	719.6	1101
		4-27-60	228.2	737.8	
1S/08W-17P02 S	969.0	12-08-59	256.2	712.8	1101
		4-27-60	191.4	777.6	

* Questionable Measurement

GROUND WATER LEVELS AT WELLS

State Well Number	R.P. Elev., in feet	Date	Dist. R.P. to Water Surface, in feet	Water Surface Elev., in feet	Agency Supplying Data
UP S ANA VALLEY L A CO					41400
POMONA BASIN			41402		
1S/08W-18J02 S	997.4	7-01-59	398.4	599.0	1101
		7-15-59	391.5	605.9	
		8-01-59	382.2	615.2	
		8-15-59	386.8	610.6	
		9-01-59	392.6	604.8	
		9-15-59	396.1	601.3	
		10-01-59	386.8	610.6	
		10-15-59	399.6	597.8	
		11-01-59	388.0	609.4	
		11-15-59	391.5	605.9	
		12-01-59	389.2	608.2	
		12-15-59	384.5	612.9	
		1-01-60	384.5	612.9	
		1-15-60	379.9	617.5	
		2-01-60	381.1	616.3	
		2-15-60	386.8	610.6	
		3-01-60	381.1	616.3	
		3-15-60	379.9	617.5	
		4-01-60	386.2	611.2	
1S/08W-18K01 S	1000.0**	12-09-59	356.0	644.0	1101
1S/08W-19A01 S	922.5	7-09-59	210.8	711.7	1101
		8-11-59	211.4	711.1	
		9-02-59	209.6	712.9	
		10-13-59	207.5	715.0	
		11-13-59	207.0	715.5	
		11-30-59	208.0	714.5	
		12-17-59	211.5	711.0	
		1-05-60	213.9	708.6	
		2-08-60	214.1	708.4	
		3-08-60	213.6	708.9	
		4-05-60	214.3	708.2	
		4-21-60	215.0	707.5	
		5-04-60	216.0	706.5	
		6-15-60	216.2	706.3	
1S/08W-20B01 S	942.0**	12-07-59	217.0	725.0	1101
1S/08W-20B02 S	948.0	12-15-59	428.0	520.0	1101
		5-02-60	492.0	456.0	
1S/09W-11J01 S	997.0	11-30-59	.9	996.1	1101
		4-26-60	.6	996.4	
1S/09W-11R01 S	978.0	11-30-59	145.4*	832.6	1101

State Well Number	R.P. Elev., in feet	Date	Dist. R.P. to Water Surface, in feet	Water Surface Elev., in feet	Agency Supplying Data
UP S ANA VALLEY L A CO					41400
POMONA BASIN			41402		
1S/09W-11R01 S	978.0	4-26-60	96.8	881.2	1101
1S/09W-12J01 S	1048.0	11-30-59	392.9	655.1	1101
		4-25-60	376.9	671.1	
1S/09W-12N01 S	985.0	11-30-59	117.8	867.2	1101
		4-26-60	86.2	898.8	
1S/09W-12N02 S	992.0**	11-30-59	120.9	871.1	1101
		4-26-60	124.8	867.2	
1S/09W-12Q01 S	1020.0**	7-07-59	354.5	665.5	1101
		8-11-59	356.6	663.4	
		9-08-59	360.5	659.5	
		10-20-59	362.4	657.6	
		11-16-59	363.8	656.2	
		12-01-59	363.1	656.9	
		12-16-59	365.2	654.8	
		1-13-60	365.8	654.2	
1S/09W-13A01 S	1020.0	7-07-59	202.1	817.9	1101
		9-02-59	205.4	814.6	
		10-13-59	208.9	811.1	
		11-13-59	210.8	809.2	
		11-30-59	211.1	808.9	
		12-16-59	213.5	806.5	
		1-05-60	215.0	805.0	
		2-02-60	215.4	804.6	
		3-08-60	216.6	803.4	
		4-04-60	217.8	802.2	
		4-19-60	218.8	801.2	
		5-03-60	218.3	801.7	
		6-14-60	228.2	791.8	
LIVE OAK BASIN			41403		
1S/08W-04M01 S	1267.0	12-03-59	107.7	1159.3	1101
		4-20-60	101.6	1165.4	
1S/08W-05A01 S	1284.2	8-24-59	110.8	1173.4	1101
		9-02-59	114.0	1170.2	
		10-13-59	113.3	1170.9	
		11-30-59	118.5	1165.7	
		12-15-59	121.9	1162.3	
		1-11-60	108.9	1175.3	
		2-02-60	102.2	1182.0	

* Questionable Measurement
** Approximate Reference Point Elevation

GROUND WATER LEVELS AT WELLS

State Well Number	R.P. Elev., in feet	Date	Dist. R.P. to Water Surface, in feet	Water Surface Elev., in feet	Agency Supplying Data
UP S ANA VALLEY L A CO					41400
LIVE OAK BASIN			41403		
1S/08W-05A01 S CONT.	1284.2	3-07-60	93.1	1191.1	1101
		4-04-60	89.8	1194.4	
		5-03-60	111.2	1173.0	
1S/08W-05A02 S	1284.5	11-30-59	128.1	1156.4	1101
		12-15-59	122.5	1162.0	
		1-11-60	109.1	1175.4	
		2-02-60	101.3	1183.2	
		3-07-60	92.6	1191.9	
		4-04-60	93.4	1191.1	
		5-03-60	117.6	1166.9	
1S/08W-05B01 S	1288.0	12-03-59	136.2	1151.8	1101
		4-20-60	123.3	1164.7	
1S/08W-05C01 S	1295.1	12-01-59	123.4	1171.7	1101
		4-19-60	124.5	1170.6	
1S/08W-05D01 S	1290.2	12-01-59	211.9	1078.3	1101
		4-19-60	209.7	1080.5	
1S/08W-05D02 S	1289.8	12-01-59	215.5	1074.3	1101
		4-19-60	212.1	1077.7	
1S/08W-05D03 S	1290.9	12-01-59	DRY		1101
		4-19-60	DRY		
1S/08W-05D04 S	1268.0**	12-02-59	202.9*	1065.1	1101
1S/08W-05E01 S	1261.6	12-09-59	202.0	1059.6	1101
		4-28-60	182.5	1079.1	
1S/08W-05E02 S	1277.5	7-07-59	196.8	1080.7	1101
		8-10-59	201.1	1076.4	
		9-02-59	200.4	1077.1	
		10-13-59	200.2	1077.3	
		11-13-59	199.6	1077.9	
		12-15-59	198.1	1079.4	
		1-11-60	195.2	1082.3	
		2-02-60	194.4	1083.1	
		3-07-60	193.0	1084.5	
		4-04-60	193.2	1084.3	
		4-19-60	195.6	1081.9	
		5-03-60	193.6	1083.9	
		6-13-60	195.7	1081.8	
1S/08W-06A01 S	1257.0	12-09-59	183.3	1073.7	1101

State Well Number	R.P. Elev., in feet	Date	Dist. R.P. to Water Surface, in feet	Water Surface Elev., in feet	Agency Supplying Data
UP S ANA VALLEY L A CO					41400
LIVE OAK BASIN			41403		
1S/08W-06A01 S	1257.0	4-28-60	181.6	1075.4	1101
1S/08W-06A02 S	1257.0**	12-02-59	189.2	1067.8	1101
		4-19-60	186.9	1070.1	
1S/08W-06A03 S	1243.0	7-07-59	172.5	1070.5	1101
		8-10-59	182.3	1060.7	
		9-08-59	176.3	1066.7	
		10-20-59	172.2	1070.8	
		11-13-59	171.2	1071.8	
		11-27-59	168.3	1074.7	
		12-15-59	170.5	1072.5	
		1-13-60	164.9	1078.1	
		2-08-60	160.7	1082.3	
		3-08-60	163.0	1080.0	
		4-05-60	164.5	1078.5	
		4-19-60	161.3	1081.7	
		5-03-60	161.3	1081.7	
		6-14-60	164.8	1078.2	
1S/08W-06H01 S	1230.0	12-02-59	162.0	1068.0	1101
		4-19-60	160.1	1069.9	
1S/08W-06J02 S	1226.0**	7-07-59	155.3	1070.7	1101
		8-10-59	157.8	1068.2	
		9-02-59	161.4	1064.6	
		10-13-59	155.9	1070.1	
		11-13-59	156.3	1069.7	
		11-27-59	151.9	1074.1	
		12-15-59	151.5	1074.5	
		1-11-60	146.1	1079.9	
		2-24-60	143.8	1082.2	
		3-07-60	142.8	1083.2	
		4-04-60	143.4	1082.6	
		4-19-60	149.5	1076.5	
		5-03-60	144.7	1081.3	
		6-13-60	146.3	1079.7	
1S/08W-07D01 S	1076.0	12-08-59	214.7	861.3	1101
		4-28-60	221.3	854.7	
1S/08W-09L01 S	1174.0**	11-15-59	217.0	957.0	1101
		12-15-59	220.0	954.0	
		3-15-60	218.0	956.0	
		4-01-60	209.0	965.0	
		4-15-60	215.0	959.0	

* Questionable Measurement

GROUND WATER LEVELS AT WELLS

State Well Number	R.P. Elev., in feet	Date	Dist. R.P. to Water Surface, in feet	Water Surface Elev., in feet	Agency Supplying Data
UP S ANA VALLEY L A CO					41400
LIVE OAK BASIN			41403		
1S/08W-09L01 S	1174.0**	4-21-60	212.0	962.0	1101
1S/08W-09M01 S	1155.0**	11-01-59	208.0	1147.0	1101
		11-15-59	205.0	950.0	
		1-15-60	200.0	955.0	
		3-01-60	224.0*	931.0	
		4-01-60	201.0	954.0	
		4-15-60	215.0*	940.0	
		4-21-60	210.0	945.0	
1S/09W-12F01 S	1030.6	7-07-59	158.4	872.2	1101
		8-11-59	155.9	874.7	
		9-02-59	159.5	871.1	
		10-13-59	160.8	869.8	
		11-12-59	161.6	869.0	
		11-30-59	162.0	868.6	
		12-16-59	159.2	871.4	
		1-11-60	143.9	886.7	
		2-08-60	136.1	894.5	
		3-07-60	135.8	894.8	
		4-04-60	130.3	900.3	
		4-12-60	129.6	901.0	
		5-04-60	131.9	898.7	
		6-13-60	138.0	892.6	
1S/09W-12L01 S	1029.0	7-07-59	164.0	865.0	1101
		8-11-59	162.3	866.7	
		9-02-59	166.9	862.1	
		10-13-59	168.4	860.6	
		11-12-59	170.5	858.5	
		11-30-59	171.2	857.8	
		12-16-59	167.8	861.2	
		1-11-60	149.4	879.6	
		2-08-60	143.0	886.0	
		3-07-60	136.7	892.3	
		4-04-60	131.0	898.0	
		5-04-60	133.3	895.7	
		6-13-60	141.4	887.6	
1N/08W-32P01 S	1316.9	12-01-59	DRY		1101
		4-19-60	DRY		
1N/08W-32P02 S	1308.8	12-01-59	61.3	1247.5	1101
		4-19-60	62.1	1246.7	
1N/08W-32P03 S	1306.2	12-01-59	DRY		1101

State Well Number	R.P. Elev., in feet	Date	Dist. R.P. to Water Surface, in feet	Water Surface Elev., in feet	Agency Supplying Data
UP S ANA VALLEY L A CO					41400
LIVE OAK BASIN			41403		
1N/08W-32P03 S	1306.2	4-19-60	DRY		1101
1N/08W-32P05 S	1297.5	12-01-59	DRY		1101
		4-19-60	DRY		
1N/08W-32P06 S	1297.5	12-01-59	DRY		1101
		4-19-60	DRY		
1N/08W-32P07 S	1305.8	12-01-59	DRY		1101
		4-19-60	DRY		
1N/08W-32P08 S	1306.3	12-01-59	DRY		1101
		4-19-60	DRY		
CLAREMONT HEIGHTS BASIN			41404		
1S/08W-02D02 S	1476.0**	7-01-59	140.5	1335.5	1101
		7-08-59	142.0	1334.0	
		7-15-59	143.5	1332.5	
		7-22-59	144.9	1331.1	
		7-29-59	145.9	1330.1	
		8-05-59	147.1	1328.9	
		8-12-59	148.4	1327.6	
		8-19-59	149.0	1327.0	
		8-26-59	150.1	1325.9	
		9-02-59	151.3	1324.7	
		9-10-59	152.6	1323.4	
		9-16-59	153.2	1322.8	
		9-23-59	154.3	1321.7	
		9-30-59	154.7	1321.3	
		10-14-59	160.1	1315.9	
		10-21-59	157.0	1319.0	
		10-28-59	155.8	1320.2	
		11-04-59	156.9	1319.1	
		11-10-59	158.7	1317.3	
		11-18-59	149.3*	1326.7	
		11-25-59	159.0	1317.0	
		12-02-59	157.7	1318.3	
		12-09-59	155.8	1320.2	
		12-16-59	151.0	1325.0	
		12-23-59	150.8	1325.2	
		12-30-59	149.3	1326.7	
		1-06-60	148.8	1327.2	
		1-13-60	148.8	1327.2	
		1-20-60	148.2	1327.8	
		1-27-60	147.8	1328.2	

* Questionable Measurement
** Approximate Reference Point Elevation

GROUND WATER LEVELS AT WELLS

UP S ANA VALLEY L A CO 41400

CLAREMONT HEIGHTS BASIN 41404

State Well Number	R P Elev., in feet	Date	Dist. R.P. to Water Surface, in feet	Water Surface Elev., in feet	Agency Supplying Data
1S/08W-02D02 S CONT.	1476.0**	2-03-60	147.4	1328.6	1101
		2-10-60	148.7	1327.3	
		2-17-60	147.2	1328.8	
		2-24-60	147.1	1328.9	
		3-02-60	148.3	1327.7	
		3-09-60	151.2	1324.8	
		3-16-60	147.2	1328.8	
		3-23-60	158.5	1317.5	
		3-30-60	150.1	1325.9	
		4-06-60	158.8	1317.2	
		4-13-60	163.3	1312.7	
		4-20-60	164.1	1311.9	
		4-27-60	165.1	1310.9	
		5-04-60	153.8	1322.2	
		5-11-60	161.3	1314.7	
		5-18-60	166.0	1310.0	
		5-25-60	166.8	1309.2	
		6-01-60	169.7	1306.3	
		6-08-60	169.5	1306.5	
		6-15-60	170.9	1305.1	
1S/08W-03A01 S	1511.8	7-07-59	150.6	1361.2	1101
		8-12-59	159.3	1352.5	
		9-10-59	166.9	1344.9	
		12-30-59	178.6	1333.2	
		1-12-60	178.4	1333.4	
		2-04-60	178.0	1333.8	
		2-08-60	177.9	1333.9	
		3-01-60	177.1	1334.7	
		5-02-60	180.9	1330.9	
		6-22-60	191.0	1320.8	
1S/08W-03F01 S	1372.5**	7-01-59	76.2	1296.3	1101
		7-15-59	78.3	1294.2	
		8-01-59	80.9	1291.6	
		9-01-59	87.8	1284.7	
		10-01-59	87.8	1284.7	
		10-15-59	90.1	1282.4	
		11-01-59	90.1	1282.4	
		11-15-59	94.7	1277.8	
		12-01-59	92.4	1280.1	
		12-15-59	91.3	1281.2	
		1-01-60	90.1	1282.4	
		1-15-60	90.1	1282.4	
		2-01-60	85.5	1287.0	
		2-15-60	83.2	1289.3	

UP S ANA VALLEY L A CO 41400

CLAREMONT HEIGHTS BASIN 41404

State Well Number	R.P. Elev., in feet	Date	Dist. R.P. to Water Surface, in feet	Water Surface Elev., in feet	Agency Supplying Data
1S/08W-03F01 S CONT.	1372.5**	3-01-60	85.5	1287.0	1101
		3-15-60	83.2	1289.3	
1S/08W-03F02 S	1375.0**	7-01-59	106.0	1269.0	1101
		7-15-59	108.3	1266.7	
		9-01-59	111.8	1263.2	
		9-15-59	113.0	1262.0	
		10-01-59	113.0	1262.0	
		10-15-59	113.0	1262.0	
		11-01-59	113.0	1262.0	
		11-15-59	122.0	1253.0	
		12-01-59	122.2	1252.8	
1S/08W-03F03 S	1378.0**	7-01-59	113.7	1264.3	1101
		7-15-59	116.0	1262.0	
		3-01-60	119.1	1258.9	
		3-15-60	116.8	1261.2	
1S/08W-03G01 S	1426.3	7-07-59	91.9	1334.4	1101
		8-11-59	98.1	1328.2	
		9-02-59	101.6	1324.7	
		10-13-59	106.8	1319.5	
		11-13-59	109.1	1317.2	
		11-30-59	109.8	1316.5	
		12-16-59	112.2	1314.1	
		1-11-60	112.0	1314.3	
		2-02-60	112.1	1314.2	
		3-07-60	111.5	1314.8	
		4-04-60	114.3	1312.0	
		4-19-60	119.3	1307.0	
		5-02-60	117.1	1309.2	
		6-14-60	125.3	1301.0	
1S/08W-03G02 S	1435.0	11-30-59	113.0	1322.0	1101
		4-28-60	124.0	1311.0	
1S/08W-03G03 S	1419.3	7-07-59	89.6	1329.7	1101
		8-11-59	86.2	1333.1	
		9-02-59	97.5	1321.8	
		10-13-59	102.7	1316.6	
		11-13-59	104.9	1314.4	
		11-30-59	105.2	1314.1	
		12-16-59	107.9	1311.4	
		1-11-60	109.1	1310.2	
		2-02-60	107.5	1311.8	
		3-07-60	107.0	1312.3	

* Questionable Measurement
** Approximate Reference Point Elevation

State Well Number	R.P. Elev., in feet	Date	Dist. R.P. to Water Surface, in feet	Water Surface Elev., in feet	Agency Supplying Data
UP S ANA VALLEY L A CO					41400
CLAREMONT HEIGHTS BASIN			41404		
1S/08W-03G03 S CONT.	1419.3	4-04-60	109.9	1309.4	1101
		4-18-60	115.5	1303.8	
		5-02-60	112.6	1306.7	
		6-14-60	120.8	1298.5	
1S/08W-03G04 S	1442.0**	7-15-59	98.0	1344.0	1101
		8-15-59	97.0	1345.0	
		9-15-59	112.0	1330.0	
		9-21-59	106.0	1336.0	
		10-15-59	109.0	1333.0	
		11-15-59	111.0	1331.0	
		11-21-59	118.0	1324.0	
		12-15-59	113.0	1329.0	
		1-07-60	121.0	1321.0	
		1-21-60	115.0	1327.0	
		2-07-60	124.0	1318.0	
		3-15-60	118.0	1324.0	
		4-01-60	126.0	1316.0	
		4-07-60	130.0	1312.0	
		4-15-60	134.0	1308.0	
		4-21-60	128.0	1314.0	
1S/08W-03J01 S	1411.2**	12-09-59	59.3	1351.9	1101
		4-20-60	70.3	1340.9	
1S/08W-03L02 S	1344.0	7-09-59	66.6	1277.4	1101
		8-10-59	68.7	1275.3	
		9-02-59	69.6	1274.4	
		10-13-59	71.3	1272.7	
		11-13-59	71.8	1272.2	
		11-30-59	72.8	1271.2	
		12-15-59	71.3	1272.7	
		1-11-60	66.6	1277.4	
		2-02-60	65.9	1278.1	
		3-01-60	64.4	1279.6	
		4-04-60	69.5	1274.5	
		4-19-60	74.1	1269.9	
		5-02-60	75.2	1268.8	
		6-14-60	74.5	1269.5	
1S/08W-03M01 S	1329.2	10-13-59	69.1	1260.1	1101
		1-11-60	61.3	1267.9	
		2-02-60	60.7	1268.5	
		3-01-60	59.9	1269.3	
1S/08W-03M03 S	1329.0**	7-09-59	70.1	1258.9	1101

State Well Number	R.P. Elev., in feet	Date	Dist. R.P. to Water Surface, in feet	Water Surface Elev., in feet	Agency Supplying Data
UP S ANA VALLEY L A CO					41400
CLAREMONT HEIGHTS BASIN			41404		
1S/08W-03M03 S CONT.	1329.0**	11-13-59	74.7	1254.3	1101
		4-19-60	82.5	1246.5	
1S/08W-04D01 S	1319.4	7-07-59	100.1	1219.3	1101
		8-10-59	123.3	1196.1	
		9-02-59	119.9	1199.5	
		10-13-59	128.9	1190.5	
		11-13-59	136.2	1183.2	
		11-30-59	138.9	1180.5	
		12-15-59	139.1	1180.3	
		1-11-60	132.3	1187.1	
		2-02-60	126.7	1192.7	
		3-07-60	120.8	1198.6	
		4-04-60	122.3	1197.1	
		4-19-60	129.7	1189.7	
		5-03-60	133.0	1186.4	
		6-14-60	145.0	1174.4	
1S/08W-04K01 S	1323.3**	7-07-59	124.0	1199.3	1101
		8-10-59	132.6	1190.7	
		9-02-59	135.9	1187.4	
		10-13-59	140.7	1182.6	
		11-13-59	142.2	1181.1	
		11-30-59	140.1	1183.2	
		12-15-59	141.2	1182.1	
		1-11-60	136.2	1187.1	
		2-02-60	132.7	1190.6	
		3-07-60	128.0	1195.3	
		4-04-60	127.3	1196.0	
		4-19-60	130.2	1193.1	
		5-03-60	131.4	1191.9	
		6-14-60	138.7	1184.6	
1S/08W-10B01 S	1301.0**	7-15-59	344.0*	957.0	1101
		7-21-59	432.0*	869.0	
		8-07-59	435.0*	866.0	
		9-15-59	429.0*	872.0	
		10-01-59	420.0*	881.0	
		11-01-59	422.0*	879.0	
		11-15-59	421.0*	880.0	
		12-15-59	416.0*	885.0	
		12-30-59	413.0*	888.0	
		1-20-60	421.0*	880.0	
		2-15-60	408.0*	893.0	
		3-15-60	404.0*	897.0	
		4-15-60	409.0*	892.0	

* Questionable Measurement
** Approximate Reference Point Elevation

GROUND WATER LEVELS AT WELLS

State Well Number	R.P. Elev., in feet	Date	Dist. R.P. to Water Surface, in feet	Water Surface Elev., in feet	Agency Supplying Data
UP S ANA VALLEY L A CO					41400
CLAREMONT HEIGHTS BASIN			41404		
1N/08W-23J01 S	2067.0	12-08-59	48.0	2019.0	1101
		1-13-60	43.2	2023.8	
		2-04-60	41.2	2025.8	
		3-08-60	41.2	2025.8	
		4-20-60	41.2	2025.8	
		5-11-60	41.2	2025.8	
		6-22-60	42.1	2024.9	
1N/08W-26D01 S	1832.0	12-08-59	42.0	1790.0	1101
		4-20-60	42.8	1789.2	
1N/08W-26P01 S	1740.3	7-01-59	268.2	1472.1	1101
		7-08-59	268.3	1472.0	
		7-15-59	268.4	1471.9	
		7-22-59	268.5	1471.8	
		7-29-59	268.6	1471.7	
		8-05-59	268.8	1471.5	
		8-12-59	268.9	1471.4	
		8-19-59	269.0	1471.3	
		8-26-59	269.0	1471.3	
		9-02-59	269.1	1471.2	
		9-10-59	269.1	1471.2	
		9-16-59	269.1	1471.2	
		9-23-59	269.1	1471.2	
		9-30-59	269.1	1471.2	
		10-14-59	269.1	1471.2	
		10-21-59	269.1	1471.2	
		10-28-59	269.1	1471.2	
		11-04-59	269.4	1470.9	
		11-10-59	269.4	1470.9	
		11-18-59	269.3	1471.0	
		11-25-59	269.4	1470.9	
		12-02-59	264.4	1475.9	
		12-09-59	269.4	1470.9	
		12-16-59	269.5	1470.8	
		12-23-59	269.5	1470.8	
		12-30-59	269.6	1470.7	
		1-06-60	269.6	1470.7	
		1-13-60	269.7	1470.6	
		1-20-60	269.7	1470.6	
		1-27-60	269.8	1470.5	
		2-03-60	269.8	1470.5	
		2-10-60	269.8	1470.5	
		2-17-60	269.9	1470.4	
		2-24-60	269.9	1470.4	
		3-02-60	270.0	1470.3	

State Well Number	R.P. Elev., in feet	Date	Dist. R.P. to Water Surface, in feet	Water Surface Elev., in feet	Agency Supplying Data
UP S ANA VALLEY L A CO					41400
CLAREMONT HEIGHTS BASIN			41404		
1N/08W-26P01 S CONT.	1740.3	3-09-60	270.0	1470.3	1101
		3-16-60	270.2	1470.1	
		3-23-60	270.2	1470.1	
		3-30-60	270.2	1470.1	
		4-06-60	270.3	1470.0	
		4-13-60	270.4	1469.9	
		4-20-60	270.4	1469.9	
		4-27-60	270.5	1469.8	
		5-04-60	270.6	1469.7	
		5-11-60	270.7	1469.6	
		5-18-60	270.7	1469.6	
		5-25-60	270.9	1469.4	
		6-01-60	271.0	1469.3	
		6-08-60	271.1	1469.2	
		6-15-60	271.1*	1469.2	
1N/08W-27H01 S	1780.0	12-08-59	57.8	1722.2	1101
		1-13-60	57.7	1722.3	
		2-04-60	57.6	1722.4	
		3-08-60	57.1	1722.9	
		4-20-60	57.0	1723.0	
		5-11-60	54.1	1725.9	
		6-22-60	54.9	1725.1	
1N/08W-33A01 S	1531.9	12-03-59	44.9	1487.0	1101
		4-20-60	43.3	1488.6	
1N/08W-33J01 S	1427.0**	7-15-59	201.0	1226.0	1101
		8-15-59	204.0	1223.0	
		9-15-59	208.0	1219.0	
		10-15-59	218.0	1209.0	
		11-15-59	213.0	1214.0	
		12-15-59	217.0	1210.0	
		1-15-60	223.0	1204.0	
		2-15-60	225.0	1202.0	
		3-15-60	234.0	1193.0	
		4-01-60	255.0	1172.0	
		4-15-60	260.0	1167.0	
		4-21-60	262.0	1165.0	
1N/08W-33L01 S	1415.0**	12-03-59	47.5	1367.5	1101
		4-20-60	44.7	1370.3	
1N/08W-33N01 S	1350.0	12-09-59	105.9	1244.1	1101
		4-20-60	103.0	1247.0	
1N/08W-33Q02 S	1402.0	7-15-59	188.0*	1214.0	1101

* Questionable Measurement

** Approximate Reference Point Elevation

GROUND WATER LEVELS AT WELLS

State Well Number	R.P. Elev., in feet	Date	Dist. R.P. to Water Surface, in feet	Water Surface Elev., in feet	Agency Supplying Data
UP S ANA VALLEY L A CO					41400
CLAREMONT HEIGHTS BASIN			41404		
1N/08W-33Q02 S CONT.	1402.0	8-15-59	194.0*	1208.0	1101
		9-01-59	189.0*	1213.0	
		9-15-59	189.0*	1213.0	
		10-01-59	201.0*	1201.0	
		10-15-59	242.0*	1160.0	
		11-01-59	266.0*	1136.0	
		11-07-59	242.0*	1160.0	
		12-01-59	246.0*	1156.0	
		12-15-59	242.0*	1160.0	
		12-21-59	228.0*	1174.0	
		1-15-60	220.0*	1182.0	
		2-01-60	264.0*	1138.0	
		2-07-60	242.0*	1160.0	
		3-01-60	239.0*	1163.0	
		3-21-60	255.0*	1147.0	
		4-01-60	247.0*	1155.0	
		4-15-60	256.0*	1146.0	
		4-21-60	259.0*	1143.0	
1N/08W-34A01 S	1670.0	5-02-60	237.7	1432.3	1101
1N/08W-34A02 S	1650.0	12-03-59	225.0	1425.0	1101
		4-20-60	228.6	1421.4	
1N/08W-34A03 S	1638.0	4-20-60	260.2	1377.8	1101
1N/08W-34H01 S	1590.0**	4-27-60	233.3	1356.7	1101
1N/08W-34K01 S	1519.0	12-03-59	207.7*	1311.3	1101
		4-20-60	190.0	1329.0	
1N/08W-34K02 S	1540.0**	12-07-59	217.3	1322.7	1101
		4-28-60	204.5	1335.5	
1N/08W-34L01 S	1504.0	12-03-59	163.0	1341.0	1101
		4-20-60	168.9	1335.1	
1N/08W-35E01 S	1615.9	4-27-60	399.2	1216.7	1101

State Well Number	R.P. Elev., in feet	Date	Dist. R.P. to Water Surface, in feet	Water Surface Elev., in feet	Agency Supplying Data
TIERRA RAJADA VALLEY					41500
2N/19W-10R01 S	619.3	8-21-59	198.2	421.1	2100
		10-30-59	194.7	424.6	
		12-03-59	196.5	422.8	
		1-21-60	195.5	423.8	
		3-15-60	194.2	425.1	
		4-26-60	195.5	423.8	
		6-17-60	197.3	422.0	
2N/19W-11J01 S	748.6	8-21-59	183.2	565.4	2100
		12-03-59	179.8	568.8	
		12-31-59	180.8	567.8	
		1-29-60	180.4	568.2	
		2-26-60	180.5	568.1	
		3-30-60	180.1	568.5	
		5-04-60	180.9	567.7	
		5-27-60	181.3	567.3	
2N/19W-11J02 S	719.0	7-03-59	152.6	566.4	2100
		8-26-59	153.2	565.8	
		11-03-59	155.3	563.7	
		12-03-59	150.3	568.7	
		4-21-60	161.2	557.8	
2N/19W-12N01 S	689.5	7-03-59	159.0	530.5	2100
		8-26-59	159.8	529.7	
		11-03-59	160.8	528.7	
		12-03-59	162.8	526.7	
		3-15-60	163.3	526.2	
		4-21-60	167.4	522.1	
		6-08-60	163.7	525.8	
2N/19W-12P01 S	710.0	7-03-59	147.0	563.0	2100
		8-26-59	147.4	562.6	
		11-03-59	149.0	561.0	
		12-03-59	148.2	561.8	
		3-15-60	146.9	563.1	
		4-21-60	146.2	563.8	
		6-08-60	149.7	560.3	
2N/19W-14D01 S	618.9	8-21-59	209.5	409.4	2100
		10-30-59	206.0	412.9	
		12-03-59	201.8	417.1	
		1-21-60	200.5	418.4	
		3-15-60	193.7	425.2	
		4-26-60	195.4	423.5	
		6-17-60	197.8	421.1	
2N/19W-14P01 S	678.1	1-21-60	42.5	635.6	2100

* Questionable Measurement
** Approximate Reference Point Elevation

GROUND WATER LEVELS AT WELLS

State Well Number	R.P. Elev., in feet	Date	Dist. R.P. to Water Surface, in feet	Water Surface Elev., in feet	Agency Supplying Data
TIERRA RAJADA VALLEY					41500
2N/19W-14P01 S	678.1	3-15-60	42.4	635.7	2100
2N/19W-14R01 S	726.9	8-24-59	86.8	640.1	2100
		10-30-59	87.5	639.4	
		12-03-59	89.0	637.9	
		1-21-60	89.5	637.4	
		3-15-60	89.2	637.7	
		4-25-60	91.0	635.9	
		6-17-60	91.2	635.7	
2N/19W-15G01 S	606.6	8-24-59	193.4	413.2	2100
		10-30-59	191.1	415.5	
		12-03-59	196.2	410.4	
		1-21-60	188.6	418.0	
		3-15-60	185.5	421.1	
		4-26-60	194.4	412.2	
		6-17-60	196.0	410.6	
2N/19W-15H01 S	612.1	10-30-59	193.6	418.5	2100
		1-21-60	190.9	421.2	
		3-15-60	188.4	423.7	
2N/19W-15H02 S	622.5	8-24-59	205.8	416.7	2100
		10-30-59	204.8	417.7	
		12-03-59	207.9	414.6	
		12-31-59	205.9	416.6	
		1-29-60	201.8	420.7	
		2-26-60	201.1	421.4	
		3-30-60	197.4	425.1	
		5-04-60	201.0	421.5	
		5-27-60	204.8	417.7	
		6-29-60	211.0	411.5	
2N/19W-15N02 S	584.8	8-21-59	320.5*	264.3	2100
		10-30-59	265.0*	319.8	
		3-15-60	227.7	357.1	
		4-26-60	256.0*	328.8	
		6-17-60	270.0*	314.8	

State Well Number	R.P. Elev., in feet	Date	Dist. R.P. to Water Surface, in feet	Water Surface Elev., in feet	Agency Supplying Data
MALIBU COASTAL GROUP					41600
HIDDEN VALLEY BASIN			41601		
1N/19W-19E03 S	1131.0	7-02-59	29.7	1101.3	2100
		10-20-59	32.0	1099.0	
		1-06-60	33.0	1098.0	
		3-31-60	33.0	1098.0	
1N/19W-19F01 S	1083.3	7-02-59	57.1	1026.2	2100
		10-20-59	64.8	1018.5	
		1-06-60	69.2	1014.1	
		3-31-60	72.0	1011.3	
1N/19W-19J01 S	1018.3	7-02-59	21.4	996.9	2100
		10-20-59	28.3	990.0	
		1-06-60	27.6	990.7	
		3-31-60	29.0	989.3	
1N/19W-19K01 S	1065.6	7-02-59	48.8	1016.8	2100
		10-20-59	53.6	1012.0	
		1-06-60	56.8	1008.8	
		3-31-60	59.0	1006.6	
1N/19W-19M01 S	1089.1	10-20-59	70.6	1018.5	2100
		12-22-59	75.2	1013.9	
		3-31-60	79.3	1009.8	
1N/19W-19R01 S	1003.4	7-02-59	14.8	988.6	2100
		10-20-59	23.0	980.4	
		1-06-60	23.9	979.5	
		3-31-60	22.4	981.0	
1N/19W-28M01 S	962.7	7-02-59	10.1	952.6	2100
		10-20-59	11.5	951.2	
		1-06-60	10.8	951.9	
		3-31-60	8.8	953.9	
1N/19W-29D02 S	995.5	7-02-59	13.9	981.6	2100
		10-20-59	22.2	973.3	
		1-06-60	21.0	974.5	
		3-31-60	20.8*	974.7	
1N/19W-29D03 S	990.2	7-02-59	12.0	978.2	2100
		10-20-59	19.7	970.5	
		1-06-60	17.2	973.0	
		3-31-60	16.1	974.1	
1N/19W-29D05 S	999.1	7-02-59	15.9	983.2	2100
		10-20-59	24.7	974.4	

* Questionable Measurement
** Approximate Reference Point Elevation

GROUND WATER LEVELS AT WELLS

State Well Number	R.P. Elev., in feet	Date	Dist. R.P. to Water Surface, in feet	Water Surface Elev., in feet	Agency Supplying Data
MALIBU COASTAL GROUP					41600
HIDDEN VALLEY BASIN			41601		
1N/19W-29D05 S	999.1	1-06-60	25.2*	973.9	2100
CONT.		3-31-60	21.3	977.8	
1N/19W-29E03 S	997.1	7-02-59	21.1	976.0	2100
		10-20-59	28.5	968.6	
		1-06-60	26.0	971.1	
		3-31-60	22.5	974.6	
1N/19W-30A01 S	1000.0	7-02-59	15.8	984.2	2100
		12-30-59	23.7	976.3	
		1-28-60	22.7	977.3	
		2-25-60	21.5	978.5	
		3-30-60	21.8	978.2	
		5-03-60	23.8	976.2	
1N/19W-30F06 S	1058.0	7-02-59	47.0	1011.0	2100
		3-31-60	59.0	999.0	
1N/20W-24H01 S	1167.4	10-20-59	90.6*	1076.8	2100
		12-22-59	78.8	1088.6	
		3-31-60	77.0	1090.4	
1N/20W-24H02 S	1126.5	10-20-59	62.4	1064.1	2100
		12-22-59	64.2	1062.3	
		3-31-60	64.8	1061.7	
1N/20W-24R01 S	1086.8	12-22-59	45.0	1041.8	2100
		3-31-60	42.0	1044.8	
1N/20W-25A02 S	1090.8	7-02-59	34.2	1056.6	2100
		10-20-59	40.5	1050.3	
		12-22-59	43.3	1047.5	
		1-28-60	44.0	1046.8	
		2-25-60	43.5	1047.3	
		3-30-60	43.3	1047.5	
		5-03-60	44.0	1046.8	
		5-25-60	45.3	1045.5	
		6-29-60	46.4	1044.4	
1N/20W-25C02 S	1163.7	12-22-59	132.8	1030.9	2100
1N/20W-25C05 S	1154.7	12-22-59	144.2	1010.5	2100
1N/20W-25D01 S	1219.8	10-20-59	87.4	1132.4	2100
		12-22-59	97.4	1122.4	
		3-31-60	97.2	1122.6	

State Well Number	R.P. Elev., in feet	Date	Dist. R.P. to Water Surface, in feet	Water Surface Elev., in feet	Agency Supplying Data
MALIBU COASTAL GROUP					41600
HIDDEN VALLEY BASIN			41601		
1N/20W-25D02 S	1188.9	10-20-59	133.5	1055.4	2100
		12-22-59	143.5	1045.4	
		3-31-60	115.0	1073.9	
1N/20W-25E01 S	1208.6	10-20-59	106.7	1101.9	2100
		12-22-59	123.2	1085.4	
		3-31-60	118.9	1089.7	
1N/20W-25E02 S	1204.6	3-31-60	164.5	1040.1	2100
1N/20W-25F01 S	1192.9	7-02-59	102.0*	1090.9	2100
		10-20-59	114.2	1078.7	
		12-22-59	102.6	1090.3	
1N/20W-25H01 S	1098.9	7-02-59	44.6	1054.3	2100
		10-20-59	55.3	1043.6	
		1-06-60	50.8	1048.1	
		3-31-60	43.1	1055.8	
RUSSELL BASIN			41602		
1N/19W-24A01 S	968.3	7-02-59	31.5	936.8	2100
		12-30-59	41.4*	926.9	
		1-28-60	35.4*	932.9	
		3-30-60	38.1*	930.2	
		5-25-60	44.2*	924.1	
1N/19W-24M01 S	905.1	7-02-59	36.7	868.4	2100
		10-21-59	37.4	867.7	
		4-19-60	37.9	867.2	
1N/19W-26C01 S	897.7	10-21-59	112.0*	785.7	2100
		4-19-60	74.0*	823.7	
1N/19W-28A01 S	964.5	7-02-59	17.2	947.3	2100
		10-20-59	19.7	944.8	
		12-30-59	18.4	946.1	
		1-28-60	17.8	946.7	
		2-25-60	16.8	947.7	
		3-30-60	16.5	948.0	
		5-03-60	17.8	946.7	
		5-25-60	19.8	944.7	
		6-29-60	21.9	942.6	
ARROYO SEQUIT CANYON BASIN			41605		
1S/20W-25E01 S	54.8	12-02-59	26.0	28.8	1101

* Questionable Measurement
** Approximate Reference Point Elevation

GROUND WATER LEVELS AT WELLS

State Well Number	R.P. Elev., in feet	Date	Dist. R.P. to Water Surface, in feet	Water Surface Elev., in feet	Agency Supplying Data
MALIBU COASTAL GROUP					41600
ARROYO SEQUIT CANYON BASIN			41605		
1S/20W-25E01 S	54.8	5-03-60	17.3	37.5	1101
1S/20W-25E02 S	50.9	12-02-59	33.8	17.1	1101
		5-03-60	30.4	20.5	
NICHOLAS CANYON BASIN			41606		
1S/19W-30P01 S	227.0**	12-02-59	14.7	212.3	1101
		5-03-60	11.2	215.8	
TRANCAS CANYON BASIN			41609		
1S/19W-35F01 S	62.0**	12-07-59	53.3	8.7	1101
		5-04-60	39.0	23.0	
1S/19W-35F02 S	87.0**	12-07-59	67.6	19.4	1101
		5-04-60	56.4	30.6	
1S/19W-35P01 S	26.3	12-07-59	25.9	0.4	1101
		5-04-60	23.9	2.4	
1S/19W-35Q02 S	24.0**	12-07-59	19.4	4.6	1101
		5-04-60	17.8	6.2	
ZUMA CANYON BASIN			41610		
2S/18W-06E01 S	68.6	12-07-59	70.4	- 1.8	1101
		5-04-60	67.5	1.1	
2S/18W-06E02 S	67.0**	12-07-59	76.1	- 9.1	1101
		5-04-60	74.4	- 7.4	
2S/18W-06M01 S	55.5**	12-07-59	51.8	3.7	1101
		5-04-60	53.9	1.6	
2S/18W-06M02 S	45.0	12-07-59	48.5	- 3.5	1101
		5-04-60	47.9	- 2.9	
RAMERA CANYON BASIN			41611		
1S/18W-32M01 S	263.0**	12-02-59	26.9	236.1	1101
		5-03-60	25.1	237.9	
1S/18W-32P02 S	136.0**	12-02-59	78.3	57.7	1101
		5-03-60	33.1	102.9	
2S/18W-05B01 S	100.0**	12-02-59	29.2	70.8	1101

State Well Number	R.P. Elev., in feet	Date	Dist. R.P. to Water Surface, in feet	Water Surface Elev., in feet	Agency Supplying Data
MALIBU COASTAL GROUP					41600
RAMERA CANYON BASIN			41611		
2S/18W-05B01 S	100.0**	5-03-60	21.0	79.0	1101
2S/18W-05C01 S	126.0**	5-03-60	43.9	82.1	1101
2S/18W-05C02 S	100.0**	12-02-59	7.7	92.3	1101
		5-03-60	7.8	92.2	
2S/18W-05C03 S	97.0	12-02-59	DRY		1101
		5-03-60	11.4	85.6	
2S/18W-05C04 S	100.0**	12-02-59	25.3	74.7	1101
		4-03-60	17.5	82.5	
2S/18W-05C05 S	126.0**	12-25-59	32.2	93.8	1101
		5-03-60	17.8	108.2	
2S/18W-05E01 S	200.0	12-02-59	64.4	135.6	1101
		5-03-60	57.0	143.0	
SOLSTICE CANYON BASIN			41614		
1S/18W-34H01 S	125.3**	12-02-59	44.9	80.4	1101
		5-04-60	44.3	81.0	
MALIBU CREEK BASIN			41616		
1S/17W-29N01 S	60.6	12-07-59	34.5	26.1	1101
		5-04-60	28.5	32.1	
1S/17W-29N02 S	64.8	12-07-59	32.5	32.3	1101
		5-04-60	25.3	39.5	
1S/17W-30H01 S	150.5**	12-07-59	87.6	62.9	1101
1S/17W-32F01 S	20.6	12-07-59	19.7	0.9	1101
		5-04-60	16.0	4.6	
1S/17W-32F02 S	23.6	12-07-59	21.8	1.8	1101
		5-04-60	18.5	5.1	
1S/17W-32F03 S	17.3	12-07-59	16.5	0.8	1101
		5-04-60	13.0	4.3	
1S/17W-32G01 S	18.1	12-07-59	17.5	0.6	1101
		5-04-60	15.2	2.9	
1S/17W-32L04 S	17.2	12-07-59	15.2	2.0	1101

* Questionable Measurement
** Approximate Reference Point Elevation

GROUND WATER LEVELS AT WELLS

State Well Number	R.P. Elev., in feet	Date	Dist. R.P. to Water Surface, in feet	Water Surface Elev., in feet	Agency Supplying Data
MALIBU COASTAL GROUP					41600
MALIBU CREEK BASIN			41616		
1S/17W-32L04 S	17.2	5-04-60	12.4	4.8	1101
1S/17W-32L05 S	18.0**	12-07-59	11.5	6.5	1101
		5-04-60	8.9	9.1	
LAS FLORES CANYON BASIN			41619		
1S/17W-26E01 S	327.0	12-02-59	150.6	176.4	1101
		5-03-60	14.9	312.1	
1S/17W-35E01 S	73.0	12-02-59	22.8	50.2	1101
		5-03-60	21.3	51.7	
1S/17W-35E02 S	76.0**	12-04-59	16.0	60.0	1101
1S/17W-35E03 S	69.0**	12-04-59	22.0	47.0	1101
PIEDRA GORDA CANYON BASIN			41620		
1S/17W-36F01 S	314.0	12-08-59	197.4	116.6	1101
		5-09-60	189.9	124.1	
1S/17W-36F02 S	277.0**	12-08-59	233.1	43.9	1101
		5-09-60	215.0*	62.0	
1S/17W-36G01 S	300.0	12-08-59	205.0*	95.0	1101
		5-09-60	268.0*	32.0	
1S/17W-36G02 S	310.0	12-08-59	112.8	197.2	1101
		5-09-60	114.3	195.7	
1S/17W-36G03 S	231.0**	12-08-59	130.1	100.9	1101
		5-09-60	197.1	33.9	
1S/17W-36H02 S	250.0**	12-08-59	105.0*	145.0	1101
		5-09-60	94.0*	156.0	
1S/17W-36K01 S	282.0**	12-08-59	240.5	41.5	1101
		5-09-60	232.2	49.8	
TOPANGA CANYON BASIN			41623		
1S/16W-07N01 S	751.0**	12-02-59	149.5	601.5	1101
		5-09-60	59.1	691.9	

State Well Number	R.P. Elev., in feet	Date	Dist. R.P. to Water Surface, in feet	Water Surface Elev., in feet	Agency Supplying Data
MALIBU COASTAL GROUP					41600
LAS VIRGENES CANYON BASIN			41625		
1N/17W-31C01 S	703.5	12-17-59	37.8	665.7	1101
		5-12-60	36.0	667.5	

* Questionable Measurement
** Approximate Reference Point Elevation

KEY MAP

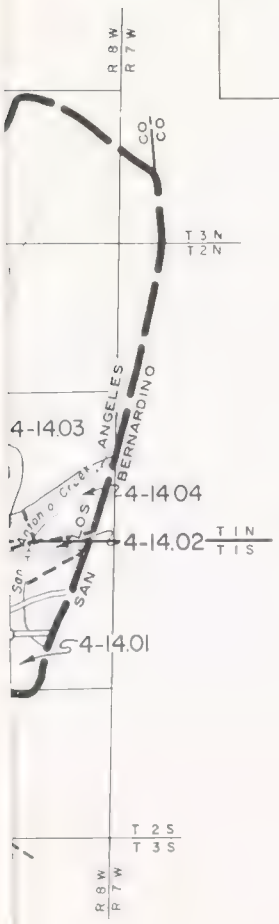

34° 15'

34° 00'

LEGEND

4-.00 GROUND WATER BASIN AND AREAL DESIGNATION OF BASIN

REGION BOUNDARY

HYDROLOGIC UNIT BOUNDARY

GROUND WATER BASIN BOUNDARY

NOTE. ALL TOWNSHIP AND RANGE LINES ARE REFERENCED TO SAN BERNARDINO BASE AND MERIDIAN

STATE OF CALIFORNIA

DEPARTMENT OF WATER RESOURCES

SOUTHERN DISTRICT

WATER SUPPLY CONDITIONS IN SOUTHERN CALIFORNIA DURING 1959-60

LOCATION OF GROUND WATER BASINS LOS ANGELES REGION (NO. 4)

SCALE OF MILES

5 0 5 10

1961

NUMERICAL DESIGNATIONS OF GROUND WATER BASINS

4-1.00	Upper Ojai Valley
4-2.00	Ojai Valley
4-3.00	Ventura River Valley
4-3.01	Lower Ventura River Basin
4-3.02	Upper Ventura River Basin
4-4.00	Santa Clara River Valley
4-4.01	Oxnard Plain Pressure Area
4-4.02	Oxnard Plain Forebay Area
4-4.03	Mound Pressure Area
4-4.04	Santa Paula Basin
4-4.05	Fillmore Basin
4-4.06	Piru Basin
4-4.07	Eastern Basin
4-5.00	Acton Valley
4-6.00	Pleasant Valley
4-7.00	Arroyo Santa Rosa Valley
4-8.00	Las Posas Valley
4-8.01	West Las Posas Basin
4-8.02	East Las Posas Basin
4-9.00	Simi Valley
4-10.00	Conejo Valley
4-11.00	Coastal Plain (Los Angeles County)
4-11.01	Santa Monica Basin
4-11.02	West Coast Basin
4-11.03	Central Basin Pressure Area
4-11.04	Los Angeles Forebay Area
4-11.05	Montebello Forebay Area
4-11.06	Hollywood Basin
4-11.08	Whittier Area
4-12.00	San Fernando Valley
4-12.01	San Fernando Basin
4-12.02	Bull Canyon Basin
4-12.03	Sylmar Basin
4-12.04	Tujunga Basin
4-12.05	Little Tujunga Basin
4-12.07	Verdugo Basin
4-13.00	San Gabriel Valley
4-13.01	Main San Gabriel Basin
4-13.02	Monk Hill Basin
4-13.03	Pasadena Subarea
4-13.04	Santa Anita Subarea
4-13.05	Upper Canyon Basin
4-13.06	Lower Canyon Basin
4-13.07	Glendora Basin
4-13.08	way Hill Basin
4-13.09	Dimas Basin
4-13.10	Foothill Basin
4-13.11	Spadra Basin
4-13.12	Puente Basin
4-14.00	Upper Santa Ana Valley (Los Angeles County)
4-14.01	Chino Basin
4-14.02	Pomona Basin
4-14.03	Live Oak Basin
4-14.04	Claremont Heights Basin
4-15.00	Tierra Rejada Valley
4-16.00	Malibu Coastal Group
4-16.01	Hidden Valley Basin
4-16.02	Russell Basin
4-16.05	Arroyo Sequit Canyon Basin
4-16.09	Trancas Canyon Basin
4-16.10	Zuma Canyon Basin
4-16.11	Ramera Canyon Basin
4-16.14	Solstice Canyon Basin
4-16.16	Malibu Creek Basin
4-16.19	Las Flores Canyon Basin
4-16.20	Piedra Gorda Canyon Basin
4-16.25	Las Virgenes Canyon Basin

THIS BOOK IS DUE ON THE LAST DATE
STAMPED BELOW

RENEWED BOOKS ARE SUBJECT TO IMMEDIATE
RECALL

LIBRARY, UNIVERSITY OF CALIFORNIA, DAVIS

Book Slip–50m-8,'63(D9954s4)458

306012
California. Dept. of
Water Resources.
Bulletin.

Call Number:
TC824
C2
A2
no.39:60

UNIVERSITY OF CALIFORNIA, DAVIS
3 1175 02037 65

California
TC824
C2
A2
no.39:60
v.2

PHYSICAL
SCIENCES
LIBRARY

LIBRARY
UNIVERSITY OF CALIFORNIA
DAVIS
306012